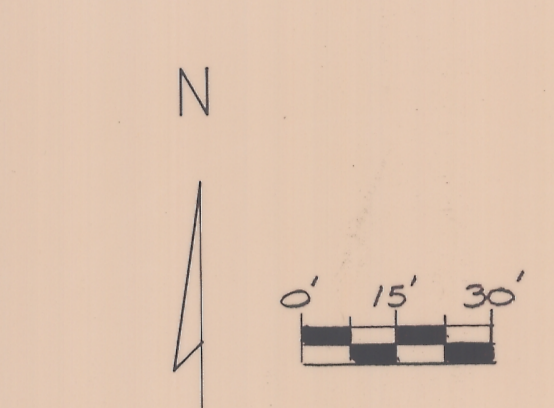
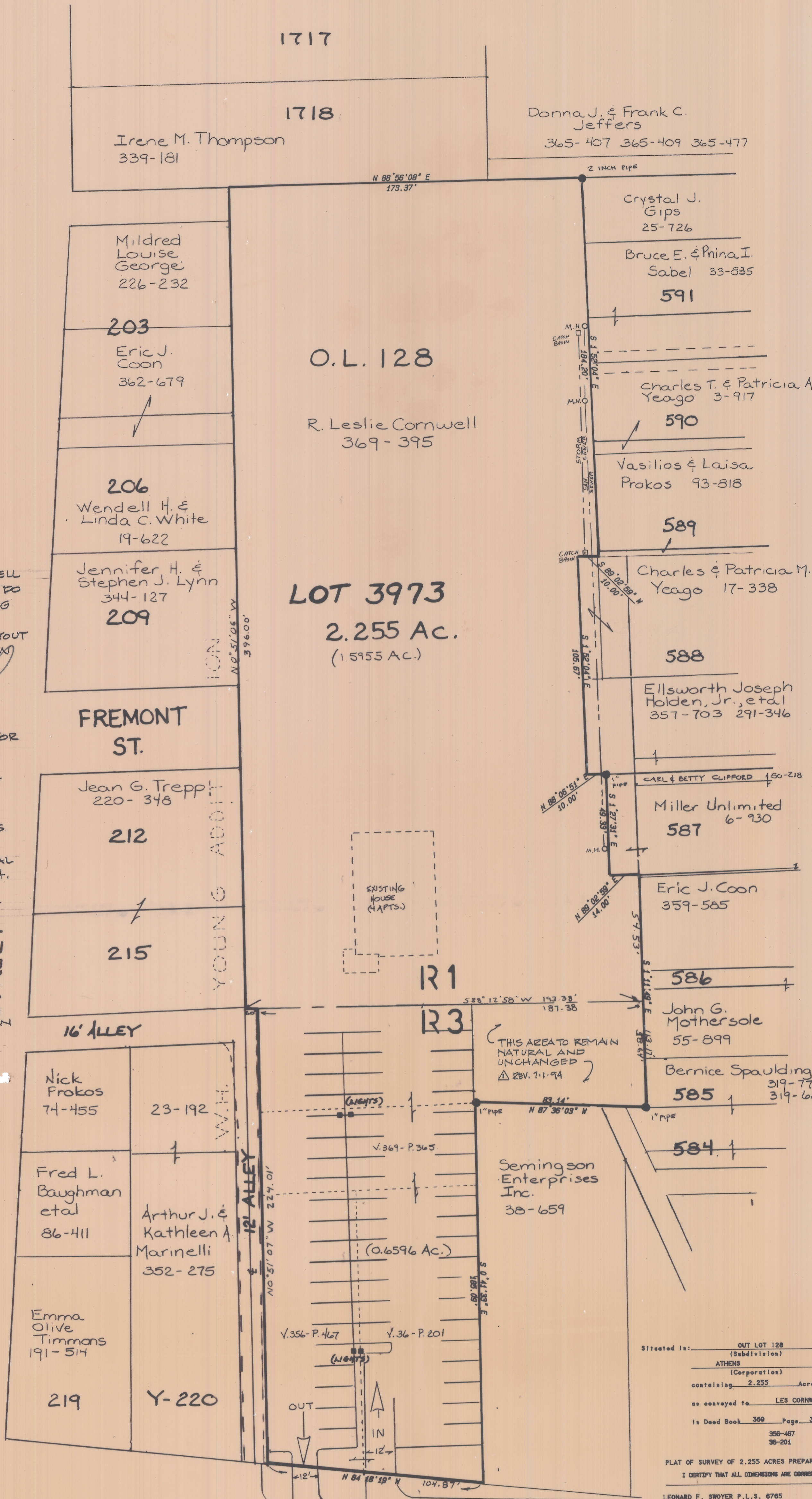
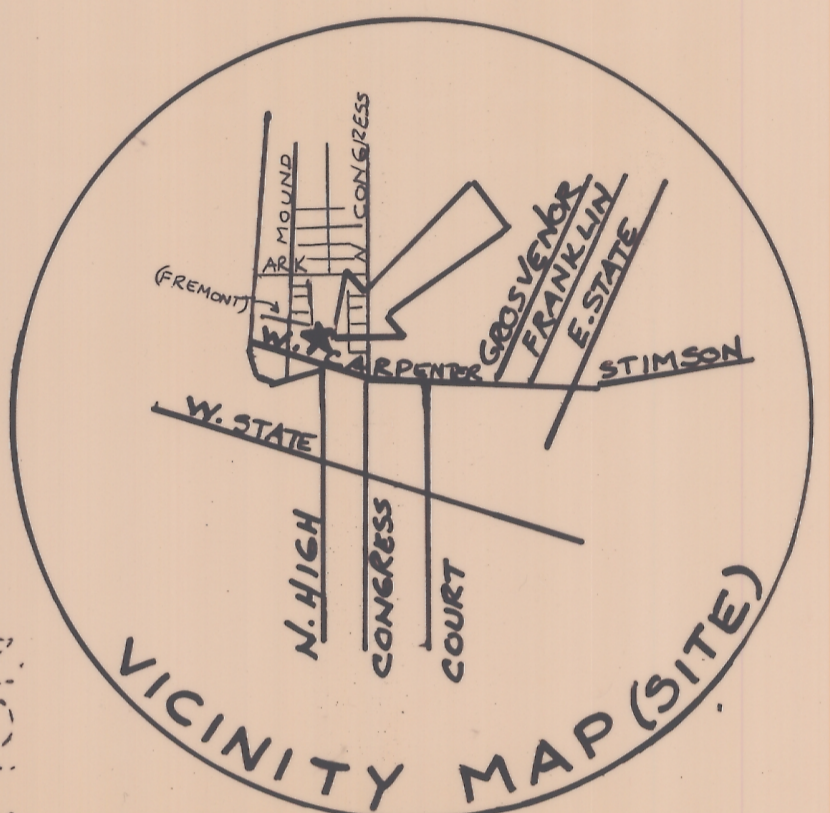


CARPENTER PLACE PARKING



SCALE 1" = 30'
 IRON PIN FOUND = ●
 IRON PIN SET = ○



RE: MINOR AMMENDMENT

THE UNDERSIGNED, R. LESLIE CORNWELL, OWNER OF THE LAND PLANNED HEREIN DO HEREBY CERTIFY THAT THE REVISED PARKING PLAN CORRECTLY REPRESENTS THE CARPENTER PLACE PARKING LOT LAYOUT TO BE CONSTRUCTED UPON THE BELOW PLAT SUBDIVISION OF LOT 3973.

OWNER: *[Signature]*

WITNESS: *Jane Palmer*

BEFORE ME, A NOTARY PUBLIC IN AND FOR SAID COUNTY PERSONALLY CAME R. LESLIE CORNWELL, OWNER WHO ACKNOWLEDGED THE SIGNING OF THE FOREGOING INSTRUMENT TO BE HIS VOLUNTARY ACT AND DEED FOR THE USES HEREIN EXPRESSED. IN WITNESS WHEREOF, I HAVE HEREONTO SET MY HAND AND AFFIXED MY OFFICIAL SEAL THIS 15th DAY OF August 1994.

Jane Palmer
 NOTARY PUBLIC, ATHENS CO., OHIO
 MY COMMISSION EXPIRES MAR 27, 97

APPROVED THIS 1st DAY OF July, 1994
[Signature]
 CITY PLANNING COMMISSION

Situated in: OUT LOT 128 Section 10 ATHENS Township.
 (Subdivision)
 ATHENS Town 9 Range 14 Athens County, Ohio and
 (Corporation)
 containing 2.255 Acres and being ALL of a tract of land
 as conveyed to LES CORNWELL and described by deed of record
 in Deed Book 369 Page 395 Athens County, Ohio.
 369-467
 36-201

PLAT OF SURVEY OF 2.255 ACRES PREPARED BY SOUTHEASTERN LAND SURVEYS
 I CERTIFY THAT ALL DIMENSIONS ARE CORRECT *[Signature]*

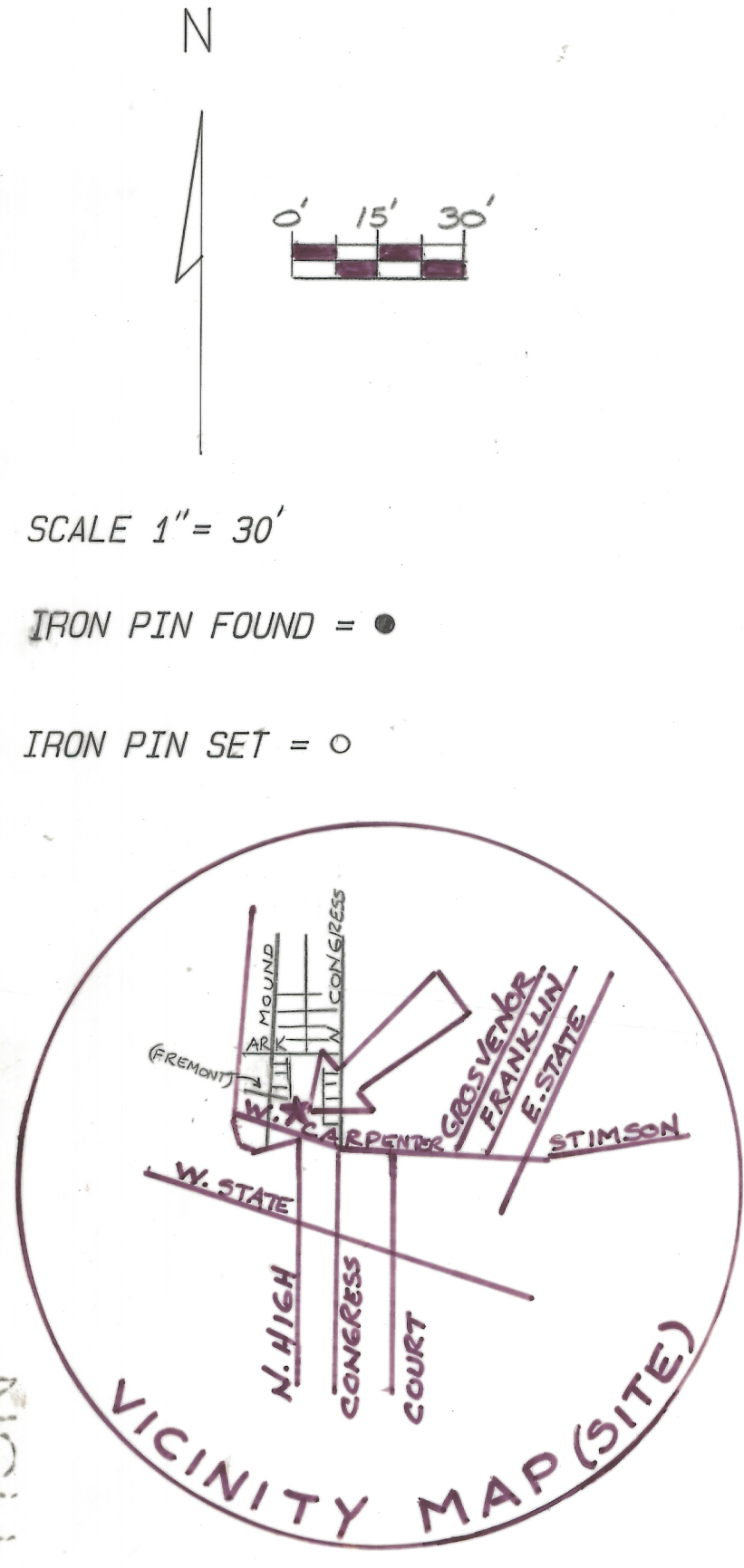
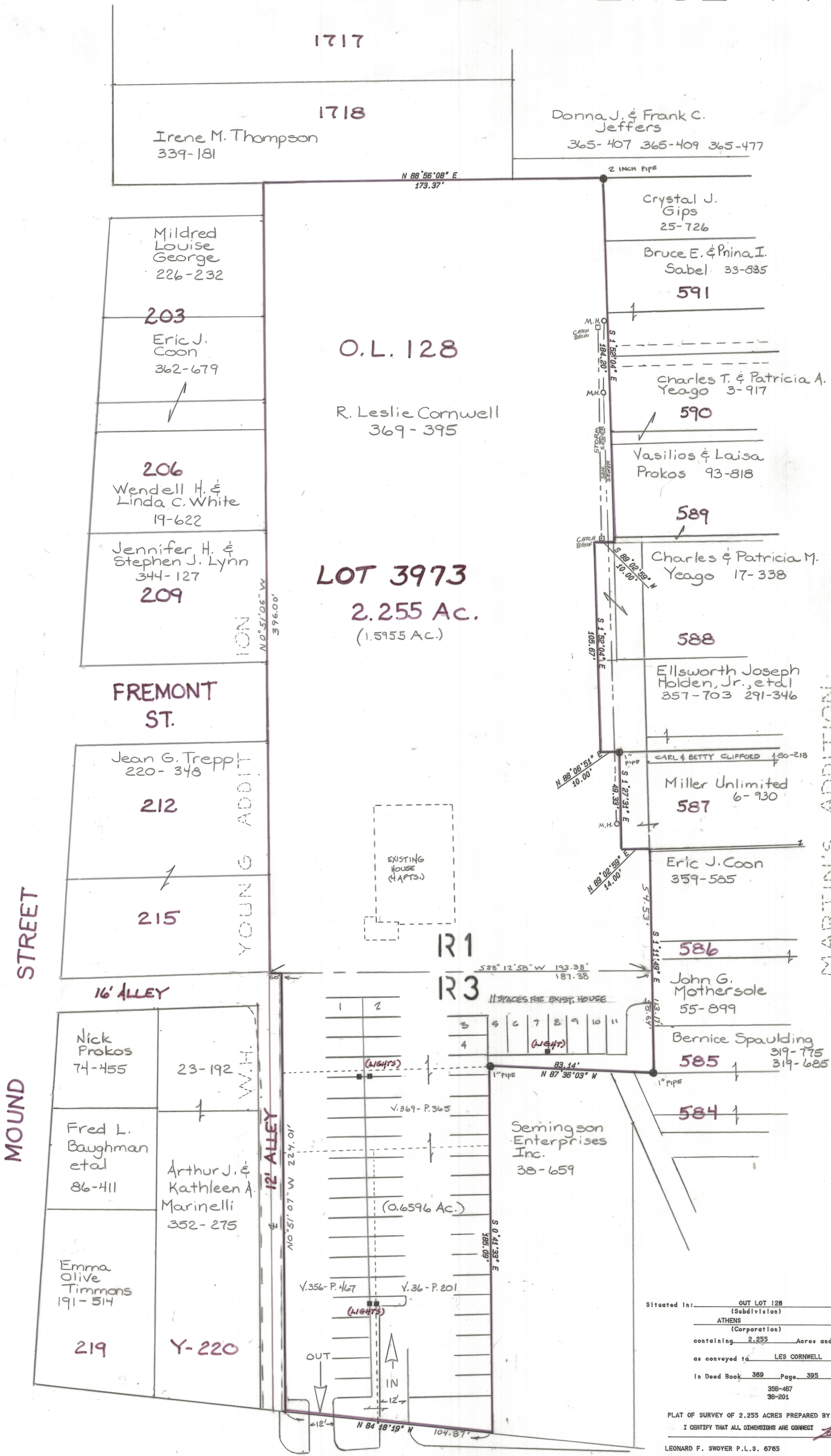
LEONARD F. SWOYER P.L.S. 6765
 3428 PLEASANT HILL ROAD
 ATHENS, OHIO 45701 TEL- 5938701

PREPARED FOR LES CORNWELL OCT. 1, 1993 (REVISED: OCT. 14, 1993)
 14 COURT STREET (REVISED: SWYRANGE: OCT 29, 1993)
 ATHENS, OHIO 45701 TEL 592-1279
 RECORDED: JULY 1, 1994

Transferred this 15th day of August 1994 By: *Peter C. Couladis*
 Auditor, Athens County, Ohio

Filed for record this 15th day of August 1994 at 2:30 PM ENU 456A
Julia Michael Scott
 RECORDER ATHENS COUNTY OHIO

CARPENTER PLACE PARKING



SCALE 1" = 30'
 IRON PIN FOUND = ●
 IRON PIN SET = ○

Situated in: OUT LOT 128 Section 10 ATHENS Township.
 (Subdivision)
 ATHENS Town 9 Range 14 Athens County, Ohio and
 (Corporation)
 containing 2.255 Acres and being ALL of a tract of land
 as conveyed to LES CORNWELL and described by deed of record
 in Deed Book 389 Page 395, Athens County, Ohio.
 385-467
 38-204

PLAT OF SURVEY OF 2.255 ACRES PREPARED BY SOUTHEASTERN LAND SURVEYS
 I CERTIFY THAT ALL DIMENSIONS ARE CORRECT *Paul J. Swoyer*
 LEONARD F. SWOYER P.L.S. 6765
 3428 PLEASANT HILL ROAD
 ATHENS, OHIO 45701 TEL. 5938701

PREPARED FOR LES CORNWELL OCT. 1, 1993 (REVISED: OCT. 14, 1993)
 14 COURT STREET (REVISED: OCT 29, 1993)
 ATHENS, OHIO 45701 TEL 592-1279

Paul J. Swoyer
 ATHENS COUNTY ENGINEER
 APPROVED THIS 16 DAY OF DECEMBER 1993
Richard B. Abel
 President, City Council
Joanne D. Buckley
 City Planning Commission
Tom Chapman
 City Service-Safety Director

The undersigned, R. LESLIE CORNWELL owner(s) of the land platted herein do(es) hereby certify that this plat correctly represents CARPENTER PLACE PARKING SUBDIVISION of Lot 3973 inclusive and do hereby accept this plat of same and dedicate to public use as such all or parts of the streets, roads, boulevards, culdesacs, parks, planting strips etc. shown hereina and not heretofore dedicated. The undersigned further agree that any use of improvements made on this land shall be in conformity with all existing, valid zoning, platting, health, or lawful rules and regulations including the applicable off-street parking and loading requirements of Athens County, Ohio for the benefit of themselves and all other subsequent owners or assigns taking title from under, or through the undersigned.
 OWNER: R. Leslie Cornwell WITNESS: Jane Palmer
 COUNTY OF ATHENS OWNER: R. Leslie Cornwell WITNESS: Jane Palmer

Before me, a Notary Public in and for said County, personally appeared R. LESLIE CORNWELL owner(s) who acknowledged the signing of the foregoing instrument to be his voluntary act and deed for the uses and purposes herein expressed. IN WITNESS WHEREOF, I have hereunto set my hand and affixed my official seal this 16 day of DECEMBER 1993.
Jane Palmer
 Notary Public, Athens County, Ohio
 My commission expires: 3-27 1997



Transferred this 10 day of August 1994 by: Peter G. Couladis
 Auditor, Athens County, Ohio

Instrument # 005707 9/41 ENV 455B
 Filed for record this 10 day of AUGUST 1994 at 11:00 A.M. in Plat-Book Page 4320
Julia Michael Scott
 RECORDER ATHENS COUNTY OHIO

Approved this 10 day of August 1994 (Approval of this plat for recording does not constitute an acceptance of the dedication of any public street or road, or highway dedicated on such plat. Sections 711.04, 711.041 Ohio Revised Code)