

ENVELOPE: 416B

CENTERLINE SURVEY -
LIMITED ACCESS
TRIMBLE TWP
ATH-13-3.87

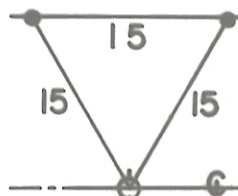
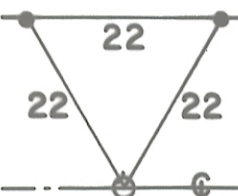
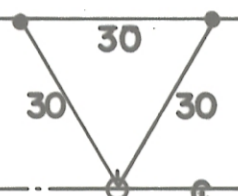
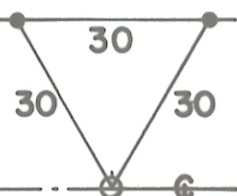
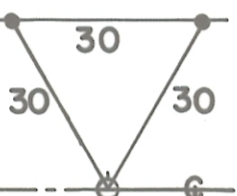
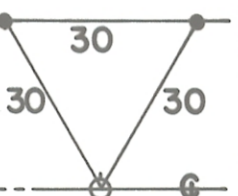
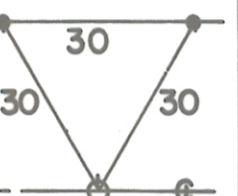
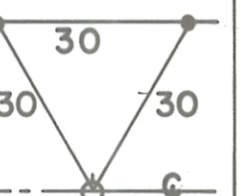
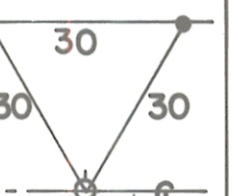
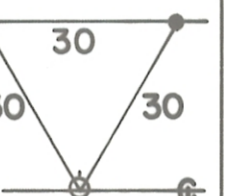
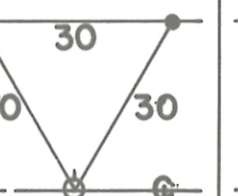
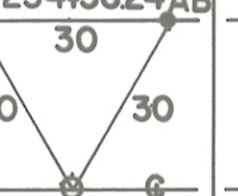
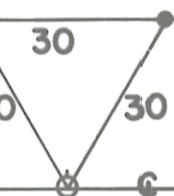
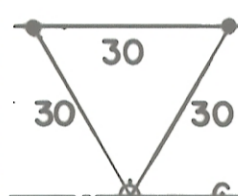
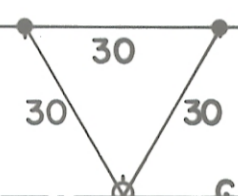
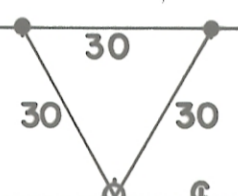
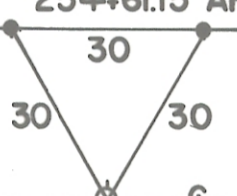
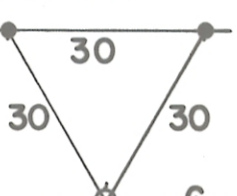
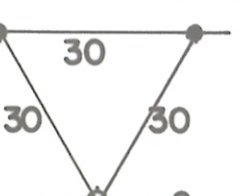
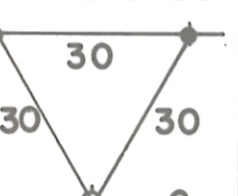
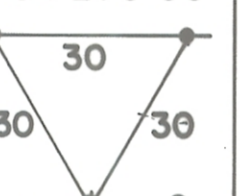
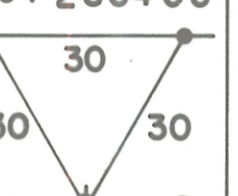
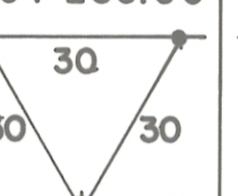
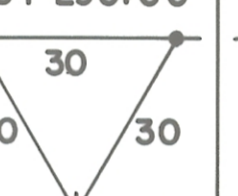
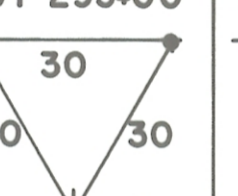

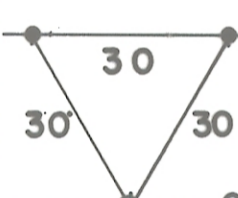
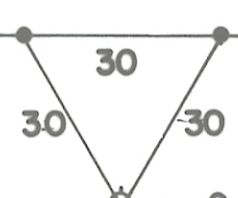
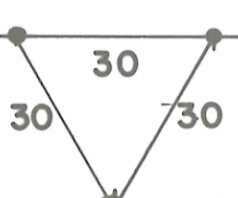
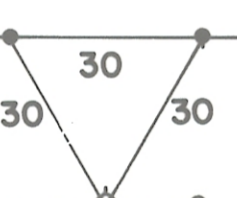
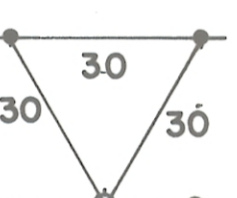
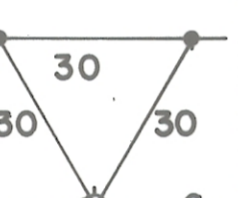
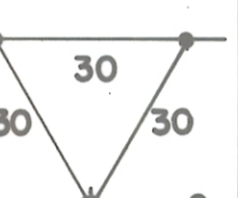
| | | |
|-------------------|-------|---------|
| FED. RD. DIVISION | STATE | PROJECT |
| 2 | OHIO | |

124
138

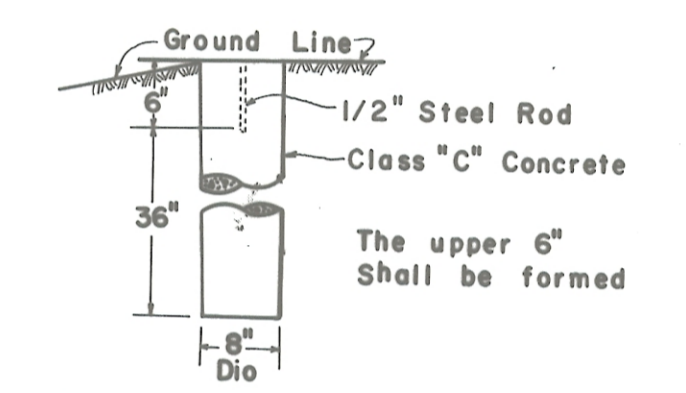
ATH-13-3.87
ATHENS COUNTY
LIMITED ACCESS

3
17
04405

Date Received 5-4-1970
Date Recorded 5-4-1970
Book 9 Page 44
Signed Lita M. Wright
County Recorder
Date May 4-1970 #1584


| | | | | | | | | | | | | |
|---|---|--|--|--|--|--|---|---|---|---|--|---|
| POT 191+00  | TS 192+56.19  | SC 195+56.19  | CS 200+72.52  | ST 203+72.52  | POT 209+00  | POT 214+00  | TS 218+68.69  | SC 222+18.69  | POC 226+00  | CS 230+85.14  | ST 234+35.14 BK 234+36.24 AB  | POT 236+00  |
| SC 241+73.87  | POC 247+00  | CS 251+60.41  | ST 254+60.41 BK 254+61.15 AH  | POT 260+00  | POT 265+00  | POT 270+00  | POT 275+00  | POT 280+00  | POT 285+00  | POT 290+00  | POT 295+00  | POT 300+00  |
| POT 306+00  | POT 311+00  | TS 314+40.95  | SC 317+40.95  | CS 319+95.33  | ST 322+95.33  | POT 324+00  | | | | | | |

Item 604, Center Line Reference
Monuments, shall be set by the
Contractor as per sketch below
Accuracy Tolerance shall be ± 0.02'



☉ REFERENCE MONUMENT

I here by certify that this plat is
a true delineation of a survey made
for the Ohio Department of
Highways in 19
Signed William D. Lacey
Registered Surveyor No. 3116
Date April 17, 1970



SURVEYORS SEAL