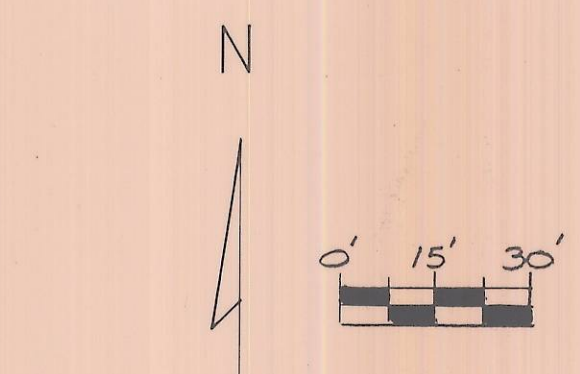
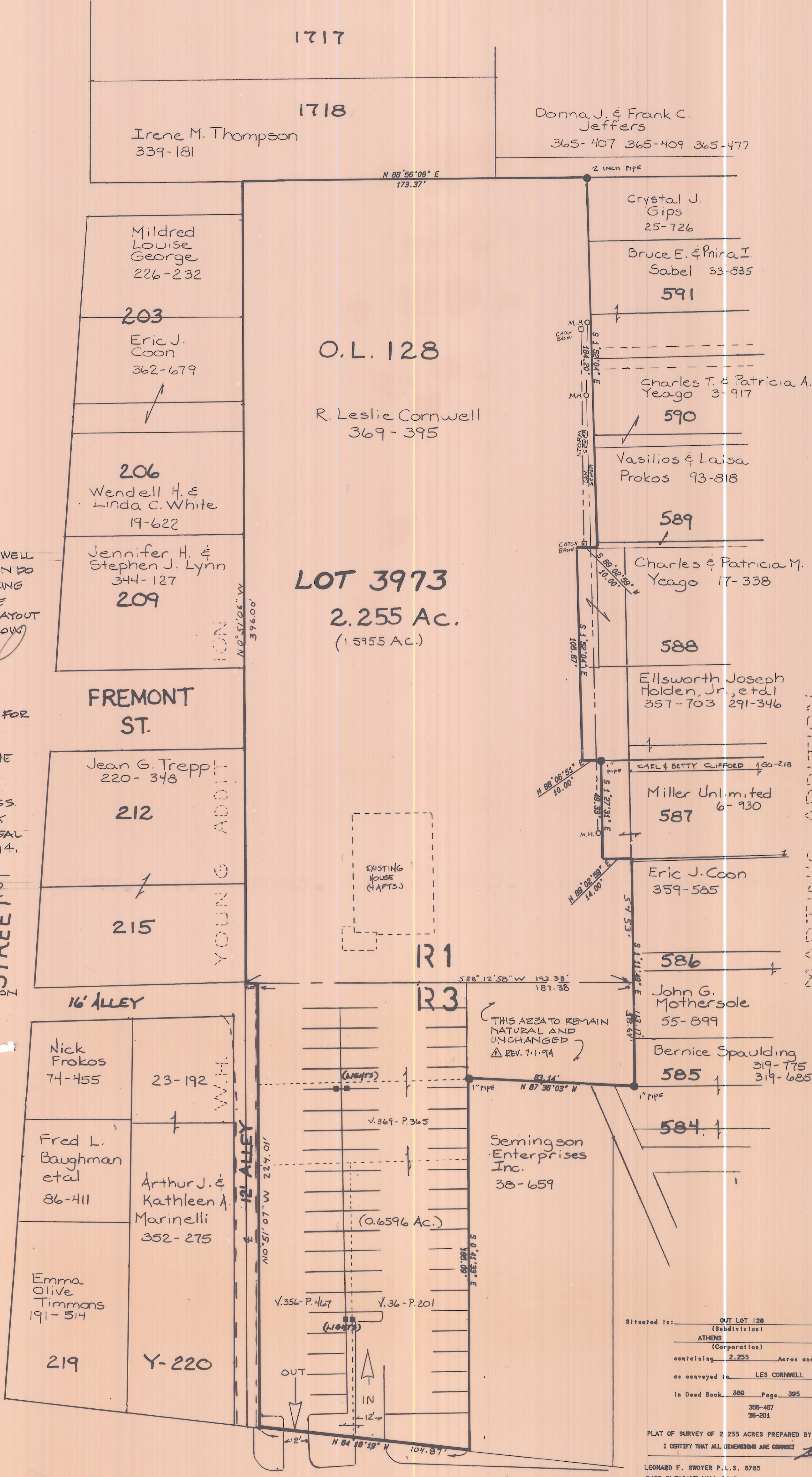
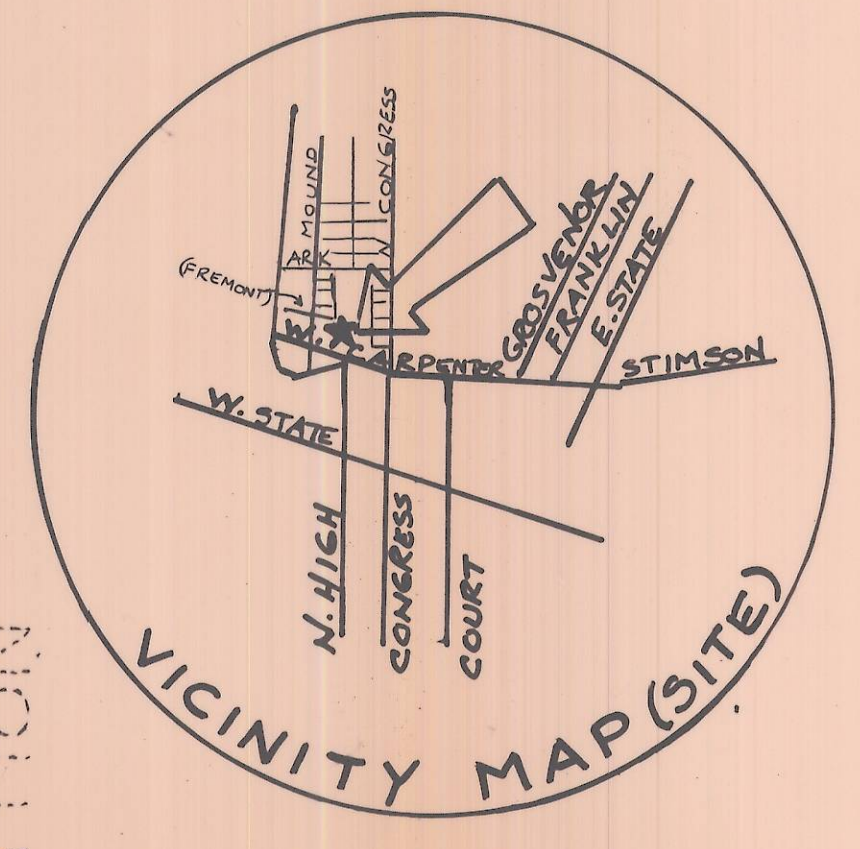


CARPENTER PLACE PARKING



SCALE 1" = 30'
 IRON PIN FOUND = ●
 IRON PIN SET = ○



RE: MINOR AMMENDMENT

THE UNDERSIGNED, R. LESLIE CORNWELL, OWNER OF THE LAND PLATTED HEREIN DO HEREBY CERTIFY THAT THE REVISED PARKING PLAN CORRECTLY REPRESENTS THE CARPENTER PLACE PARKING LOT LAYOUT TO BE CONSTRUCTED UPON THE BELOW PLAT SUBDIVISION OF LOT 3973.

OWNER: *[Signature]*

WITNESS: *Jane Palmer*

BEFORE ME, A NOTARY PUBLIC IN AND FOR SAID COUNTY PERSONALLY CAME R. LESLIE CORNWELL, OWNER WHO ACKNOWLEDGED THE SIGNING OF THE FOREGOING INSTRUMENT TO BE HIS VOLUNTARY ACT AND DEED FOR THE USES HEREIN EXPRESSED. IN WITNESS WHEREOF, I HAVE HERE UNTO SET MY HAND AND AFFIXED MY OFFICIAL SEAL THIS 15th DAY OF August 1994.

Jane Palmer
 NOTARY PUBLIC, ATHENS CO., OHIO
 MY COMMISSION EXPIRES Mar 27, 97

APPROVED THIS 1st DAY OF July, 1994
[Signature]
 CITY PLANNING COMMISSION

MOUND

MARTIN'S ADDITION

Situated in: OUT LOT 128 Section 10 ATHENS Township.
 (Subdivision)
 ATHENS (Corporation) Town 9 Range 14 Athens County, Ohio and containing 2.255 Acres and being ALL of a tract of land as conveyed to LES CORNWELL and described by deed of record in Deed Book 369 Page 395 Athens County, Ohio.
 369-467
 36-201

PLAT OF SURVEY OF 2.255 ACRES PREPARED BY SOUTHEASTERN LAND SURVEYS
 I CERTIFY THAT ALL DIMENSIONS ARE CORRECT
[Signature]

LEONARD F. SNOYER P.L.S. 6765
 3428 PLEASANT HILL ROAD
 ATHENS, OHIO 45701 TEL: 5938701

PREPARED FOR LES CORNWELL OCT. 1, 1993 (REVISED: OCT. 14, 1993)
 14 COURT STREET (REVISED: ENTRANCE: OCT 29, 1993)
 ATHENS, OHIO 45701 TEL 592-1279
 ▲ REVISED: JULY 1, 1994

WEST CARPENTER

Transferred this 15th day of August 1994 By: *Peter C. Corraldis*
 Auditor, Athens County, Ohio

Filed for record this 15 day of August 1994 2:30PM ENU 456A
 Recorder Athens County Ohio

Julius Michael Scott
 RECORDER ATHENS COUNTY OHIO