AMEND PLAT OF CHAUNCEY

AS INCORPORATED

ENVELOPE: 213A

CHAUNCEY - AMENDED

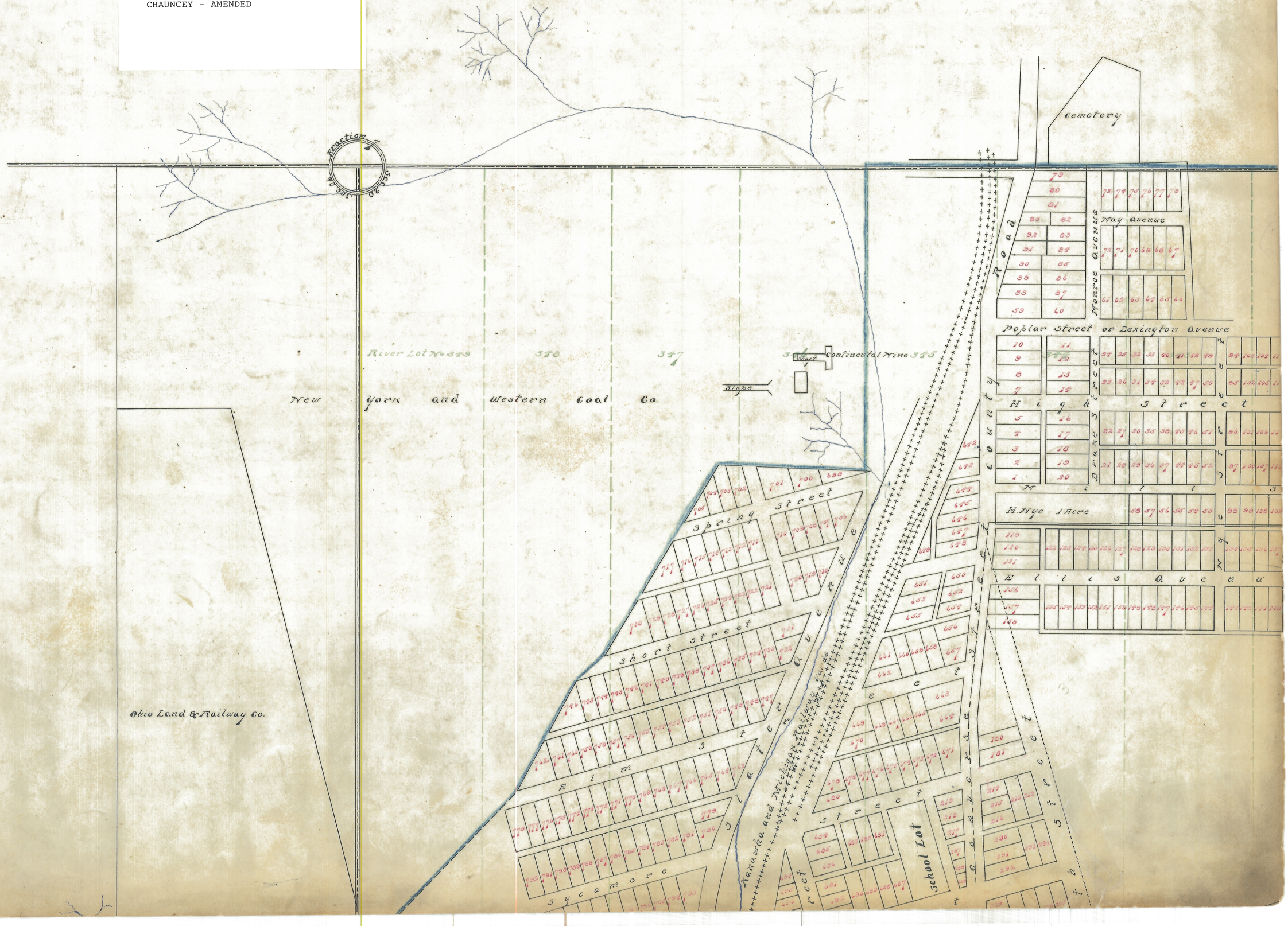

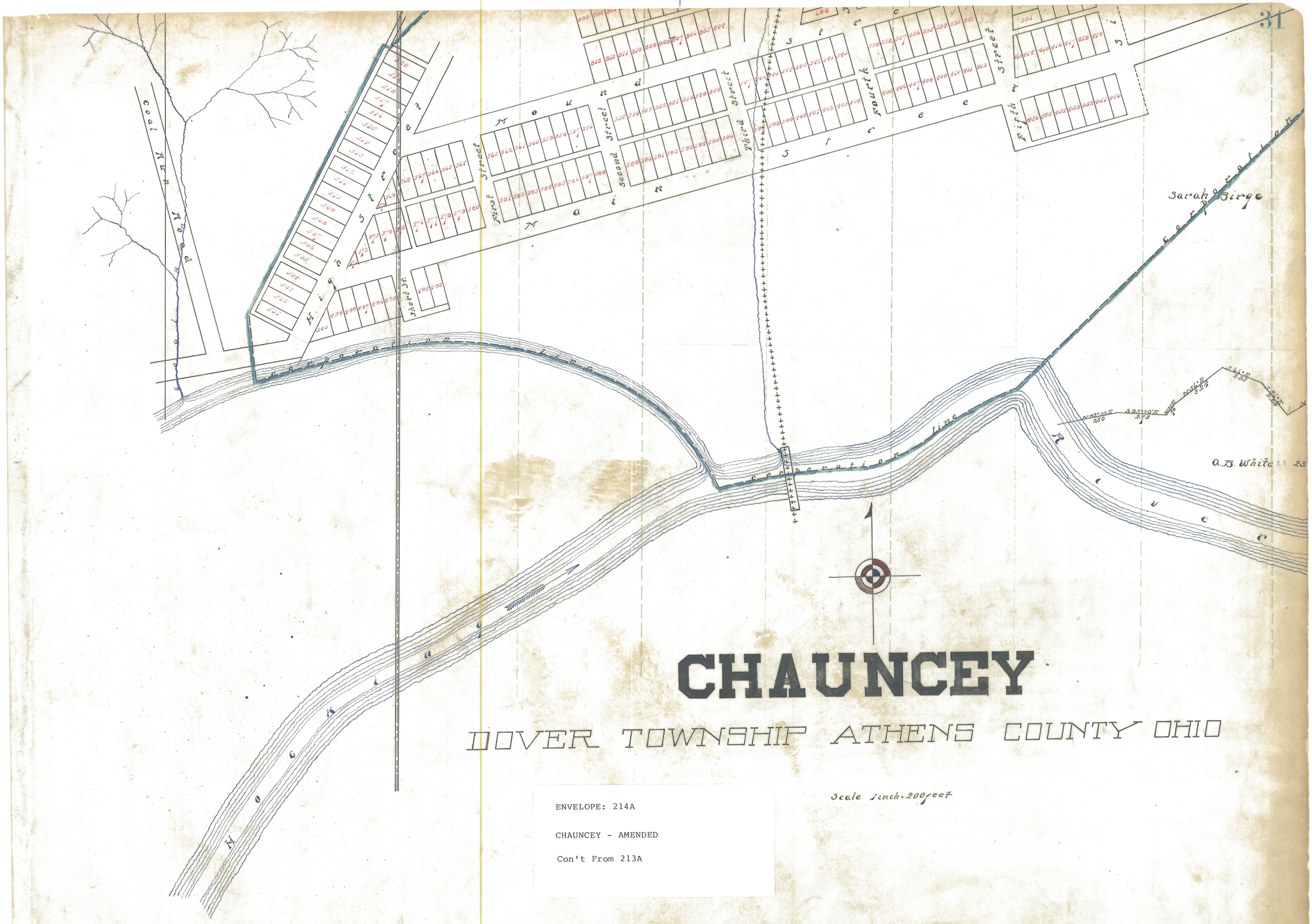

CHAUNCEY

DOVER TOWNSHIP ATHENS COUNTY OHIO

Scale 1 inch = 200 feet

ENVELOPE: 214A

CHAUNCEY - AMENDED

Con't From 213A

ENVELOPE: 215A

CHAUNCEY - AMENDED

Con't From 213A

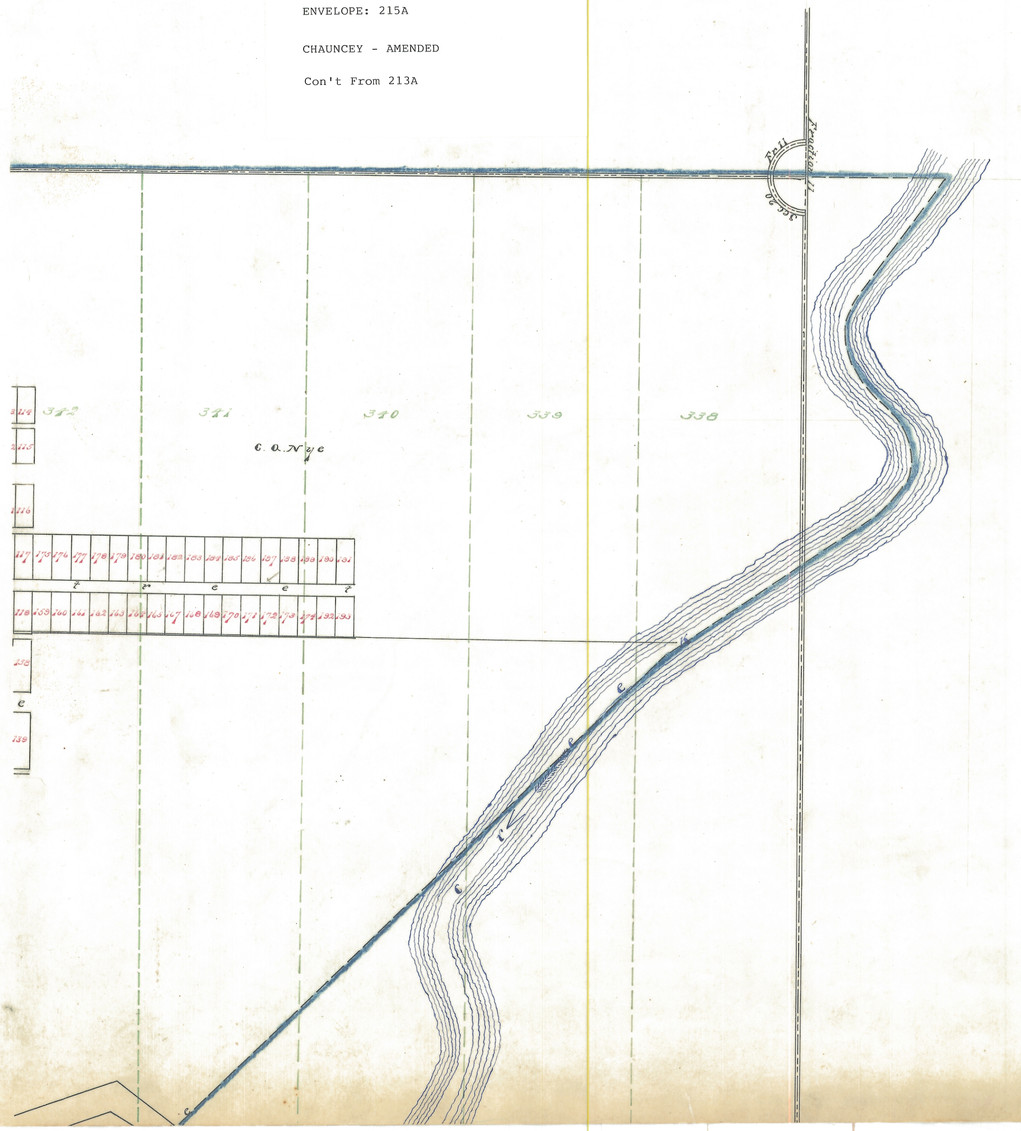

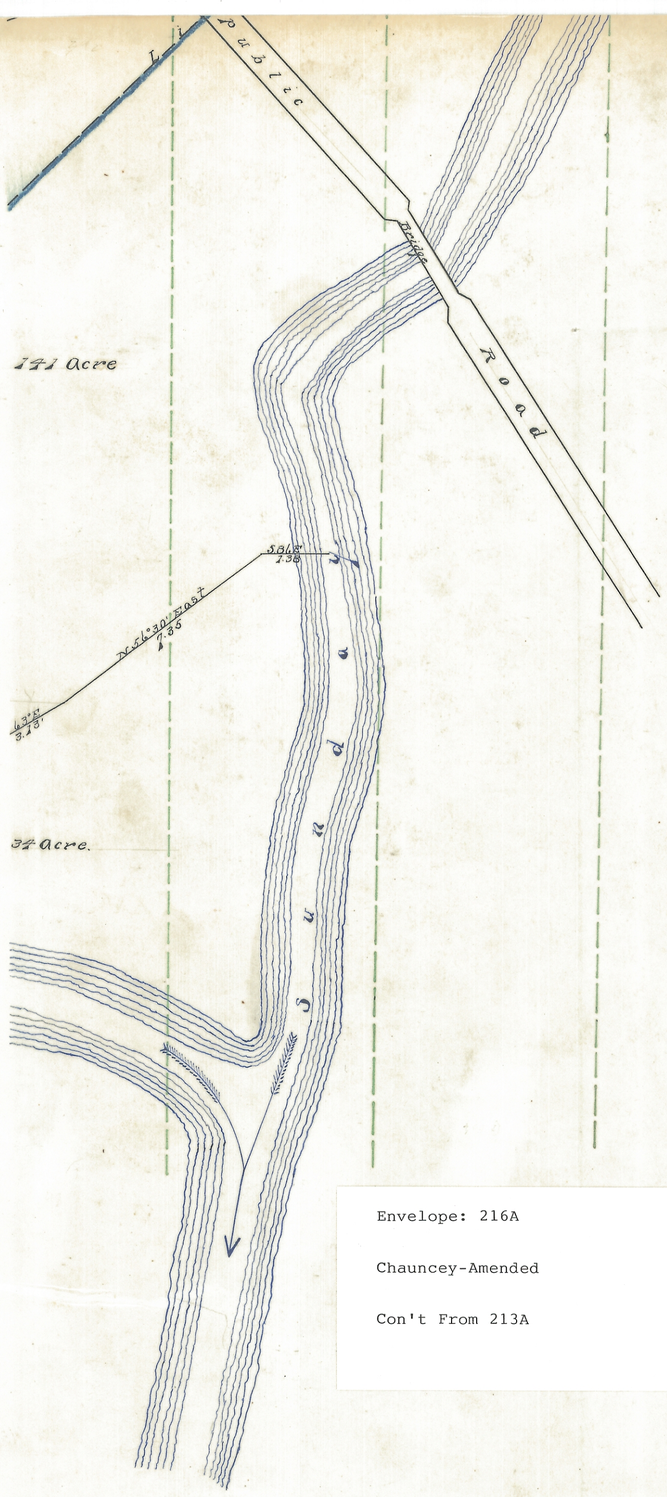

Envelope: 216A

Chauncey-Amended

Con't From 213A

ENVELOPE: 213B

CHAUNCEY - AMENDED

Con't From 213A

Transcript of Commissioners Journal, Athens County Ohio. June 13" 1906 Regular Session.
Commissioners Journal Vol. 12 Page 285.

This day there was presented to the Board of Commissioners at their regular June session 1906 a petition signed by more than thirty electors residing in the territory described in said petition, applying for the incorporation of a Village within the boundaries set forth in the petition, which village it is proposed shall be named "The Village of Chauncey."

The Board of Commissioners order that said petition be filed in the office of the County Auditor.

Said petition was accompanied by an accurate map of said territory and the Board of Commissioners fixed August 14th 1906 at one o'clock P. M. as the time and the Auditors Office, Athens County Ohio, as the place of hearing said petition and communicated these facts to Edwin D. Sayre the agent of the petitioners.

Auditors Office Athens County Ohio
August 14- 1906

On this 14" day of August 1906 the matter of the incorporation of certain territory, to be called "The Village of Chauncey" came on to be heard at one o'clock P. M. in the Auditors Office of Athens County Ohio, and evidence was introduced in support of the petition filed June 13" 1906 and set for hearing this day and evidence was offered opposed to said petition and upon the request and prayer of said petitioners leave is given them to file an amended petition on August 20" 1906 at one o'clock P. M. to which time this hearing is continued.

Auditors Office Athens County, Ohio
August 20" 1906.

On this 20" day of August 1906 the matter of the incorporation of Chauncey came on to be further heard before the Commissioners of Athens County Ohio and an amended petition was filed by the petitioners upon leave heretofore granted to them on August 14 1906 and this matter came on to be further heard upon said amended petition, and, after hearing all the evidence, the said commissioners found.

(1.) That the amended petition contains all the matters required.

(2.) That its statements are true.

(3.) That the name proposed is appropriate.

(4.) That the limitations of the proposed corporation are accurately described and are not unreasonably large or small.

(5) That the map, or plat, is accurate.

(6.) That the persons whose names are subscribed to the petition and amended petition are electors residing on the territory.

(7) That notice has been given as required.

(8.) That there is the requisite population for the proposed corporation.

(9) That it seems right to the Commissioners that the prayer of the amended petition be granted and it is hereby ordered that the corporation included within the bounds of the amended petition be organized into a village to be called "The Village of Chauncey."

Certificate.

We the Commissioners of Athens County Ohio hereby certify that the foregoing is a true and complete transcript of all our orders and proceedings in relation to the matter of the incorporation of "The Village of Chauncey" Dover township Athens County Ohio.

That the paper hereunto attached and filed, marked "Exhibit A" is the original petition filed in this matter; that the paper marked "Exhibit B" hereto attached is the amended petition filed in this matter, and that the papers marked "Exhibit C" & "Exhibit D" hereto attached are the notices filed in this matter and that the paper marked "Exhibit E" is the map filed in said matter, and that the territory described in said amended petition and shown on the map, is the territory ordered by said Commissioners to be organized into a village called "The Village of Chauncey"

In Testimony Whereof we have hereunto set our hands this 20" day of August A. D. 1906.

John F. Biddle
Joseph Wolf
S. B. Hill
Commissioners of Athens Co. Ohio

"Exhibit A".

To the Commissioners of Athens County Ohio.

The undersigned electors residing within the limits of the territory hereinafter described, hereby make application for the incorporation of the territory hereinafter described in a Village.

Said territory is described as follows:

Viz. Beginning at the northwest corner of river lot no. 345 Dover township, Athens County Ohio, thence south following the west line of said lot to the north line of lot no. 699 in Chauncey, thence west following the north lines of said lot. no. 699 lot no. 700- 701 & 702 to the northeast corner of lot no. 703, thence west and south west following the north line of lot no. 703 to the east line of lot no. 704, thence following the lines of said lots no. 704 & 705 in a southwesterly direction to the southwest corner of lot no. 705, thence in a southwesterly direction to the northwest corner of lot no. 716, thence following the line of lot no. 717 in a southwesterly direction to the southwest corner thereof, thence in a southwesterly direction to the north line of lot no. 730, thence following the line of lot no. 730 to the southwest corner thereof, thence in a southwesterly direction to the northwest corner of lot no. 745, thence following the line of lot no. 746 to the southwest corner thereof thence in a southwesterly direction to the southwest corner of lot no. 762, thence in a straight line, in a south westerly direction, to the north west corner lot no. 520, thence west to a point 16½ feet from the northwest corner of said lot no. 520, thence in a south westerly direction in a straight line to a point 16½ feet west of the southwest corner of lot no. 501; thence due south to the center of the Hocking Canal, thence

ENVELOPE: 214B

CHAUNCEY - AMENDED

Con't From 213A

following the center of said canal to the middle of the Hocking River, thence down said river to Sunday Creek, thence up Sunday Creek following the meanderings thereof to a point due east of the northeast corner of section 20. thence west to the place of beginning.

(2) The supposed number of inhabitants residing in the proposed corporation is 800.

(3.) The corporation desired is a village.

(4.) The name proposed is "The Village of Chauncey."

(5.) Edwin D. Sayre is to act as Agent for the petitioners.

(6.) The undersigned electors reside within the limits of the territory described.

(7.) This petition is accompanied by an accurate map of the territory described therein.

1. L. P. Tittle
2. Geo. W. Nye
3. Harry Cunningham
4. Sherman Keasey
5. E. J. Karns
6. E. M. Daugherty
7. Jesse Henry
8. W. T. Sprague
9. Chas. Miller
10. S. G. McDaniel
11. W. V. Sprague
12. Wilford Henry
13. Jas. McNabb
14. James R. Lovsey
15. Pat Bracken
16. C. L. Stephenson
17. C. W. Cochran
18. Joe Porter
19. Geo. M. Keck
20. A. T. Barton
21. Eder. Minister
22. J. W. Butt
23. Robt. Hixson
24. H. E. Nye
25. S. D. Six
26. Samuel Willis
27. Pearl Smith
28. C. A. Schoonover
29. C. Russell
30. C. T. Haver
31. Arthur Thompson
32. Jos. Lockenotte
33. W. C. Faires
34. ——— ———

Petition for Incorporation of Chauncey
Filed 6/13/06

E. R. Walker Auditor
Athens Co. O. Ex. S. A.

"Exhibit D".

Amended Petition

To the Commissioners of Athens County Ohio.

The undersigned electors, residing within the limits of the territory hereinafter described, hereby make application for the incorporation of the territory hereinafter described, into a village.

Said territory is described as follows:-

(1) Beginning at the North West corner of River Lot No. 345, Dover Township, Athens County, Ohio; thence South, following the West line of said Lot to the North line of Lot No. 699, in Chauncey; thence West, following the North lines of said Lot No. 699, Lot No. 700-701 and 702 to the North East corner of Lot No. 703; thence West and South West, following the North line of Lot No. 703 to the East line of Lot No. 704; thence following the lines of said Lots No. 704 and 705 in a South Westerly direction to the South West corner of Lot No. 705; thence in a South Westerly direction to the North West corner of Lot No. 716; thence following the line of Lot 717 in a South Westerly direction to the South West corner thereof, thence in a South Westerly direction to the North line of Lot No. 730; thence following the line of Lot No. 730 to the South West corner thereof; thence in a South Westerly direction to the North West corner of Lot No. 745; thence following the line of Lot No. 746 to the South West corner thereof; thence in a South Westerly direction to the South West corner of Lot No. 762; thence in a straight line, in a South Westerly direction, to the North West corner of Lot No. 520; thence West to a point 16½ feet from the North West corner of said Lot No. 520; thence in a South Westerly direction in a straight line to a point 16½ feet West of the South West corner of Lot No. 501; thence due South to the center of the Hocking Canal; thence following the center of said canal to the middle of the Hocking river; thence down said river to the salt line of River Lot No. 345 thence in a Northeasterly direction, in a straight line, to a point in the middle of Sunday Creek, at the Northeast corner of the farm formerly belonging to Thomas Ellis, and devised by him in the second item of his will to Sarah Birge, for life, and at her death to her two sons, Elmuel and Halbert Birge, (see record of wills, Athens County, Ohio, Vol. 11, Page 445; and survey of said farm, recorded in Surveyors Records, Vol No 3. Page 65. Athens County, Ohio; thence up said Sunday Creek with the meanderings thereof, to a point directly East of the Northeast corner of said Section 20 in said Township; thence West to the place of beginning.

(2) The supposed number of inhabitants residing in the proposed corporation is 800.

(3) The corporation desired is a village.

(4) The name proposed is "The village of Chauncey."

(5) Edwin D. Sayre is to act as agent for the petitioners.

(6) The undersigned electors reside within the limits of the territory described.

(7) This amended petition is accompanied by an accurate map of the tiritory described therein.

1 L. P. Tittle
2 Geo W. Nye
3 Harry Cunningham
4 Sherman Keasly
5 E. J. Karns
6 E. M. Daugherty
7 Jesse Henry
8 W. T. Sprague
9 Chas Miller
10 S. G. McDaniel
11 W. V. Sprague
12 Wilford Henry
13 Jas. McNabb
14 James R. Lovsey
15 Pat Bracken
16 C. L. Stephenson
17 C. W. Cochran
18 Joe. Porter
19 Geo. M. Keck
20 A. T. Barton
21 Edw. Minister
22 J. W. Butt
23 Robt Hixon
24 H. E. Nye
25 S. D. Six
26 Samuel Willis
27 Earl Smith
28 C. A. Schoonover
29 C. Russell
30 C. T. Haver
31 Arthur Thompson
32 W. C. Faires

Edwin D. Sayre Agent for the Petitioners

Notice.

Notice is hereby given that at the regular session of the Board of County Commissioners, of Athens County, Ohio, on June 13th 1906, there was presented to said Board a petition signed by more than thirty electors residing within the territory hereinafter described, praying for the organization of a

ENVELOPE: 215B

CHAUNCEY - AMENDED

Con't From 213A

Village in Dover township, Athens County, Ohio.
(1) An accurate description of the territory embraced within the proposed corporation is as follows:
Beginning at the Northwest corner of River Lot No. 345, Dover Township, Athens County, Ohio; thence south following the west line of said lot to the North line of Lot No. 699, in Chauncey; thence west following the North lines of said Lot No. 699, Lot No. 700, 701, and 702 to the North-east corner of Lot No. 703; thence West and Southwest; following the North line of Lot No. 703, to the East line of Lot No. 704; thence following the lines of said Lots No. 704 and 705 in a Southwesterly direction to the Southwest corner of Lot No. 705; thence in a Southwesterly direction to the North-west corner of Lot No. 716; thence following the line of Lot No. 717; in a Southwesterly direction to the Southwest corner thereof; thence in a Southwesterly direction to the North line of Lot No. 730; thence following the line of Lot No. 730, to the Southwest corner thereof; thence in a Southwesterly direction to the Northwest corner of Lot No. 745; thence following the line of Lot No. 746, to the Southwest corner thereof; thence in a South-westerly direction to the Southwest corner of Lot No. 762; thence in a straight line, in a Southwesterly direction to the Northwest corner of Lot No. 5-20; thence West to a point 16½ feet from the Northwest corner of said Lot No. 5-20; thence in a Southwesterly direction in a straight line to a point 16½ feet West of the Southwest corner of Lot No. 501; thence due South to the center of the Hocking Canal; thence following the center of the said Canal to the middle of the Hocking River; thence down said River to Sunday Creek; thence up Sunday Creek, following the meanderings thereof, to a point due East of the Northeast corner of Section 20; thence West to the place of beginning.
(2) The supposed number of inhabitants residing in the proposed corporation is 800.
(3) The corporation desired is a Village.
(4) The name proposed is "The Village of Chauncey."
(5) Edwin D. Sayre is to act as agent for the petitioners.
Said petition was ordered filed in the office of the County Auditor of Athens County, Ohio, and said Commissioners fixed the time of hearing of said petition for August 14th 1906, at one o'clock P. M. and the place for hearing said petition at the Auditors office in Athens, Ohio.

Edwin D. Sayre,
Agent for Petitioners

June 28 to Aug 2nd

"Exhibit B"

The State of Ohio, Athens County } ss.

Personally appeared in open Court F. W. Bush one of the publishers and proprietors of the Athens Messenger and Herald, and made oath that the notice, a copy of which is hereto attached, was published in the Athens Messenger and Herald, a newspaper printed in and of general circulation in said County 6 consecutive weeks, the first publication being on the 28 day of June 1906 and the last publication on the 2 day of Aug 1906, and that the said paper was during that time printed and published in said County.

F. W. Bush

Sworn to and subscribed before me the 14 day of Aug 1906

Printers fee $3.24

(L.S.) E. D. Sayre
Notary Public

Notice

Notice is hereby given that at the regular session of the Board of County Commissioners, of Athens County, Ohio, on June 13th 1906, there was presented to said Board a petition signed by more than thirty electors residing within the territory therein after described, praying for the organization of a Village in Dover township, Athens county Ohio.
(1) An accurate description of the territory embraced within the proposed corporation is as follows:
Beginning at the Northwest corner of River Lot No. 345, Dover township Athens County Ohio, thence south following the west line of said Lot to the north line of Lot No. 699, in Chauncey thence west following the north lines of said Lot No. 699 Lot No 700, 701, and 702 to the northeast corner of Lot No 703, thence west and southwest, following the north line of Lot No. 703, to the east line of Lot No 704; thence following the lines of said lots No 704 and 705 in a southwesterly direction to the southwest corner of Lot No. 705; thence in a southwiesterly direction to the northwest corner of Lot No. 716; thence following the line of Lot 717 in a southwesterly direction to the Southwest corner thereof; thence in a southwesterly direction to the north line of Lot No 730, thence following the line of Lot No. 730 to the southwest corner thereof; thence in a southwesterly direction to the northwest corner of Lot No 745 thence following the line of Lot No. 746 to the southwest corner thereof; thence in a southwesterly direction to the southwest corner of Lot No 762; thence in a straight line in a southwesterly direction, to the northwest corner of Lot No. 5-20 thence west to a point 16½ feet from the northwest corner of said Lot No. 5-20; thence in a southwesterly direction in a straight line to a point 16½ feet west of the southwest corner of Lot No 501; thence due south to the center of the Hocking Canal; thence following the center of the said canal to the middle of the Hocking River; thence down said River to Sunday Creek thence up Sunday Creek, following the meanderings thereof to a point due east of the northeast corner of Section 20; thence west to the place of beginning.
(2) The supposed number of inhabitants residing in the proposed corporation is 800.
(3) The corporation desired is a Village.
(4) The name proposed is "The Village of Chauncey."
(5) Edwin D. Sayre is to act as agent for the petitioners.
said petition was ordered filed in the office of the County Auditor of Athens County, Ohio, and said commissioners fixed the time of hearing of said petition for August 14th 1906, at one o'clock P. M. and the place for hearing said petition at the Auditors office in Athens, Ohio.

Edwin D. Sayre,
Agent for Petitioners.

June 28 to Aug 2.

Exhibit C.

State of Ohio, Athens County

A. E. Watkins being first duly sworn, says that the notice, a copy of which is hereto attached was posted in a conspicuous place to-wit: On the front door of the Postoffice Building which building is within the limits of the proposed corporation of Chauncey, more than six weeks prior to August 14th 1906.

A. E. Watkins.

Signed in my presence & sworn to before me this August 14th 1906.

E. D. Sayre
Notary Public

Filed 8/14/06
E. R. Walker

Transferred 12-12-1906
E. R. Walker

Filed & Rec'd for record Aug. 21-1906, 1:55 P.M.
Recorded 10 mo 08 1906 Irwin Golden, Rec