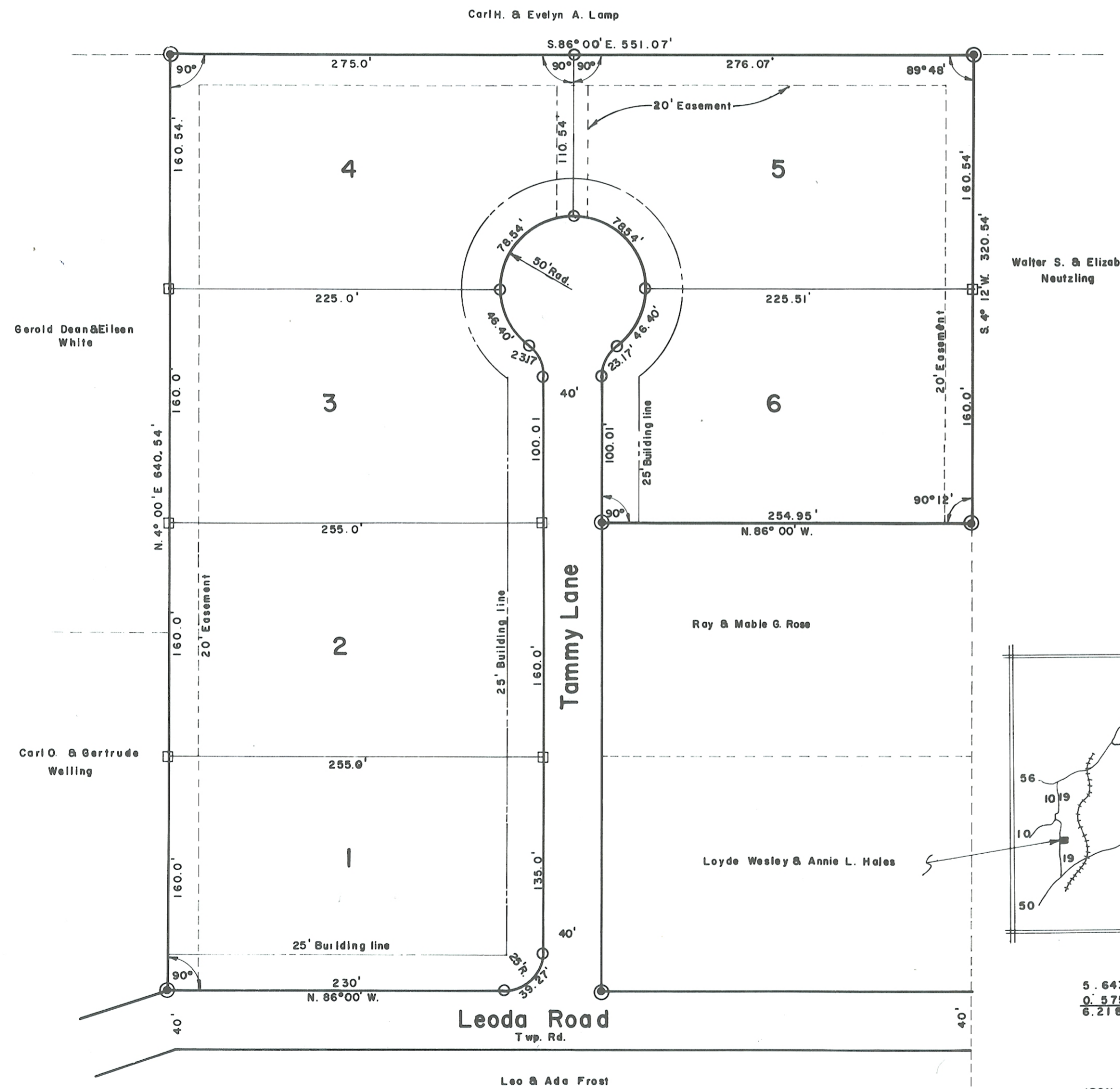
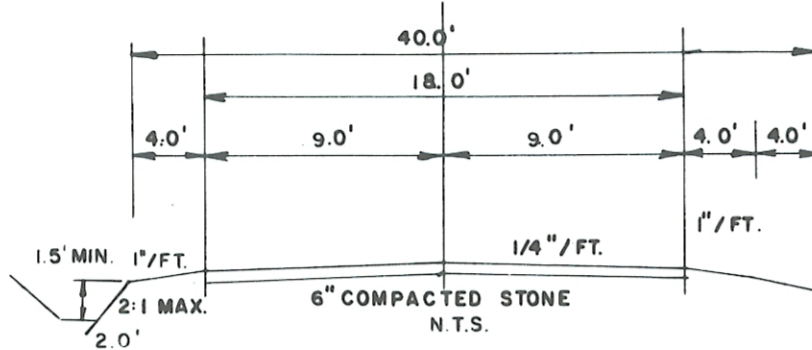
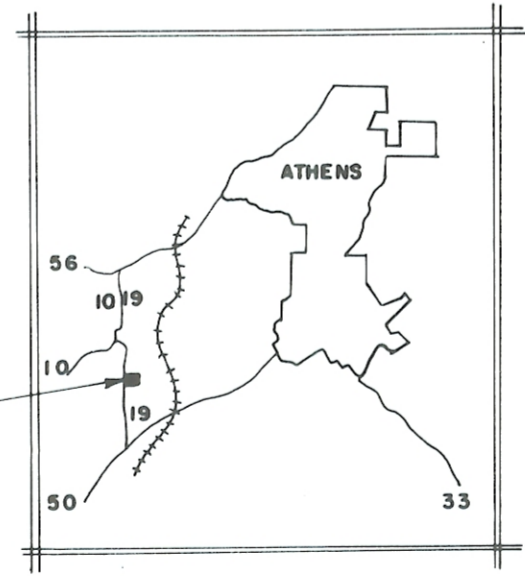
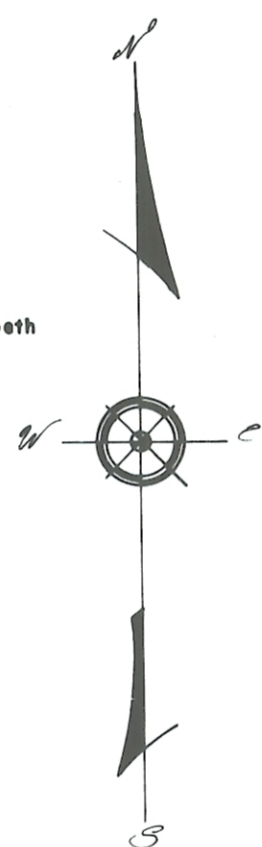


FINLAW SUBDIVISION

ENVELOPE: 405A
 FINLAW SUBDIVISION
 SECTION 25
 ATHENS TWP



Walter S. & Elizabeth Neutzling



5.643 — LOTS
 0.575 — ROAD
 6.218 — TOTAL

IRON PIN ○
 MONUMENT ⊙
 CONCRETE MARKER □

Situated in the State of Ohio, County of Athens, Athens Township, being part of Lease Lot No. 115, Section 25, Town 9, Range 14, and being 6.218 acres of the tract conveyed to Richard A. & Gertrude Finlaw by deed of record in Deed Book 267, Page 325, Recorder's Office, Athens County Ohio.

The undersigned Richard A. Finlaw and Gertrude Finlaw, Owners of the land platted herein, do hereby certify that this plat correctly represents their "FINLAW SUBDIVISION" of lots 1 to 6, inclusive, do hereby accept this plat of same and dedicate to public use as such all or parts of the streets shown hereon and heretofore dedicated.

STATE OF OHIO S.S.
 COUNTY OF ATHENS

Before me, a Notary Public in and for said county personally came HOWARD W. LATZ & AYRIAN L. LATZ as Owners of lot No. 1, who acknowledged the signing of foregoing instrument to be their voluntary act and deed for the uses and purposes herein expressed.

IN WITNESS WHEREOF, I have hereunto set my hand & affix my official Seal this day 23 of October, 1968.

Loraine A. Howard
 Notary Public, Athens County, Ohio
 My Commission Expires 12-22-70

IN WITNESS THEREOF, RICHARD A. FINLAW & GERTRUDE FINLAW, OWNERS, have hereunto set their hand on this 10th day of September, 1968, and HOWARD W. LATZ & AYRIAN L. LATZ, Owners of lot No. 1 have hereunto set their hand this 23 day of Oct, 1968.

WITNESS OWNER
Edna F. Schenck BY Richard A. Finlaw WITNESS OWNER
William B. Rowland BY Howard W. Latz
 RICHARD A. FINLAW HOWARD W. LATZ
Donald E. Ruster Gertrude Finlaw Loraine A. Howard BY Ayrian L. Latz
 GERTRUDE FINLAW AYRIAN L. LATZ

STATE OF OHIO S.S.
 COUNTY OF ATHENS

Before me, a Notary Public in and for said County personally came RICHARD A. FINLAW & GERTRUDE FINLAW as owners, who acknowledged the signing of the foregoing instrument to be their voluntary act and deed for the uses and purposes herein expressed.

IN WITNESS WHEREOF, I have hereunto set my hand and affixed my official Seal this 10th day of September, 1968

Edna F. Schenck
 Notary Public, MEigs County Ohio
 My Commission Expires Dec. 8, 1991

Approved this 6 day of SEPT., 1968 BY Dwight D. Robinson
 City Service Director

Approved this 6 day of September, 1968 BY Fred W. Whalen
 City Planning Commission

Approved this 7th day of Oct, 1968 BY Harold W. Hitch
 County Engineer

Approved this 7th day of Oct, 1968 BY John D. Law
John F. Edwards
John F. Elmer
 County Commissioners

Transferred this 23rd day of October, 1968 BY Bill Wilkey
 Auditor, Athens County, Ohio

Filed for record this 25 day of Oct, 1968, at 10:30 A.M.

Recorded this Oct day of 25, 1968, in Plat Book 4, Page 21, Fee 5.00

File No. 84618

Lula Wright
 Recorder, Athens County, Ohio
William H. Allen
 Deputy Recorder

SURVEYED & PLATTED
 BY
EVANS, MECHWART, HAMBLETON, & TILTON, INC.
 CONSULTING ENGINEERS &
 SURVEYORS
 SCALE 1" = 50' ATHENS, OHIO - GAHANNA, OHIO JANUARY, 1968

We do hereby certify that we have surveyed the above premises and prepared the attached plat and that said plat is correct. All dimensions are shown in feet and decimal parts thereof. Dimensions on Curves are arc measurements.

BY William B. Rowland
 Registered Surveyor # 5216