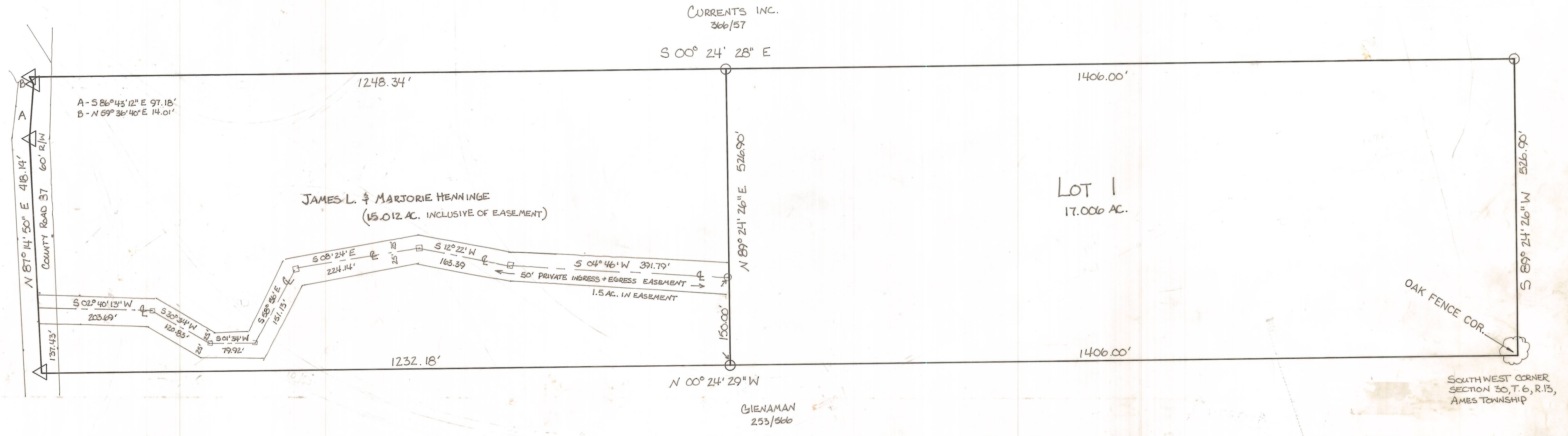


ENVELOPE: 45A
 HENNINGE SUBDIVISION -
 SECTION 30
 AMES TWP

North
 1" = 100'
 △ = RAILROAD SPIKE
 ○ = IRON PIN SET
 □ = HUB SET



OWNER CERTIFICATE

Situated in Section 30, Township 6, Range 13, AMES Township ATHENS County, Ohio, Containing 32.018 acres and being the same tract as conveyed to JAMES L. HENNINGE AND MARJORIE L. HENNINGE and described in Deed Book 2, Page 212, Athens County Records Office, Athens County, Ohio.

The undersigned JAMES L. HENNINGE hereby certify that the attached Plat correctly represents their Henninge Subdivision, subdivision of Lots Nos. 1 to inclusive, do hereby accept this Plat of same and dedicate to public use such all or parts of the roads shown hereon and not heretofore mentioned.

The undersigned further agrees that any use of improvements made on this land shall be in conformity with all existing valid zoning, platting, health or other lawful rules and regulations including the applicable off-street parking and loading requirements of Athens County, Ohio for the benefit of himself and all other subsequent owners or assignees taking title from, under, or through the undersigned.

In witness thereof this 4th Day of April, 1986
 Witness: William A. Grim Signed: James L. Henninge
Edith C. Fiedala Marjorie Henninge

State of Ohio, County of Athens. Before me a Notary Public in and for said County, personally came James Henninge, who acknowledged the signing of the foregoing instrument to be their voluntary act and deed for purposes therein expressed.

In witness whereof I have hereunto set my hand and affixed my official seal this 4th day of April, 1986.
 Notary: William A. Grim Address: 16 W. State St. Athens, Ohio 45701

APPROVALS

- ~Reviewed this 26 day of Mar, 1986.
Harry C. Doyers
David R. Payne
Gene H. Deros
 Township Trustees
- ~Approved this 7th day of March, 1986.
Achie Stanley
 County Engineer
- ~Approved this 26 day of April, 1986.
Joe Keeler, R.S.
 City-County Board of Health
- ~Approved this 13th day of March, 1986.
Kelli W. Rouse
 County Regional Planning Com.
- ~Approved this 1st day of April, 1986.
Doug R. Kahler
Lynn Lanning
Rhonda Hoff
 County Board of Commissioners
- ~Transferred this 5th day of June, 1986.
Peter E. Louladiis
 County Auditor

178134
 Filed for record this 6th day of June, 1986 at 9AM
 Recorded this 6th day of June, 1986, in Plat Book 10, Page No. 89
 File No: 178134 Fee: 43.20 ENV. 45A
Letitia Allan
 County Recorder
 178134

SURVEYOR'S CERTIFICATE


We hereby certify, we have surveyed said premises and this plot is true and correct.
John M. Branner
 Registered Land Surveyor 6805
 Date: 3/6/86

Henninge Subdivision

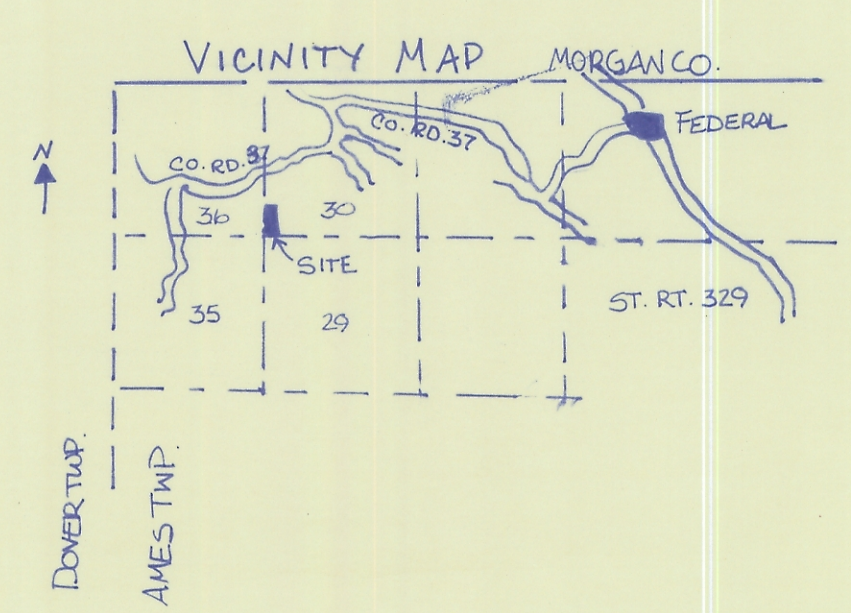
of a 17.006 acre and a 1.5 acre private easement situated in Section 30, Township 6, Range 13, Ames Township, Athens County, Ohio, U.S.A.

Prepared By: Branner Surveying
 Rt. #3 Box 240-B
 Athens, Ohio 45701
 614-592-5778

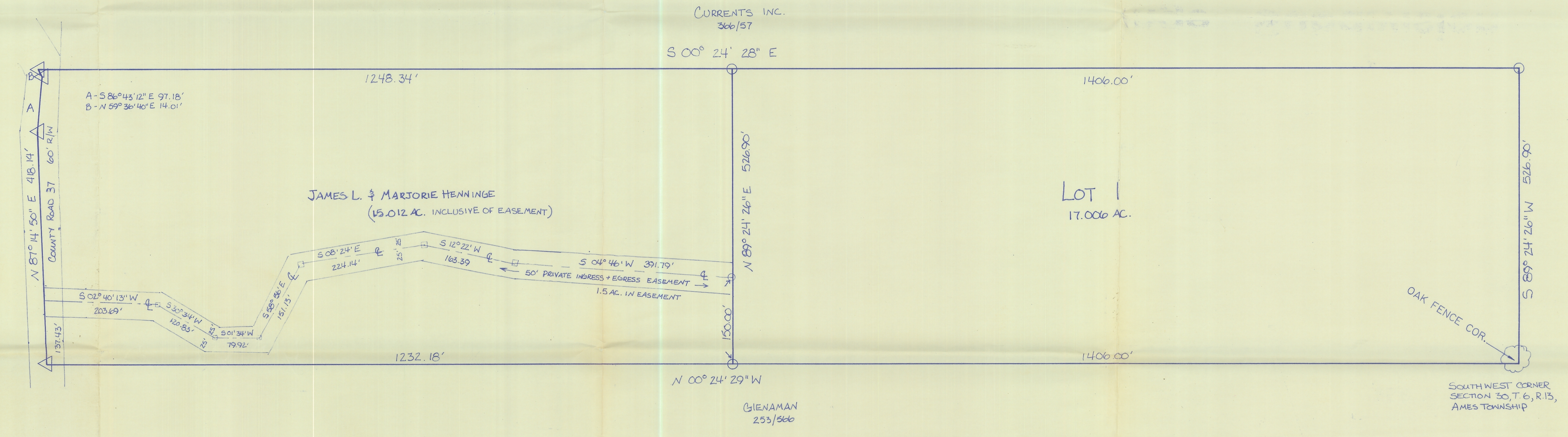
For: James L. Henninge
 891 Highview Drive
 Worthington, Ohio 43085
 Surveyed September, 1985



AMES 30
32.018 AC



North
1" = 100'
△ = RAILROAD SPIKE
○ = IRON PIN SET
□ = HUB SET



OWNER CERTIFICATE

Situated in Section 30, Township 6, Range 13, AMES Township ATHENS County, Ohio, Containing 32.018 acres and being the same tract as conveyed to JAMES L. HENNINGE AND MARJORIE L. HENNINGE and described in Deed Book 2, Page 212, Athens County Records Office, Athens County, Ohio.

The undersigned JAMES L. HENNINGE hereby certify that the attached Plat correctly represents their Henninge Subdivision, subdivision of Lots Nos. 1 to 1 inclusive, do hereby accept this Plat of same and dedicate to public use such all or parts of the roads shown hereon and not heretofore mentioned.

The undersigned further agrees that any use of improvements made on this land shall be in conformity with all existing valid zoning, platting, health or other lawful rules and regulations including the applicable off-street parking and loading requirements of Athens County, Ohio for the benefit of himself and all other subsequent owners or assignees taking title from, under, or through the undersigned.

In witness thereof this Day of , 1986
Witness: Signed: James L. Henninge

State of Ohio, County of Athens.
Before me a Notary Public in and for said County, personally came JAMES HENNINGE, who acknowledged the signing of the foregoing instrument to be their voluntary act and deed for purposes therein expressed.

In witness whereof I have hereunto set my hand and affixed my official seal this day of , 1986.
Notary: Address:

WILLIAM A. GRIM
ATTORNEY AT LAW
NOTARY PUBLIC STATE OF OHIO
MY COMMISSION HAS NO EXPIRATION DATE

APPROVALS

- ~ Reviewed this day of , 1986.

Township Trustees
- ~ Approved this 7th day of March, 1986.
Ackie Staley
County Engineer
- ~ Approved this 26 day of April, 1986.
Joe Keeler, R.S.
City/County Board of Health
- ~ Approved this 13th day of March, 1986.
Kull W. Ruess
County Regional Planning Com.
- ~ Approved this 1st day of April, 1986.
Leno R. Kahler
James Lanning

County Board of Commissioners
- ~ Transferred this 5th day of June, 1986.
Peter E. Louladias
County Auditor

Filed for record this day of , 1986 at .
Recorded this day of , 1986, in Plat Book , Page No. .
File No: Fee:

County Recorder


SURVEYOR'S CERTIFICATE

We hereby certify, we have surveyed said premises and this plot is true and correct.
John M. Branner
Registered Land Surveyor 6805
Date: 3/6/86

Henninge Subdivision

of a 17.006 acre and a 1.5 acre private easement situated in Section 30, Township 6, Range 13, Ames Township, Athens County, Ohio, U.S.A.

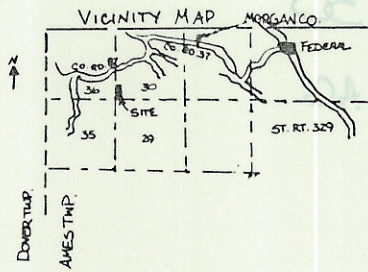
Prepared By:



Branner Surveying
Rt. #3 Box 240-B
Athens, Ohio 45701
614-592-5778

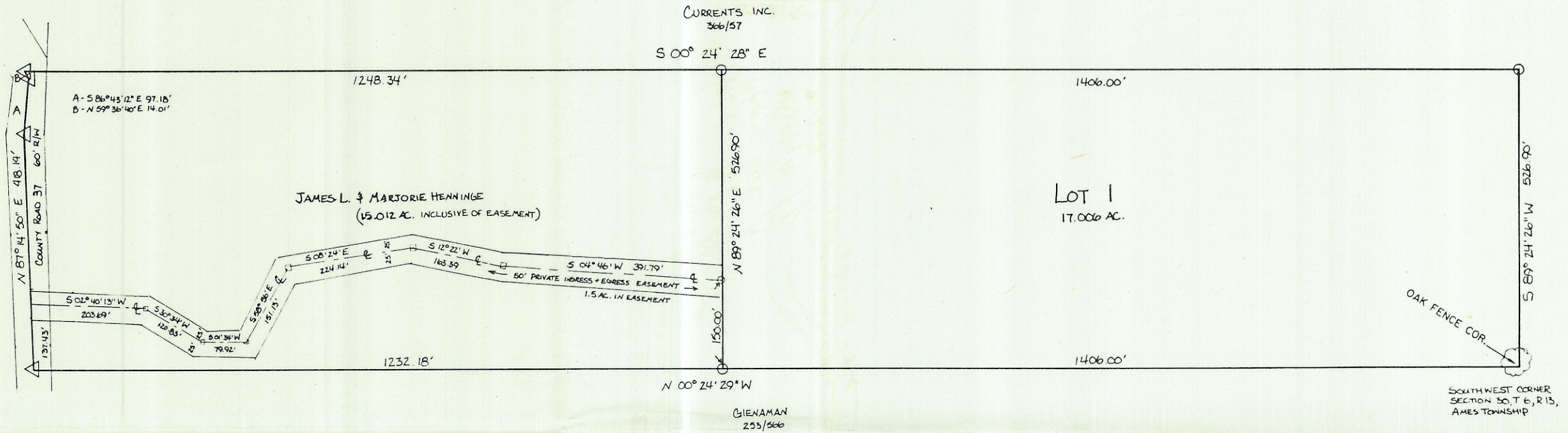
For:

James L. Henninge
891 Highview Drive
Worthington, Ohio 43085
Surveyed September, 1985



North

- 1" = 100'
- △ = RAILROAD SPIKE
- = IRON PIN SET
- = HUB SET



OWNER CERTIFICATE

Situated in Section 30, Township 6, Range 13, AMES Township ATHENS County, Ohio, Containing 32.018 acres and being the same tract as conveyed to JAMES L. HENNINGE AND MARJORIE L. HENNINGE and described in Book 2, Page 212, Athens County Records Office, Athens County, Ohio.

The undersigned JAMES L. HENNINGE hereby certify that the attached Plat correctly represents their Henninge Subdivision, subdivision of Lots Nos. 1 to 1 inclusive, do hereby accept this Plat of same and dedicate to public use such all or parts of the roads shown hereon and not heretofore mentioned.

The undersigned further agrees that any use of improvements made on this land shall be in conformity with all existing valid zoning, platting, health or other lawful rules and regulations including the applicable off-street parking and loading requirements of Athens County, Ohio for the benefit of himself and all other subsequent owners or assignees taking title from, under, or through the undersigned.

In witness hereof this 9th Day of April, 1986

Witness: William A. Grim Signed: James L. Henninge
William A. Grim Marjorie Henninge

State of Ohio, County of Athens. Before me a Notary Public in and for said County, personally came James Henninge who acknowledged the signing of the foregoing instrument to be their voluntary act and deed for purposes therein expressed.

In witness whereof I have hereunto set my hand and affixed my official seal this 11th day of April, 1986.
 Notary: William A. Grim Address: 14 W. State St. Athens, Ohio 4570

WILLIAM A. GRIM
 ATTORNEY AT LAW
 NOTARY PUBLIC, STATE OF OHIO
 MY COMMISSION HAS NO EXPIRATION DATE

APPROVALS

- ~ Reviewed this 24 day of April, 1986.
Harry C. Daynes
David B. Lape
Nora H. Hines
 Township Trustees
- ~ Approved this 7th day of March, 1986.
Archie Staley
 County Engineer
- ~ Approved this 26 day of April, 1986.
Don Hecker, R.S.
 City-County Board of Health
- ~ Approved this 13th day of March, 1986.
Kurt W. Rensen
 County Regional Planning Com.

- ~ Approved this 1st day of April, 1986.
 (Approval of this plat for recording does not constitute an acceptance of the dedication of any public street, road or highway dedicated on such plat, Section 711.04 and 711.041, Ohio Revised Code.)
Joseph R. Kahlert
James J. Lanning
James L. Huff
 County Board of Commissioners
- ~ Transferred this 5th day of June, 1986.
Peter E. Louladian
 County Auditor

178134
 Filed for record this 6th day of June, 1986 at 9AM
 Recorded this 6th day of June, 1986, in Plat Book 10, Page No. 89
 File No: 178134 Fee: 43.20 ENJ. 45A
William A. Grim
 County Recorder
 178134

SURVEYOR'S CERTIFICATE

We hereby certify, we have surveyed said premises and this plot is true and correct.
John M. Branner
 Registered Land Surveyor 6805
 Date: 3/16/86

Henninge Subdivision

of a 17.006 acre and a 1.5 acre private easement situated in Section 30, Township 6, Range 13, Ames Township, Athens County, Ohio, U.S.A.

Prepared By:



Branner Surveying
 Rt. #3 Box 240-B
 Athens, Ohio 45701
 614-592-5778

For:

James L. Henninge
 891 Highview Drive
 Worthington, Ohio 43085
 Surveyed September, 1985