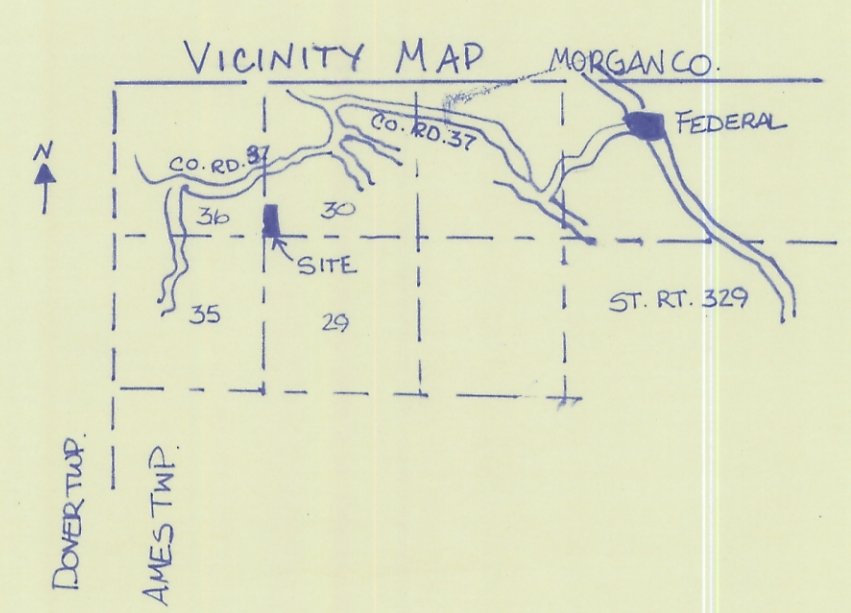
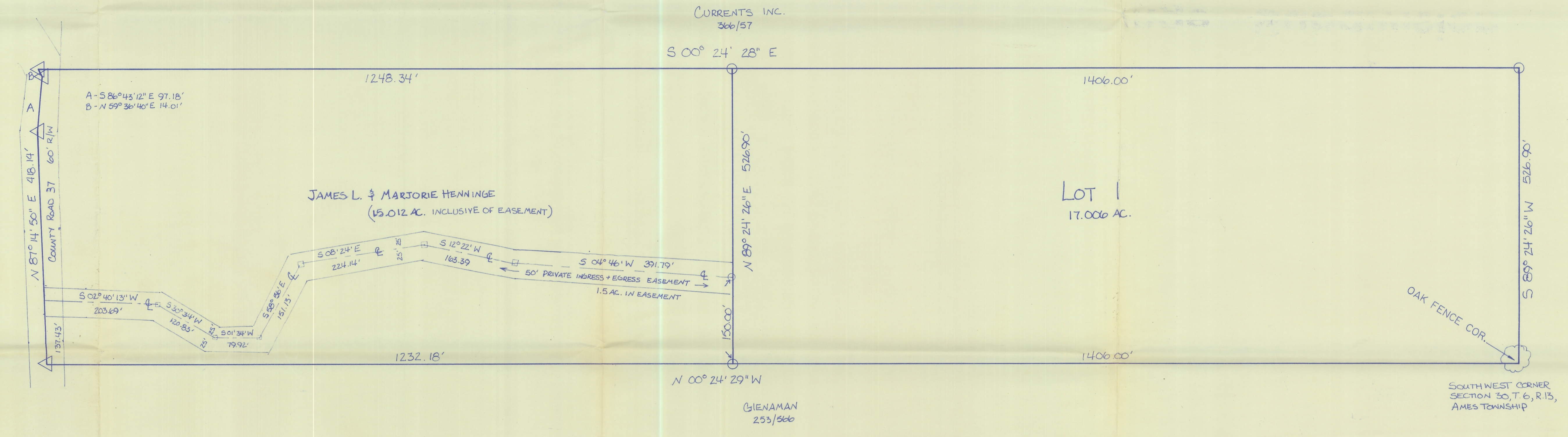


AMES 30
32.018 AC



North
1" = 100'
△ = RAILROAD SPIKE
○ = IRON PIN SET
□ = HUB SET



OWNER CERTIFICATE

Situated in Section 30, Township 6, Range 13, AMES Township ATHENS County, Ohio, Containing 32.018 acres and being the same tract as conveyed to JAMES L. HENNINGE AND MARJORIE L. HENNINGE and described in Deed Book 2, Page 212, Athens County Records Office, Athens County, Ohio.

The undersigned JAMES L. HENNINGE hereby certify that the attached Plat correctly represents their Henninge Subdivision, subdivision of Lots Nos. 1 to 1 inclusive, do hereby accept this Plat of same and dedicate to public use such all or parts of the roads shown hereon and not heretofore mentioned.

The undersigned further agrees that any use of improvements made on this land shall be in conformity with all existing valid zoning, platting, health or other lawful rules and regulations including the applicable off-street parking and loading requirements of Athens County, Ohio for the benefit of himself and all other subsequent owners or assignees taking title from, under, or through the undersigned.

In witness thereof this Day of , 1986
Witness: Signed: James L. Henninge

State of Ohio, County of Athens.
Before me a Notary Public in and for said County, personally came JAMES HENNINGE, who acknowledged the signing of the foregoing instrument to be their voluntary act and deed for purposes therein expressed.

In witness whereof I have hereunto set my hand and affixed my official seal this day of , 1986.
Notary: Address:

WILLIAM A. GRIM
ATTORNEY AT LAW
NOTARY PUBLIC STATE OF OHIO
MY COMMISSION HAS NO EXPIRATION DATE

APPROVALS

~Reviewed this day of , 1986.

Township Trustees

~Approved this 7th day of March, 1986.
Ackie Staley
County Engineer

~Approved this 26 day of April, 1986.
Joe Keeler, R.S.
City/County Board of Health

~Approved this 13th day of March, 1986.
Kull W. Ruess
County Regional Planning Com.

~Approved this 1st day of April, 1986.
Leno R. Kahler
Spencer Lanning
Barbara L. Coffey
County Board of Commissioners

~Transferred this 5th day of June, 1986.
Peter E. Louladias
County Auditor

Filed for record this day of , 1986 at .
Recorded this day of , 1986, in Plat Book , Page No. .
File No: Fee:

County Recorder


SURVEYOR'S CERTIFICATE

We hereby certify, we have surveyed said premises and this plot is true and correct.
John M. Branner
Registered Land Surveyor 6805
Date: 3/6/86

Henninge Subdivision

of a 17.006 acre and a 1.5 acre private easement situated in Section 30, Township 6, Range 13, Ames Township, Athens County, Ohio, U.S.A.

Prepared By:



Branner Surveying
Rt.#3 Box 240-B
Athens, Ohio 45701
614-592-5778

For:

James L. Henninge
891 Highview Drive
Worthington, Ohio 43085
Surveyed September, 1985