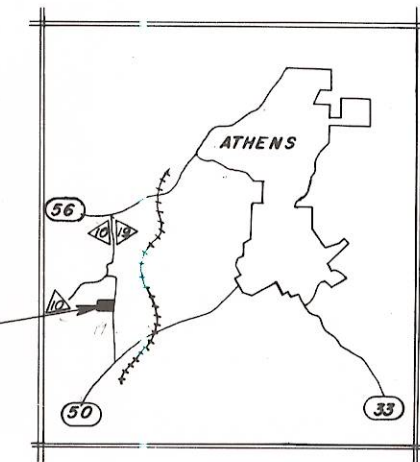

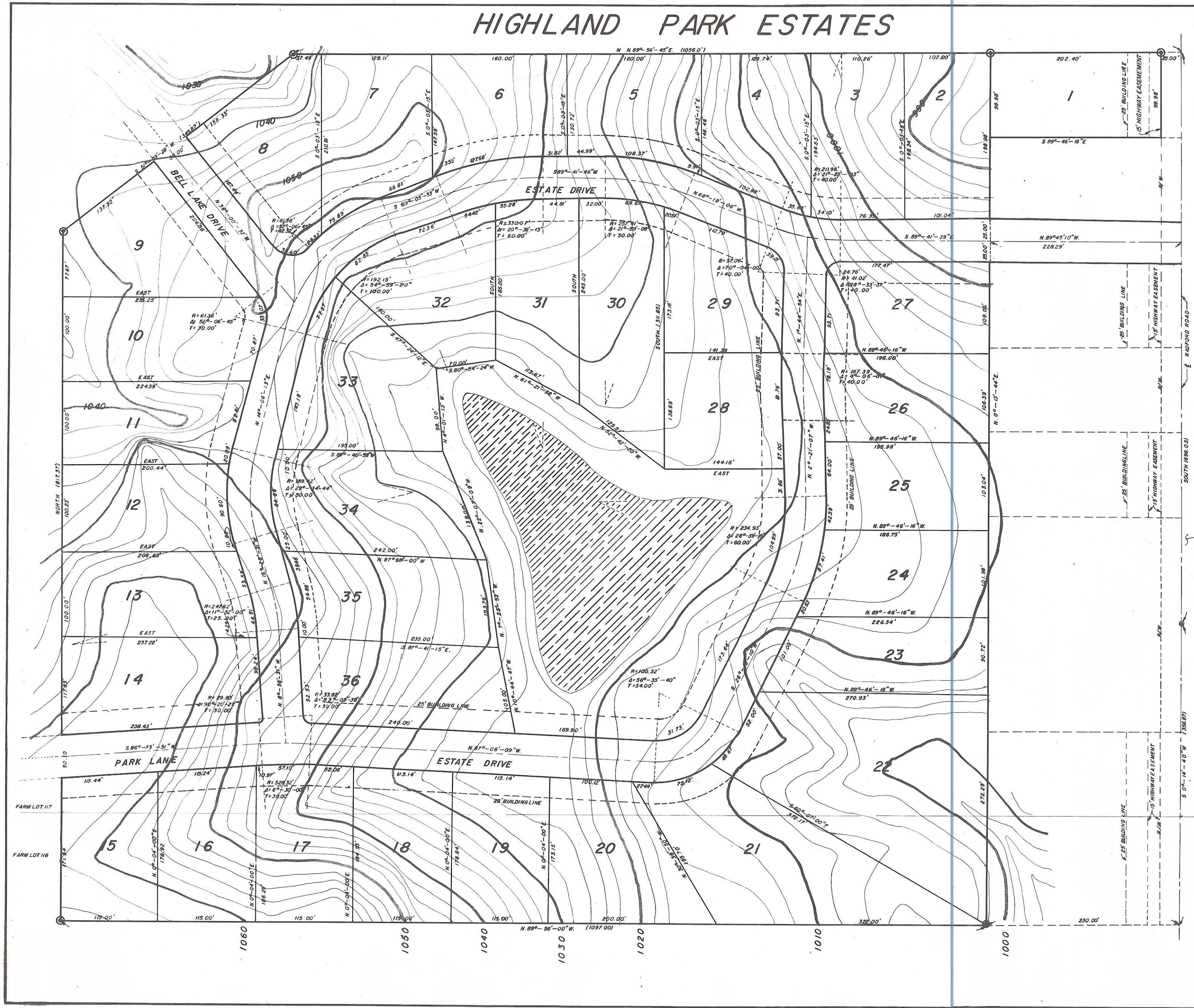


ENVELOPE: 390B

HIGHLAND PARK ESTATES  
SECTION 25  
ATHENS TWP

For 2<sup>nd</sup> Amendment to Restrictions see Deed Vol 305 pg. 149



Situated in the State of Ohio, County of Athens, Athens Township, being part of Farm Lots 116 and 117, Section 25, Town 9, Range 14, and being 25.78 acres of the tract conveyed to John Tansky by deed of record in Deed Book 272, Page 25, Recorder's Office, Athens County, Ohio.

The undersigned John Tansky, Owner of the land platted herein, does hereby certify that this plat correctly represents his "HIGHLAND PARK ESTATES", a subdivision of Lots 1 to 36, inclusive, does hereby accept this plat of some and dedicates to public use as such all or parts of the streets shown hereon and not heretofore dedicated.

IN WITNESS WHEREOF, JOHN TANSKY, Owner, has hereunto set his hand on this 25<sup>th</sup> day of February, 1967.

WITNESS George A. Mason BY John Tansky  
OWNER

STATE OF OHIO  
COUNTY OF HOCKING

Before me, a Notary Public in and for said County personally came JOHN TANSKY as Owner, who acknowledged the signing of the foregoing instrument to be his voluntary act and deed for the uses and purposes herein expressed.

IN WITNESS WHEREOF, I have hereunto set my hand and affixed my Official seal this 25 day of FEBRUARY, 1967.

Approved and accepted this 19<sup>th</sup> day of MARCH, 1967  
By Donna W. Anable  
Notary Public, Hocking County, Ohio  
My Commission Expires 7-21-68

Approved and accepted this 14<sup>th</sup> day of MARCH, 1967  
By Donna D. Robinson  
City Service Director

Approved and accepted this 14<sup>th</sup> day of MARCH, 1967  
By Ray C. Ruppel and Council  
City Planning Commission

Approved and accepted this 27 day of February, 1967

Approved and accepted this 20<sup>th</sup> day of MARCH, 1967.  
By Henry Owen  
County Auditor

By John Tansky  
John Tansky  
County Commissioners

Transferred the 20 day of March, 1967

Filed for record this 20<sup>th</sup> day of March, 1967, at 1:30 P.M.

Recorded this 21<sup>st</sup> day of March, 1967, in Plat Book 8

Page 129  
Fee 5.40

File No. 77313  
Deputy Recorder

Note Deed restrictions for Highland Park Estates shall be as shown in plat book 8, page 129 Athens County Recorder's office.

SURVEYED & PLATTED  
BY  
**EVANS MECHWART HAMBLETON & TILTON, INC.**  
CONSULTING ENGINEERS  
SURVEYORS  
ATHENS, OHIO - GAHANNA, OHIO February, 1967

GRAPHIC SCALE  
1" = 50'

We do hereby certify that we have surveyed the above premises and prepared the attached plat and that said plat is correct.  
All dimensions are shown in feet and decimal parts thereof. Dimensions on curves are arc measurements.

By E. E. Madley  
Registered Surveyor # 4565

For Correction see Vol 5, Page 81  
Miscellaneous Records