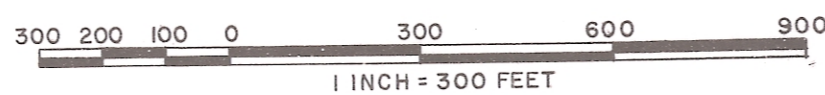


PLAT OF SURVEY  
U. S. GOVERNMENT LAND

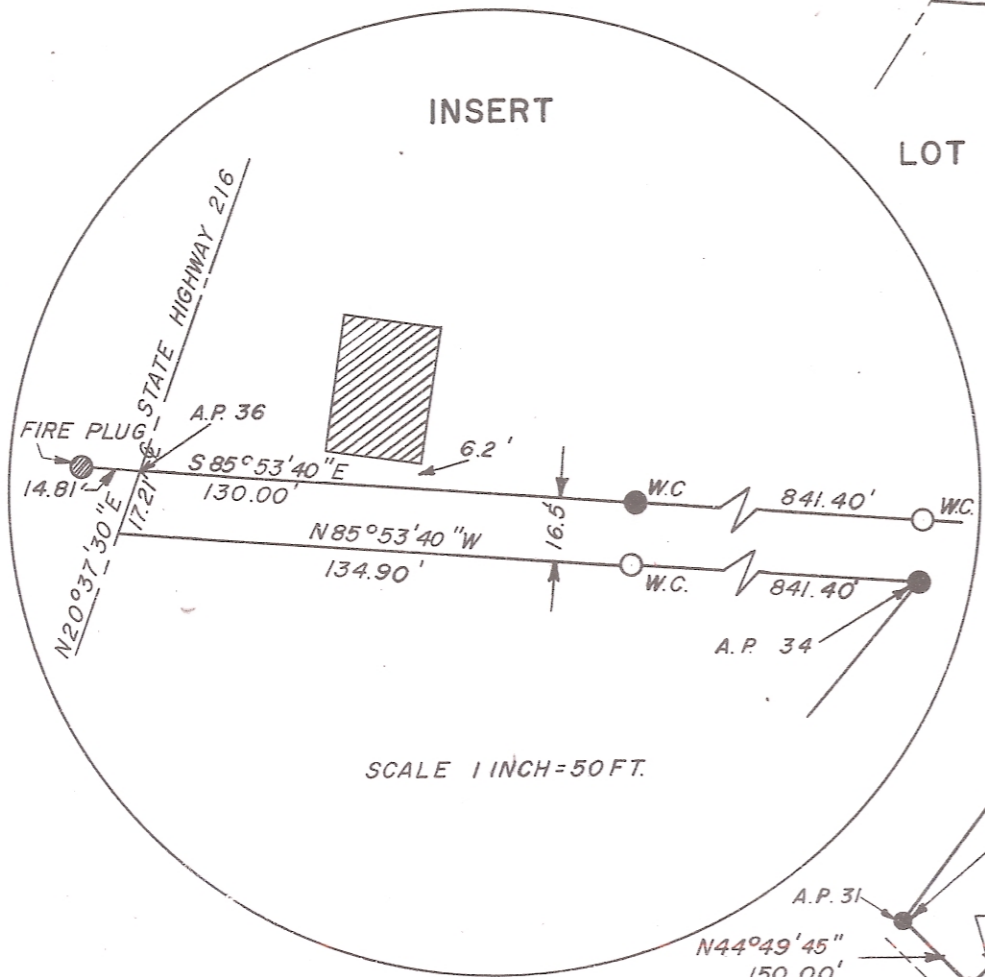
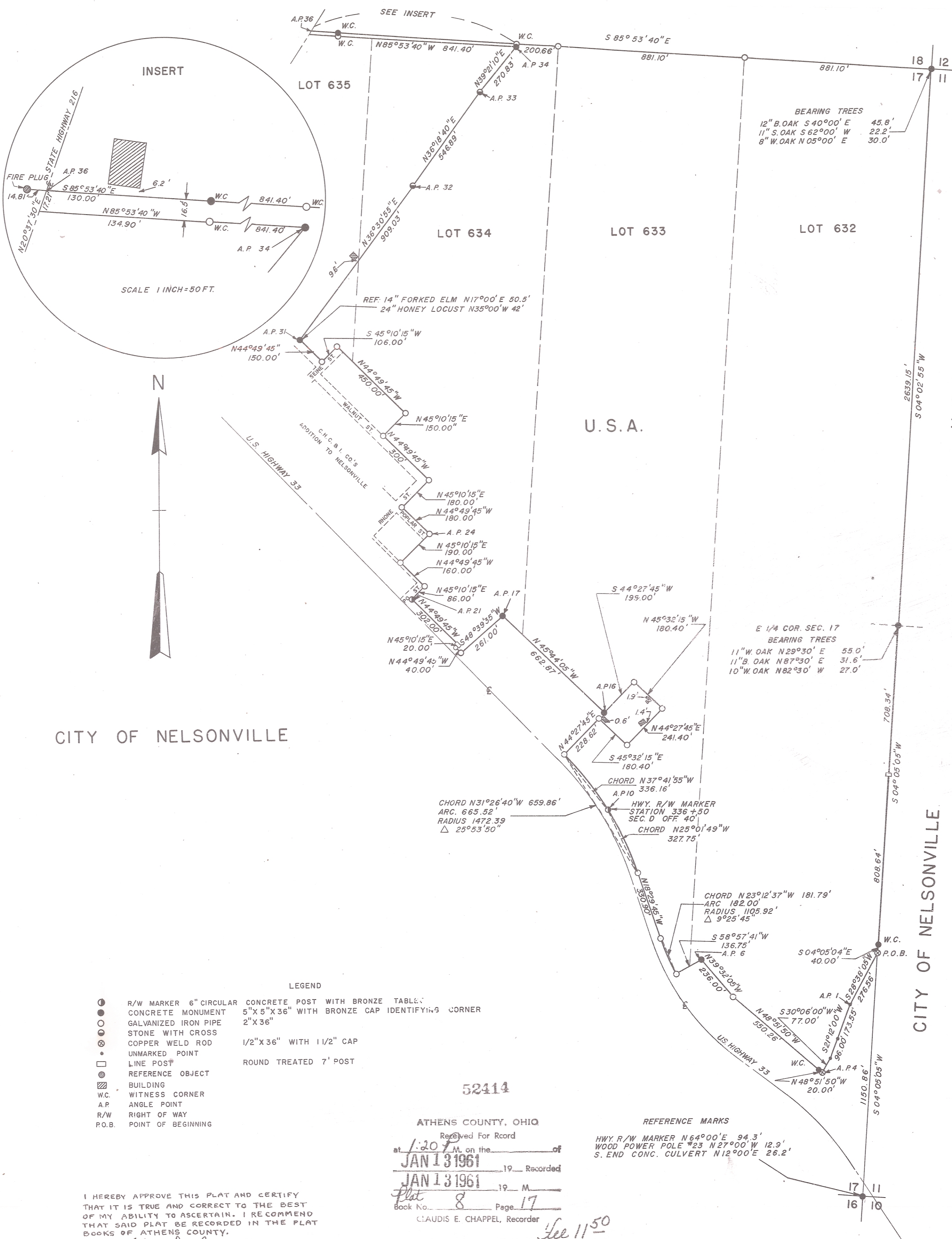
Being parts of River Lots 632, 633, 634, 635 Section 17,  
Township 12 North, Range 15 West, Ohio River Survey  
City of Nelsonville, County of Athens, State of Ohio

ENVELOPE: 357B

NELSONVILLE - U. S. GOVERNMENT  
LAND PLAT OF SURVEY



CITY OF NELSONVILLE



CITY OF NELSONVILLE

- LEGEND
- R/W MARKER 6" CIRCULAR CONCRETE POST WITH BRONZE TABLET
  - CONCRETE MONUMENT 5" X 5" X 36" WITH BRONZE CAP IDENTIFYING CORNER
  - GALVANIZED IRON PIPE 2" X 36"
  - STONE WITH CROSS
  - COPPER WELD ROD 1/2" X 36" WITH 1/2" CAP
  - UNMARKED POINT
  - LINE POST ROUND TREATED 7' POST
  - REFERENCE OBJECT
  - ▨ BUILDING
  - W.C. WITNESS CORNER
  - A.P. ANGLE POINT
  - R/W RIGHT OF WAY
  - P.O.B. POINT OF BEGINNING

52414

ATHENS COUNTY, OHIO  
 Received For Record  
 at 1:20 P.M. on the \_\_\_\_\_ of \_\_\_\_\_  
 JAN 13 1961 \_\_\_\_\_ 19\_\_\_\_ Recorded  
 JAN 13 1961 \_\_\_\_\_ 19\_\_\_\_ M\_\_\_\_  
 Book No. 8 Page 17  
 CLAUDIS E. CHAPPEL, Recorder

REFERENCE MARKS  
 HWY R/W MARKER N64°00'E 94.3'  
 WOOD POWER POLE #23 N27°00'W 12.9'  
 S. END CONC. CULVERT N12°00'E 26.2'

I HEREBY APPROVE THIS PLAT AND CERTIFY THAT IT IS TRUE AND CORRECT TO THE BEST OF MY ABILITY TO ASCERTAIN. I RECOMMEND THAT SAID PLAT BE RECORDED IN THE PLAT BOOKS OF ATHENS COUNTY.  
 Signed *John W. Dowler* DEC. 29, 1960  
 ATHENS COUNTY ENGINEER  
 P.E. # S. 509

Transfer not necessary  
*J.W. Whaley*  
 County Auditor  
 1-7-61

For general notes see page 19