

ENVELOPE: 7B

T.J. HERROLD'S ADDITION to  
OUTLOTS 67, 68, 76, 77, 78 -  
ATHENS

# Map of

## T. J. Herrold's Addition to Athens Ohio


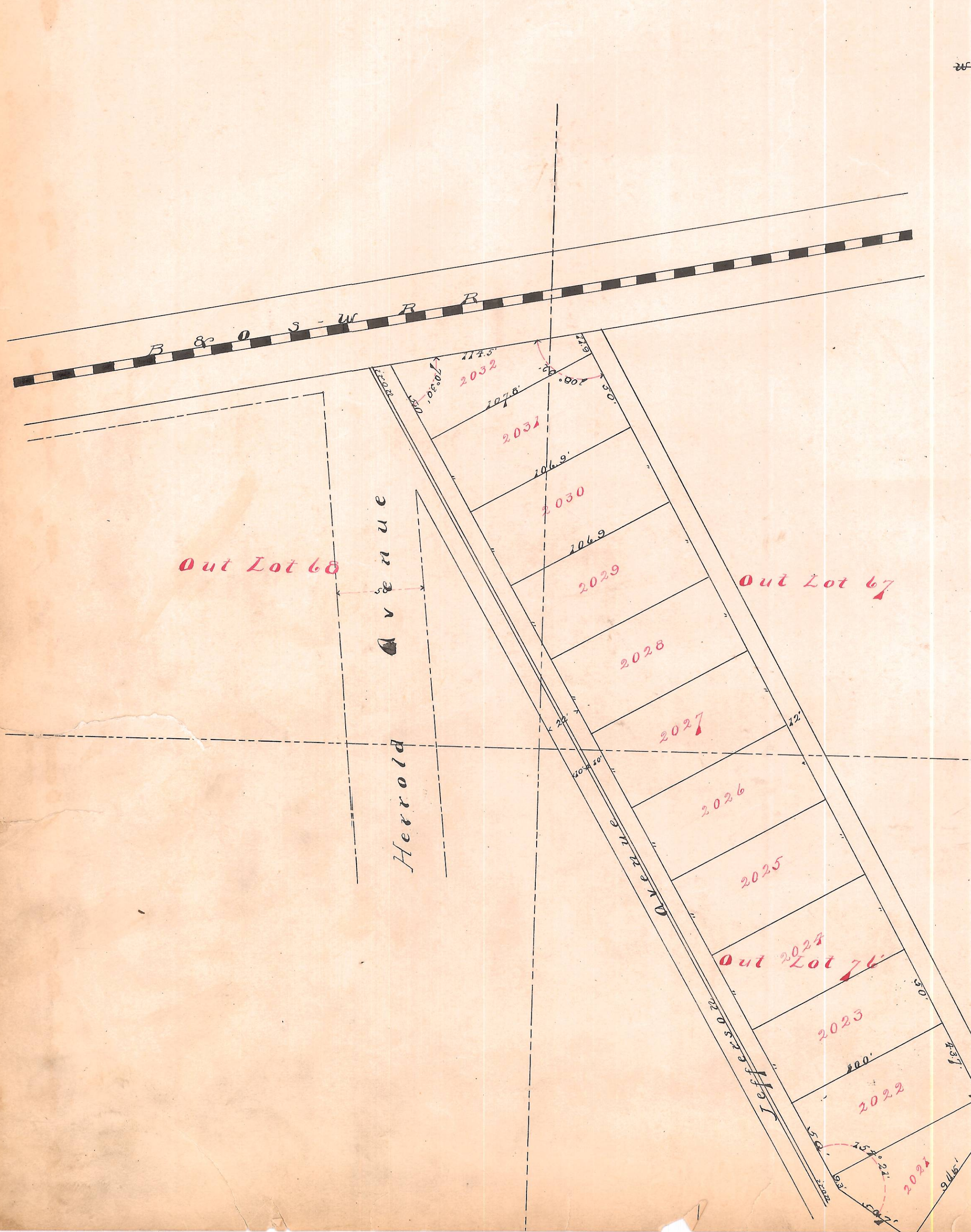
Scale 1 inch = 50 feet

C. L. Biddison Engr

T. J. Herrold's Addition to Athens Ohio is situate in  
Out Lots Nos 67, 68, 76, 77 & 78 and consists of  
lots numbered from 2007 to 2032 both inclusive.

I hereby certify the accompanying Plat and Notes  
to be correct according to my survey made April 4-5 1906

C. L. Biddison Engr.



Know all men by these presents: That we T. J. Herrold  
and J. C. Campbell owners of the lands delineated on  
this map do hereby acknowledge the making of the same  
to be our voluntary act and deed and we do hereby  
dedicate the streets and <sup>streets</sup> shown hereon to and for  
public use forever.


Witness our hands this 9<sup>th</sup> day of April 1906.

Harry G. Staller	Witness.	signed	T. J. Herrold
Rae Baugher			J. C. Campbell

The State of Ohio, Athens County ss.

Be it remembered that before me a Notary Public in  
and for said county personally came T. J. Herrold and  
J. C. Campbell the grantors in the foregoing deed of  
dedication and acknowledged the signing thereof to be  
their voluntary act and deed.

In Witness Whereof I have hereunto set my hand  
and affixed my Notarial seal on this 9<sup>th</sup> day of April 1906.

 Harry G. Staller  
Notary Public