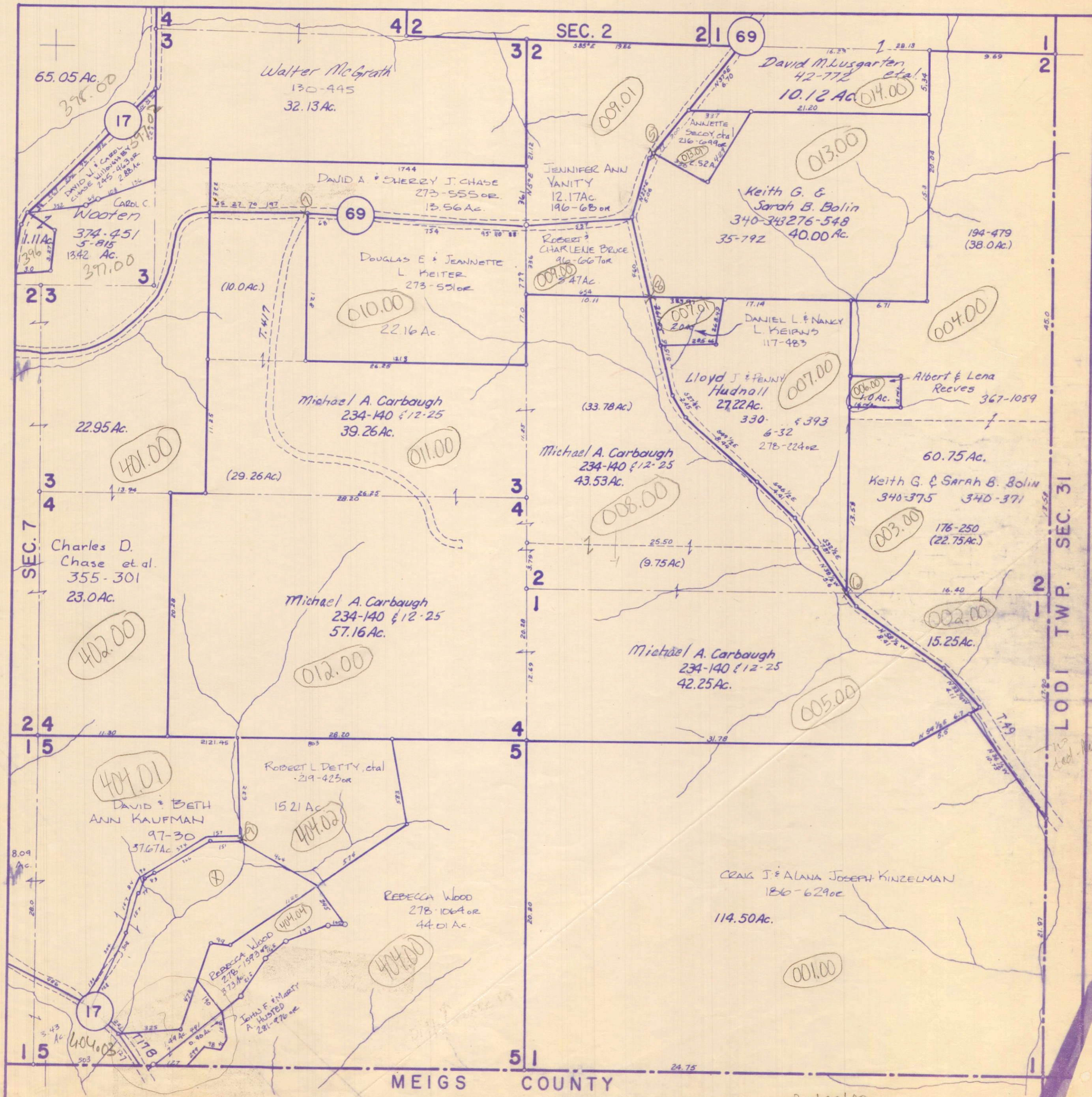


ATHENS COUNTY AUDITOR TAX PLAT
Approx. Scale 1" = 400' or 6 Chains

SEC. 1
Alexander Twp.
T8 - R 14



MEIGS COUNTY

B0100100

Revised to

LODI TWP. SEC. 31

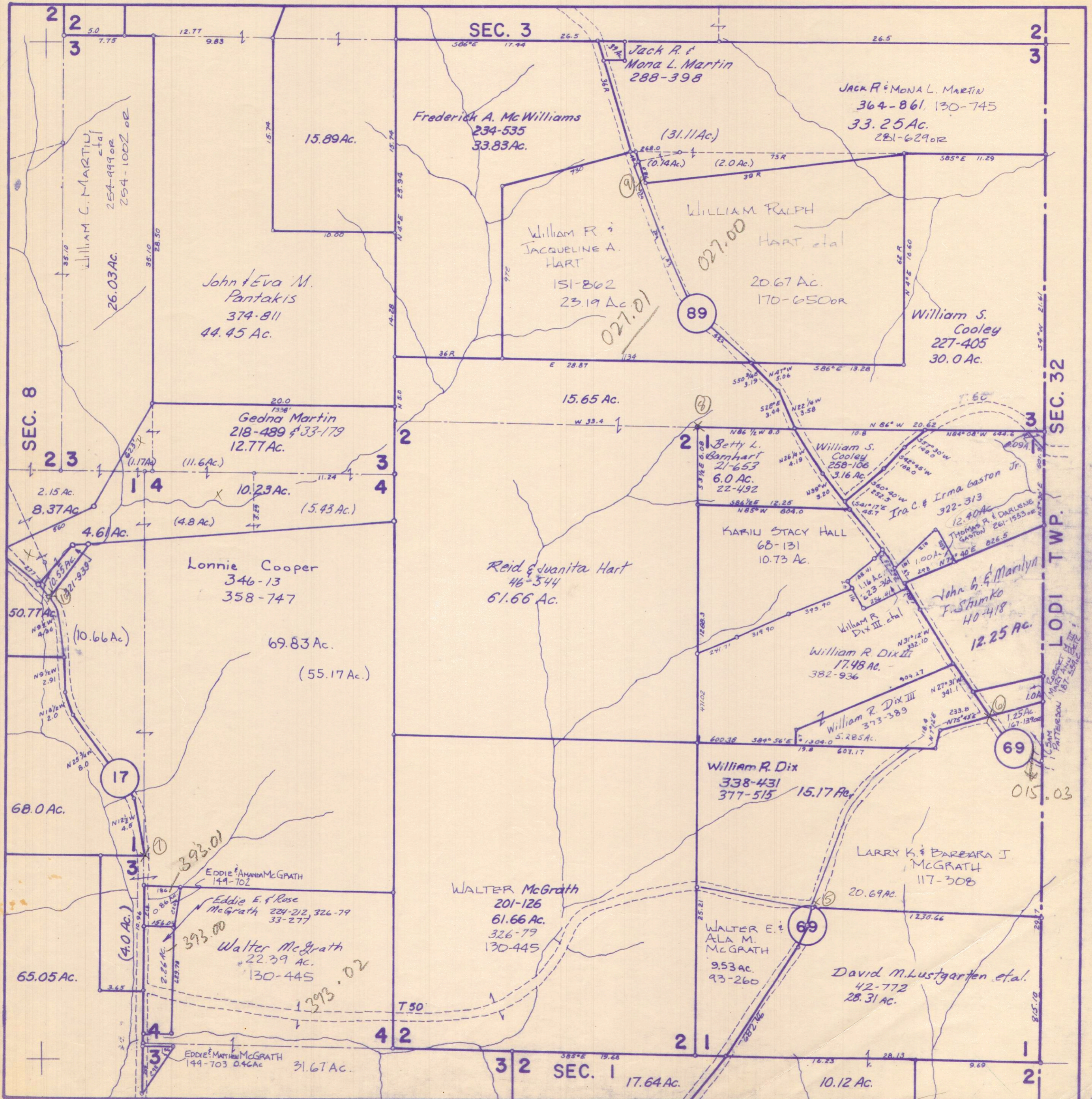
ATHENS COUNTY AUDITOR TAX PLAT

Approx. Scale 1"=400' or 6 Chains

SEC. 2

Alexander Twp.

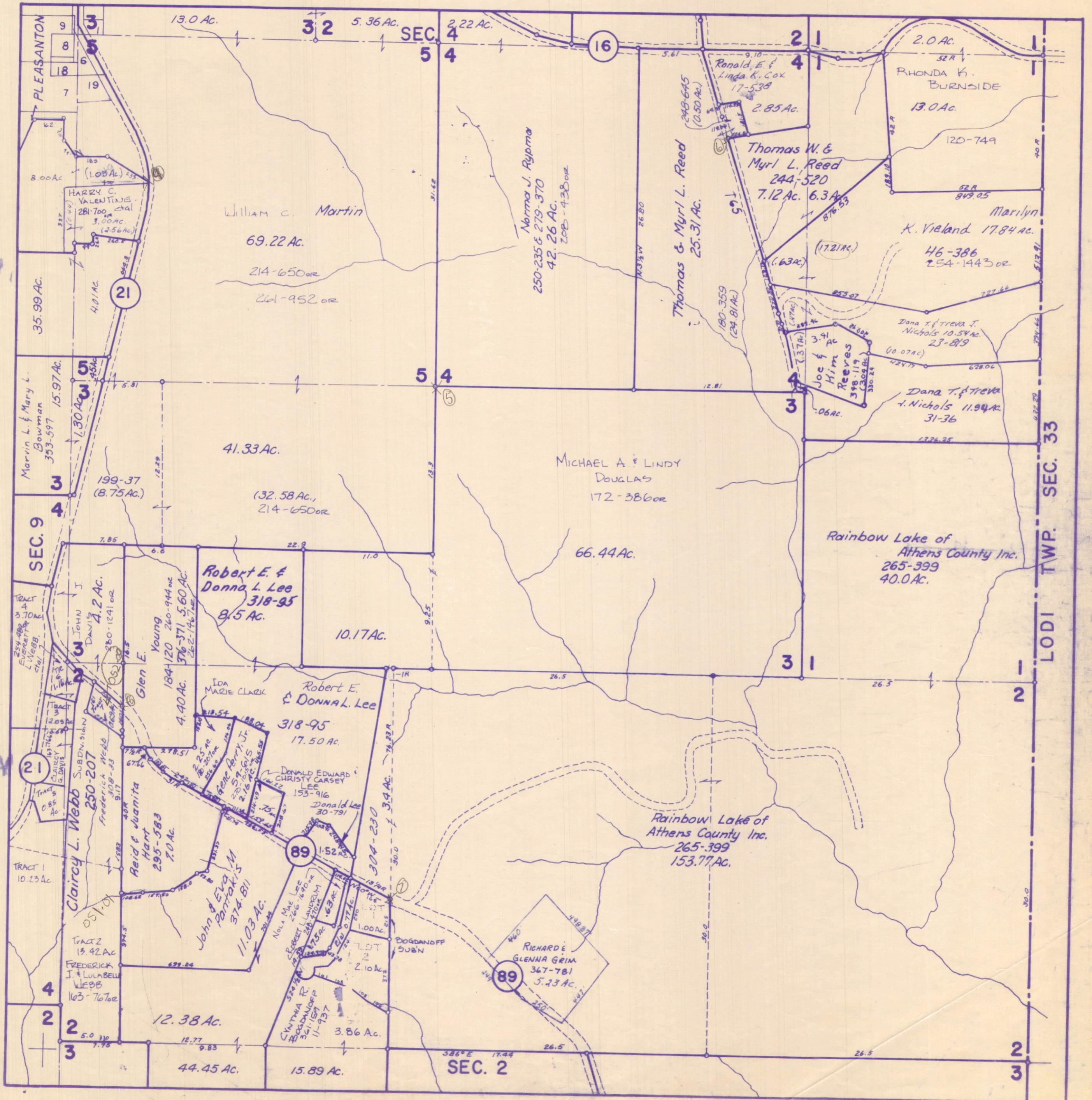
T8-R14



Revised to

ATHENS COUNTY AUDITOR TAX PLAT
Approx. Scale 1"=400' or 6 Chains

SEC. 3
Alexander Twp.
T8-R14



Revised to

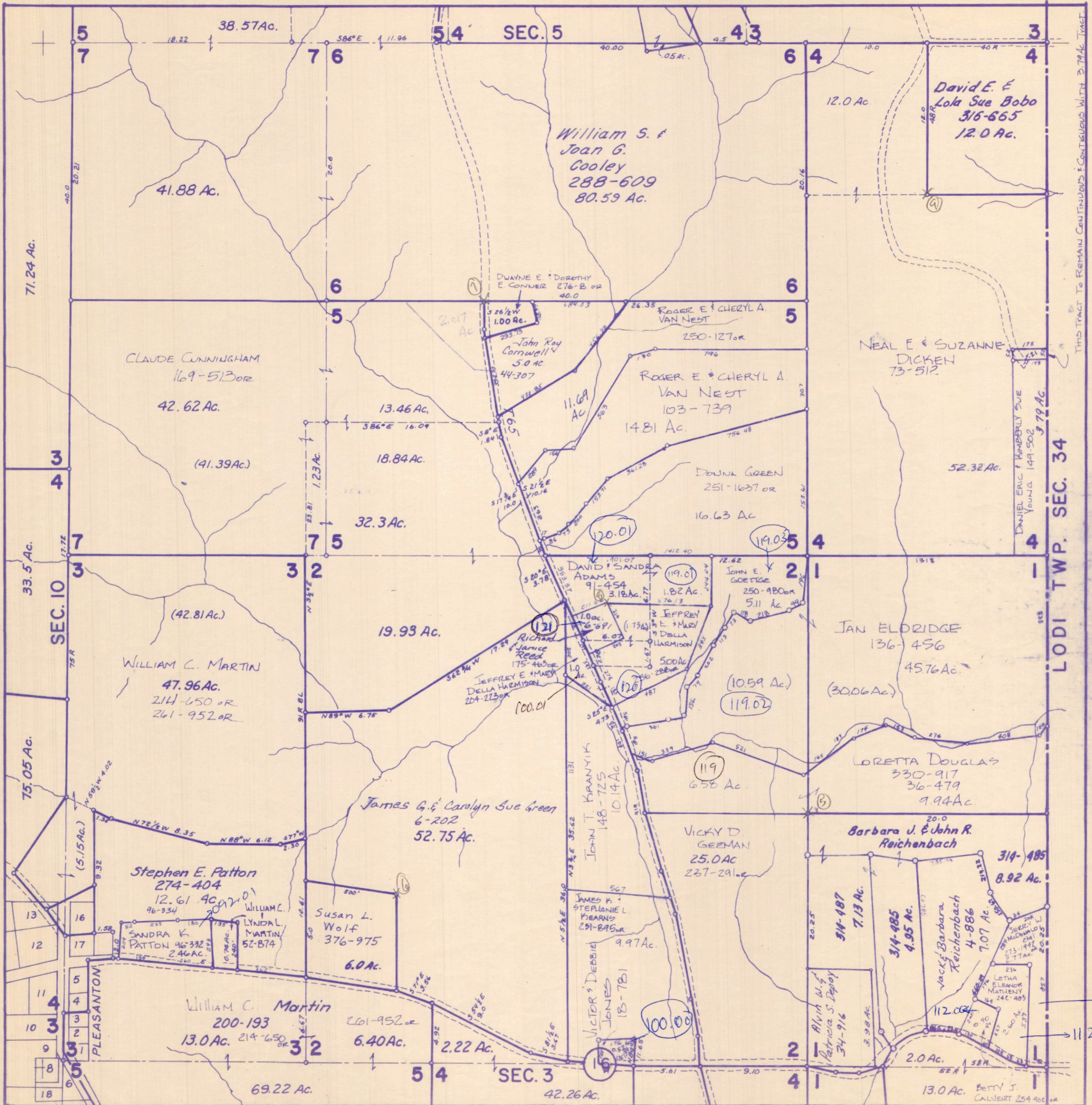
ATHENS COUNTY AUDITOR TAX PLAT

Approx. Scale 1" = 400' or 6 Chains

SEC. 4

Alexander Twp.

T8-R14



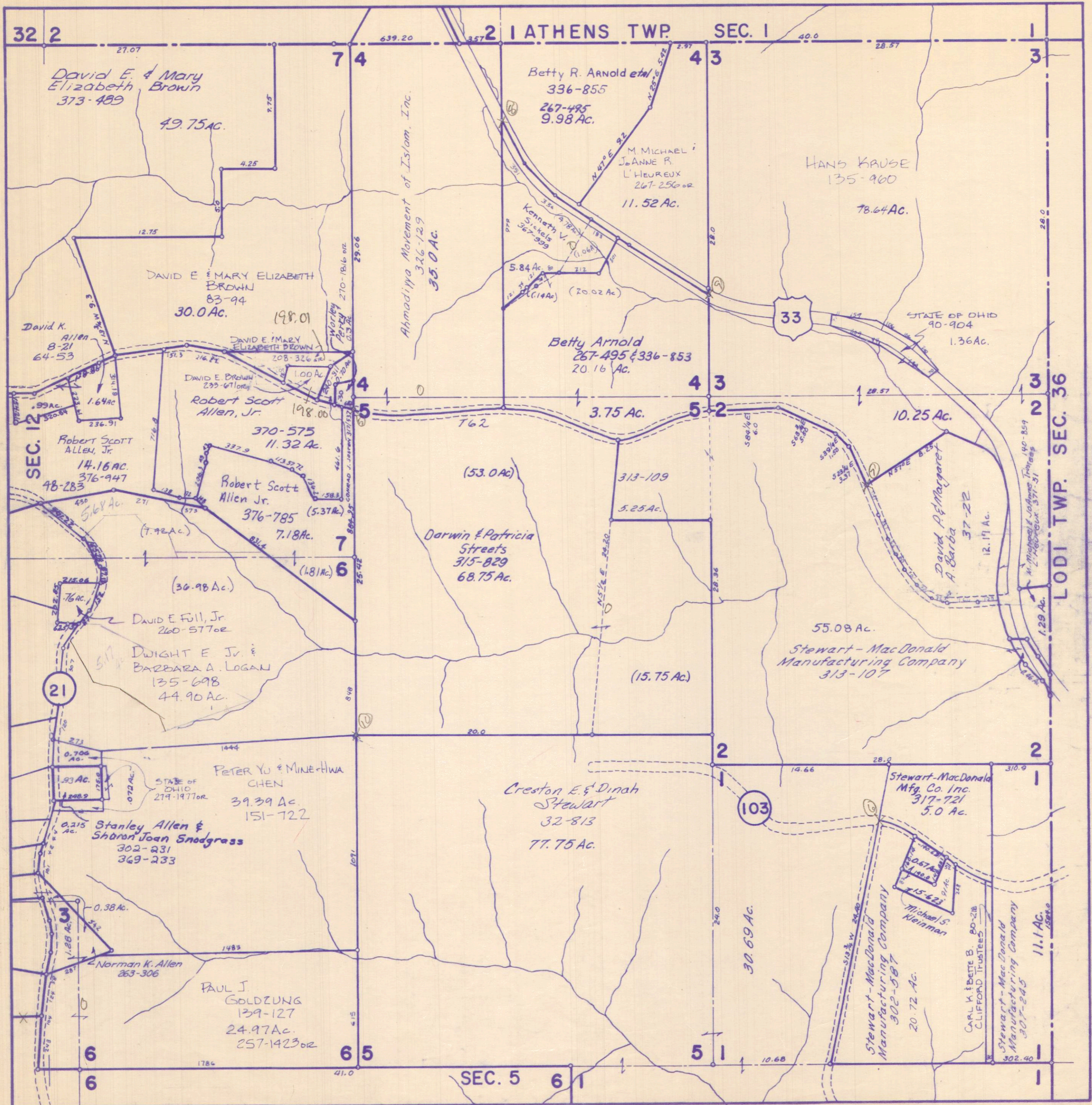
THIS TRACT TO REMAIN CONTIGUOUS & CONTIGUOUS WITH 3.79 AC. TRACT.

LODI TWP. SEC. 34

Revised to

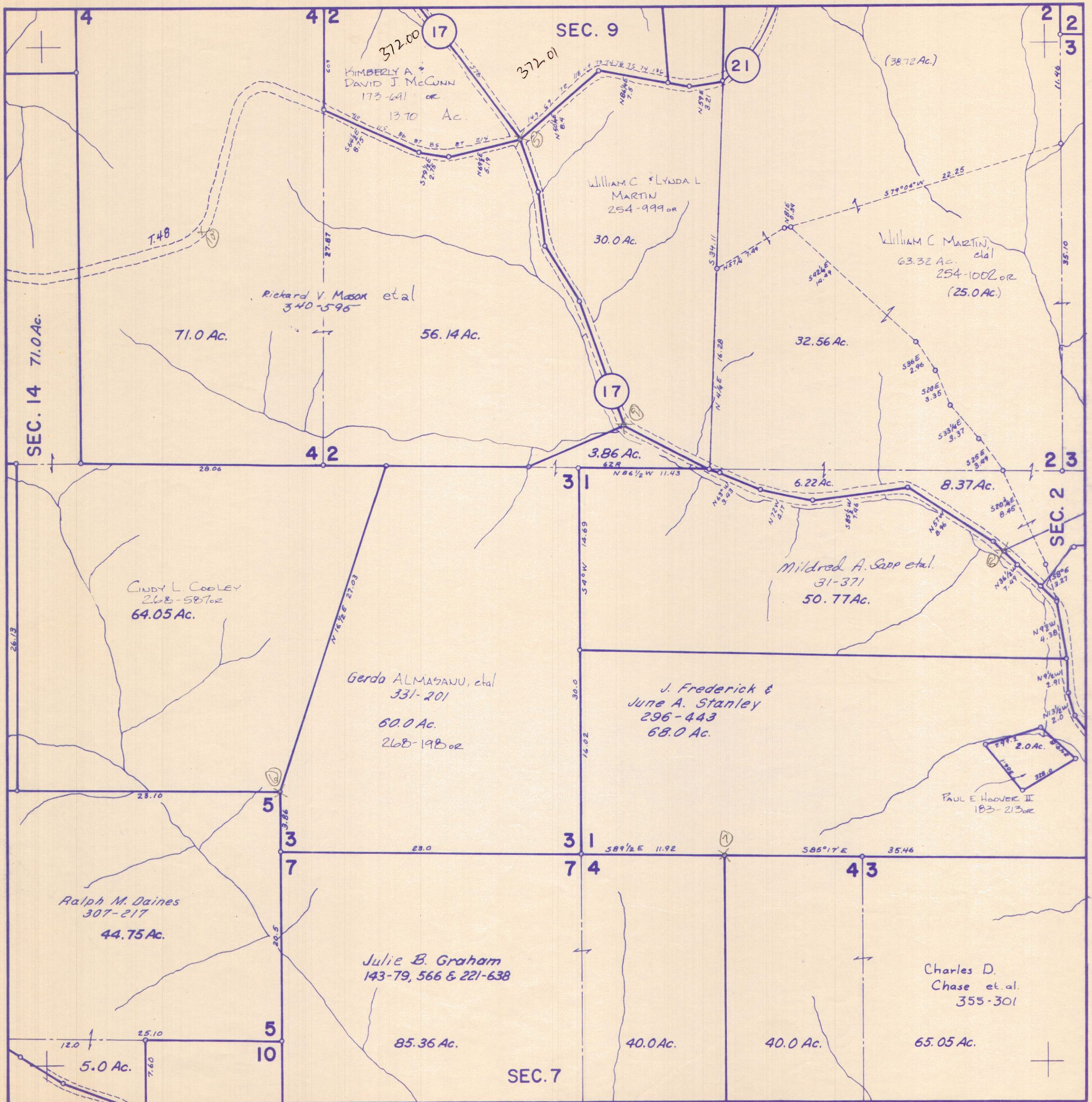
ATHENS COUNTY AUDITOR TAX PLAT
Approx. Scale 1"=400' or 6 Chains

SEC. 6
Alexander Twp.
T8-R14



ATHENS COUNTY AUDITOR TAX PLAT
Approx. Scale 1" = 400' or 6 Chains

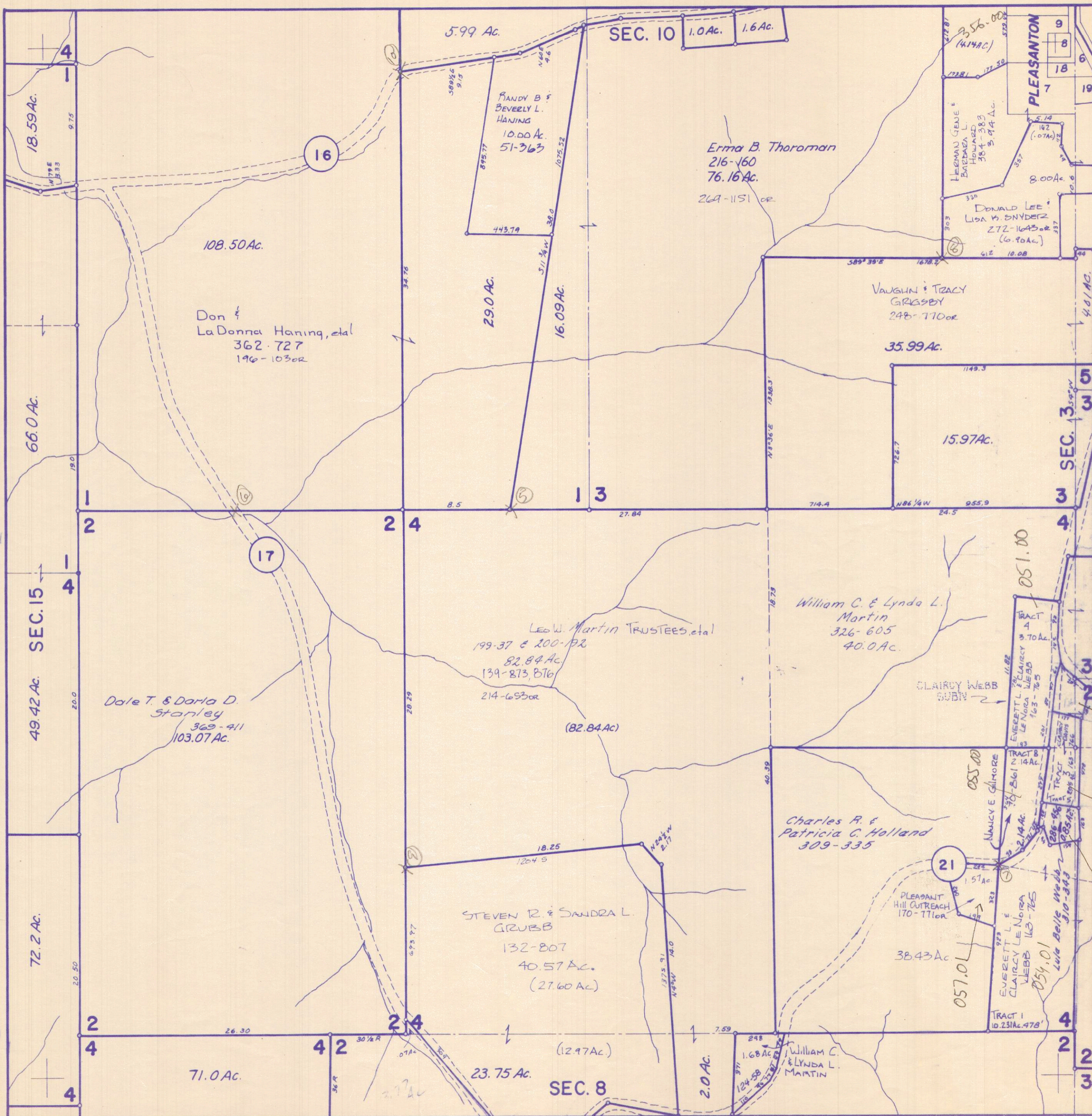
SEC. 8
Alexander Twp.
T8-R14



Revised to

ATHENS COUNTY AUDITOR TAX PLAT
Approx. Scale 1" = 400' or 6 Chains

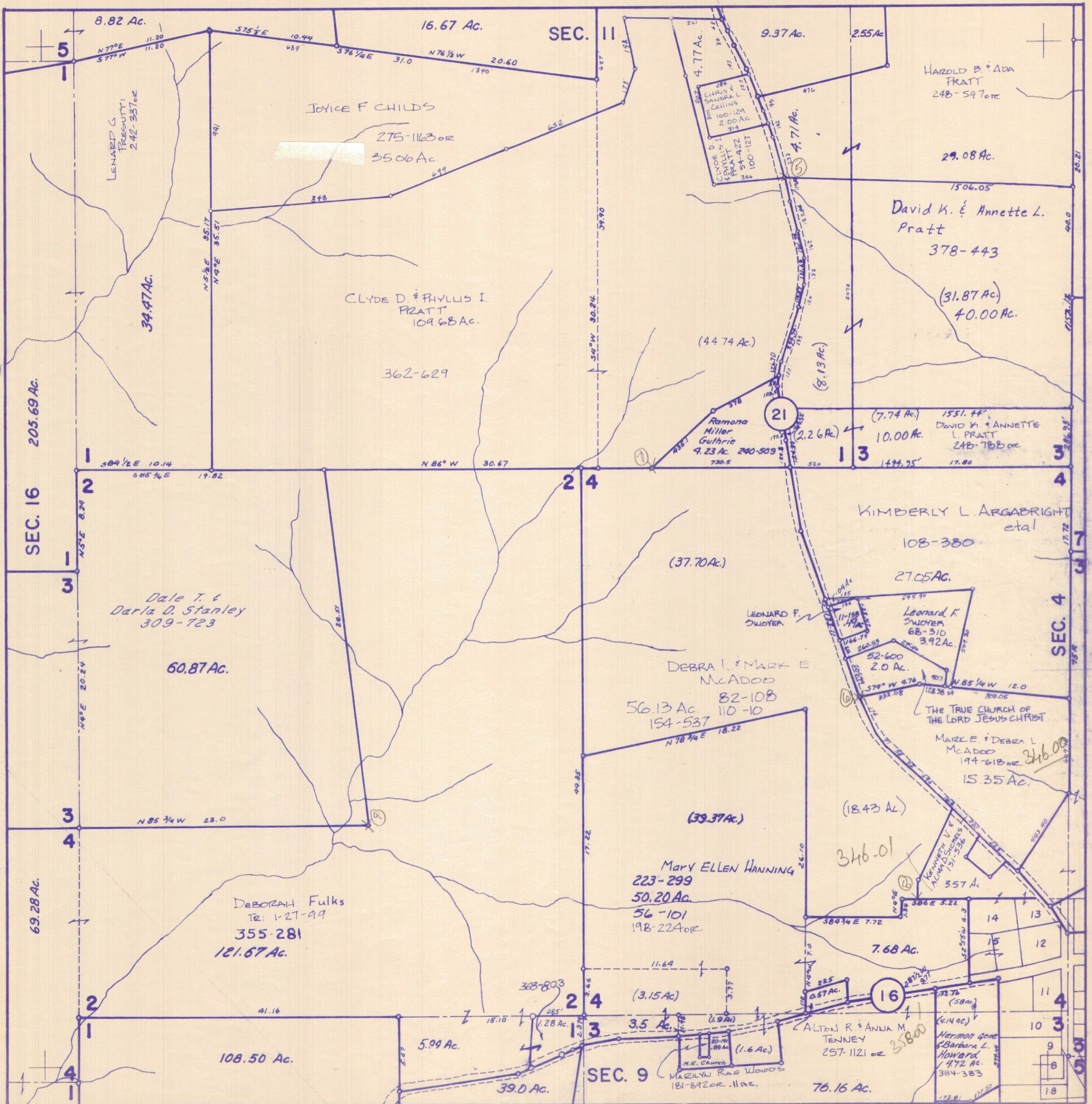
SEC. 9
Alexander Twp.
T8-R14



Revised to

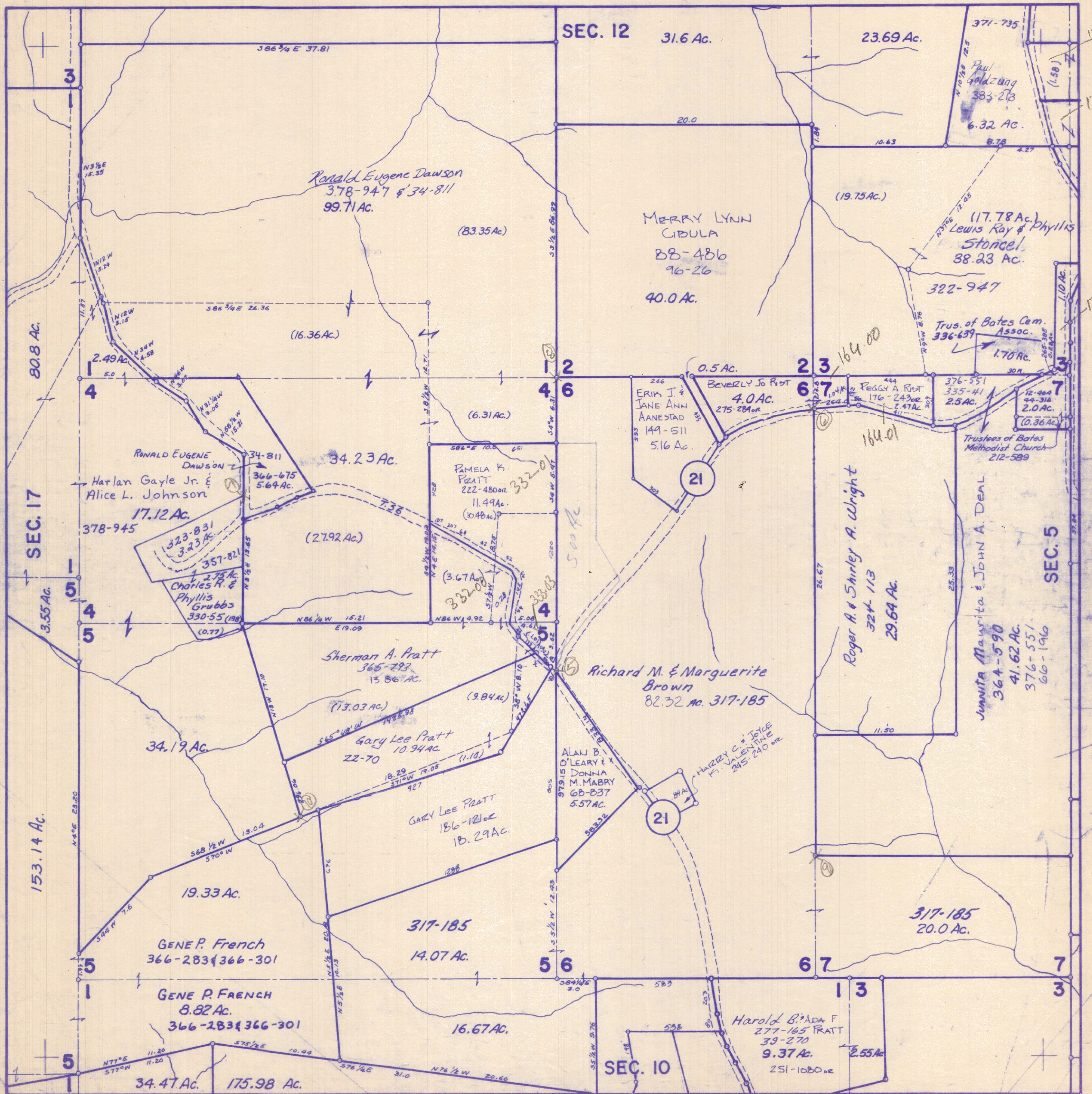
ATHENS COUNTY AUDITOR TAX PLAT
Approx. Scale 1" = 400' or 6 Chains

SEC. 10
Alexander Twp.
T8-R14



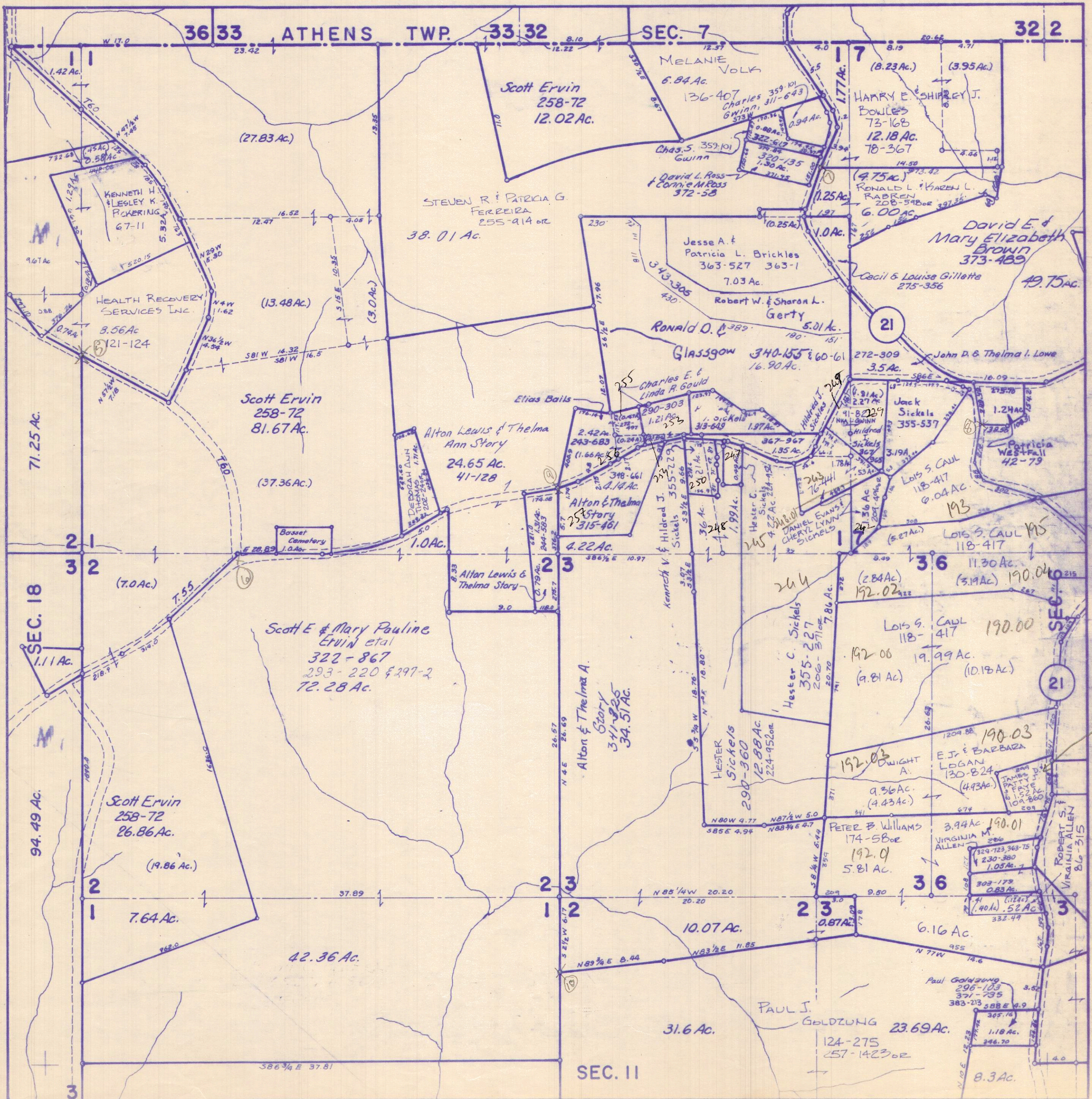
ATHENS COUNTY AUDITOR TAX PLAT
Approx. Scale 1" = 400' or 6 Chains

SEC. 11
Alexander Twp.
T8-R14



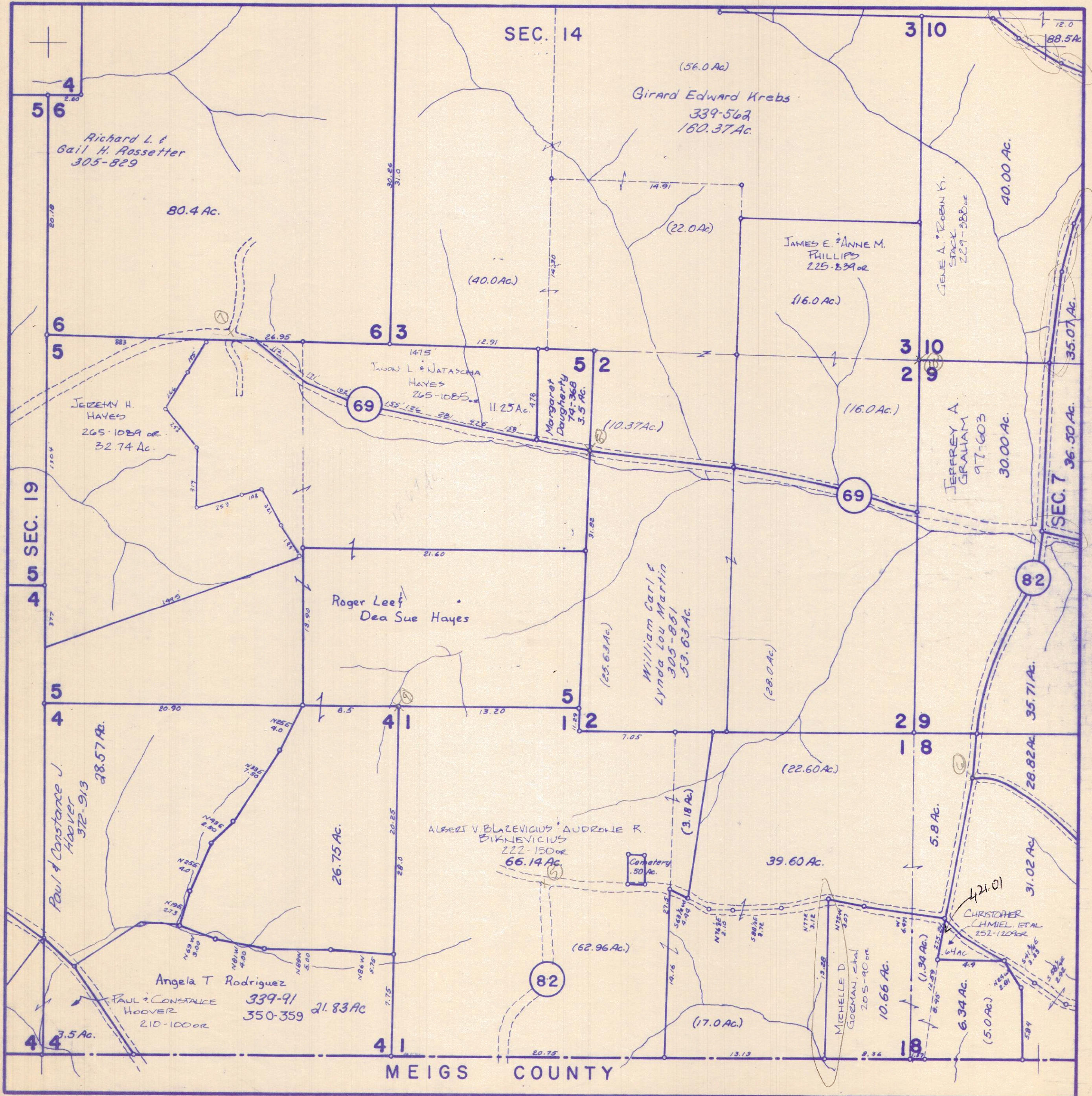
ATHENS COUNTY AUDITOR TAX PLAT
Approx. Scale 1"=400' or 6 Chains

SEC. 12
Alexander Twp.
T8-R14



ATHENS COUNTY AUDITOR TAX PLAT
Approx. Scale 1" = 400' or 6 Chains

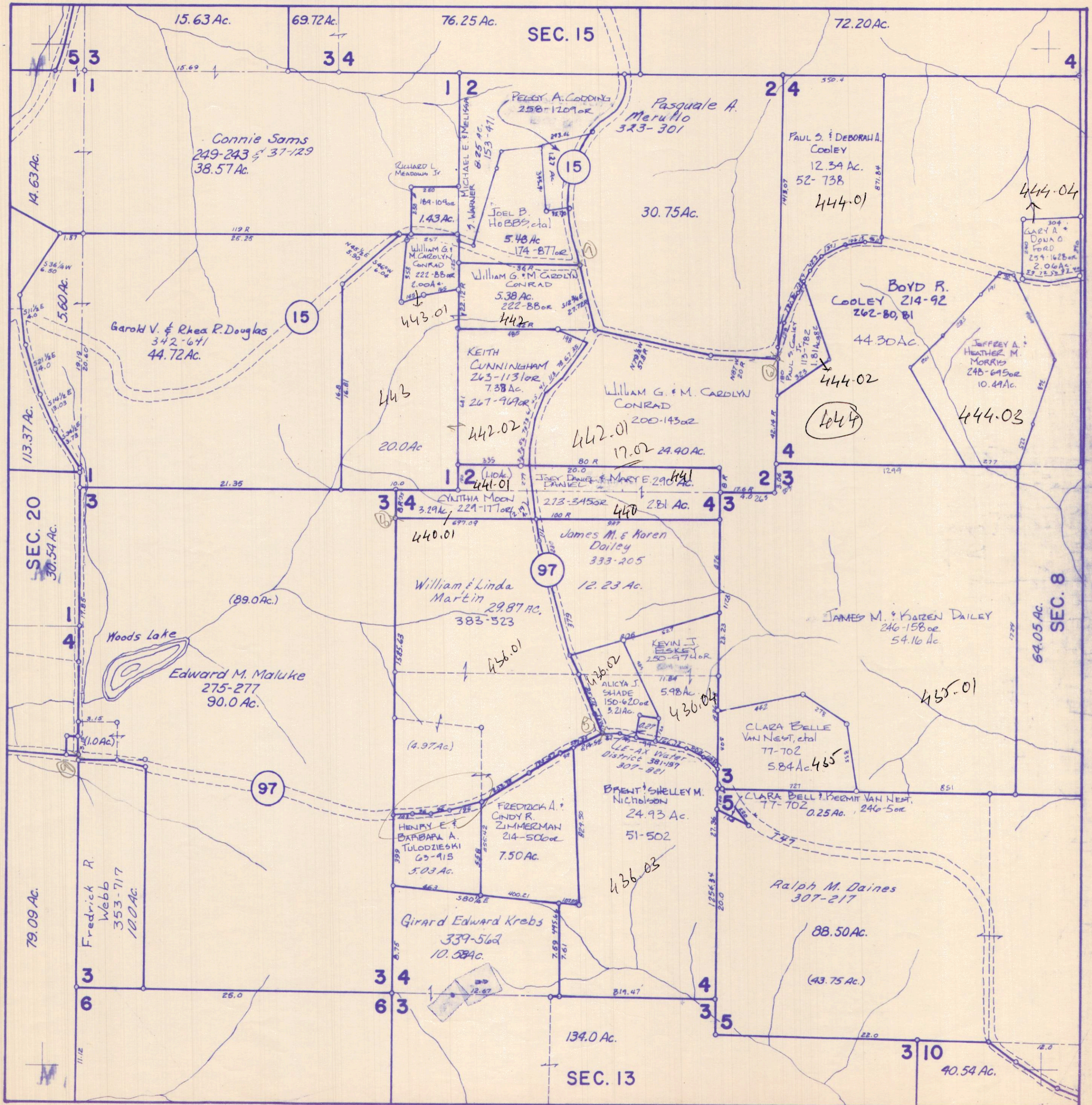
SEC. 13
Alexander Twp.
T8 R14



Revised to

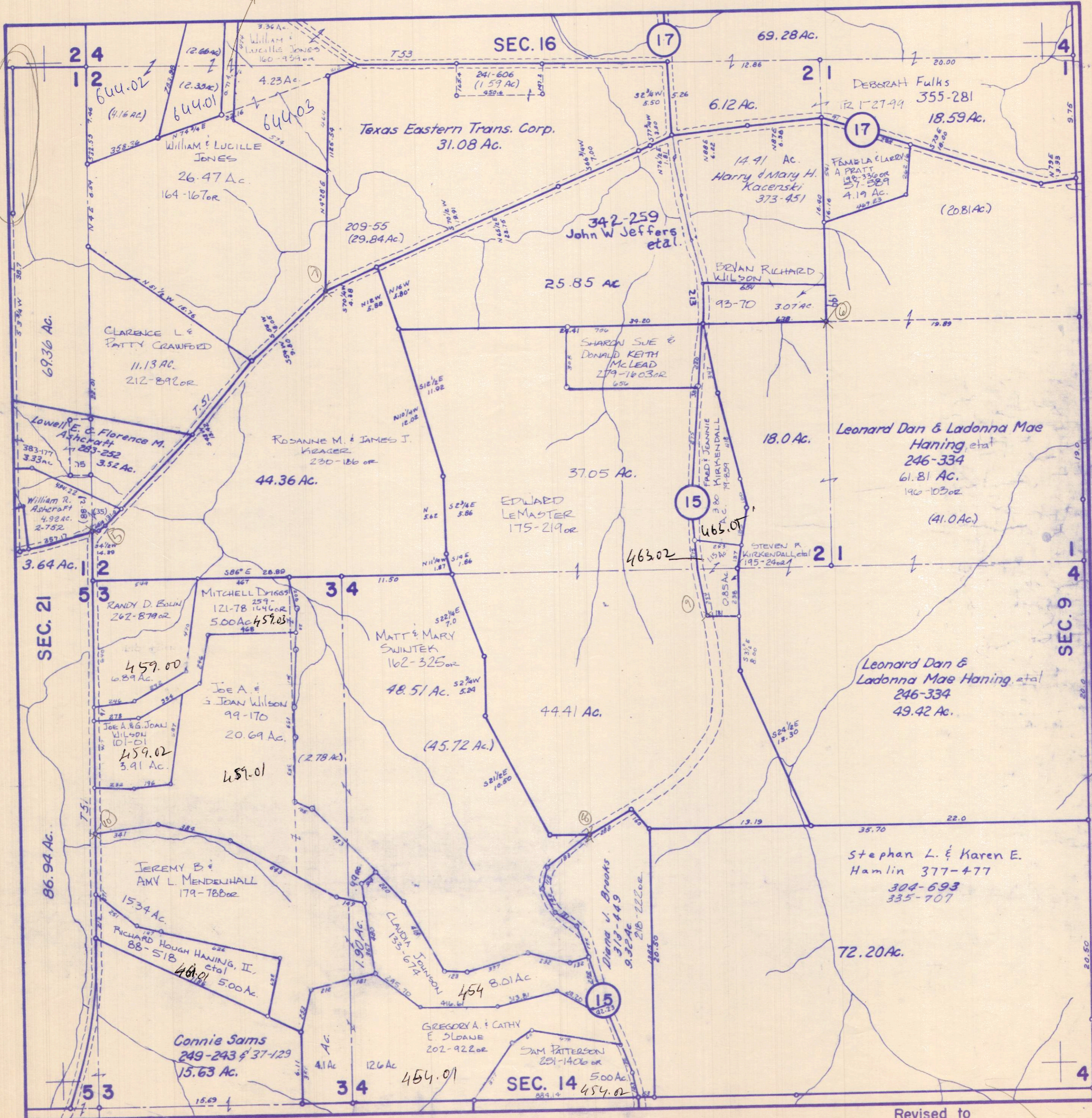
ATHENS COUNTY AUDITOR TAX PLAT
Approx. Scale 1" = 400' or 6 Chains

SEC. 14
Alexander Twp.
T8 R14



ATHENS COUNTY AUDITOR TAX PLAT
Approx. Scale 1" = 400' or 6 Chains

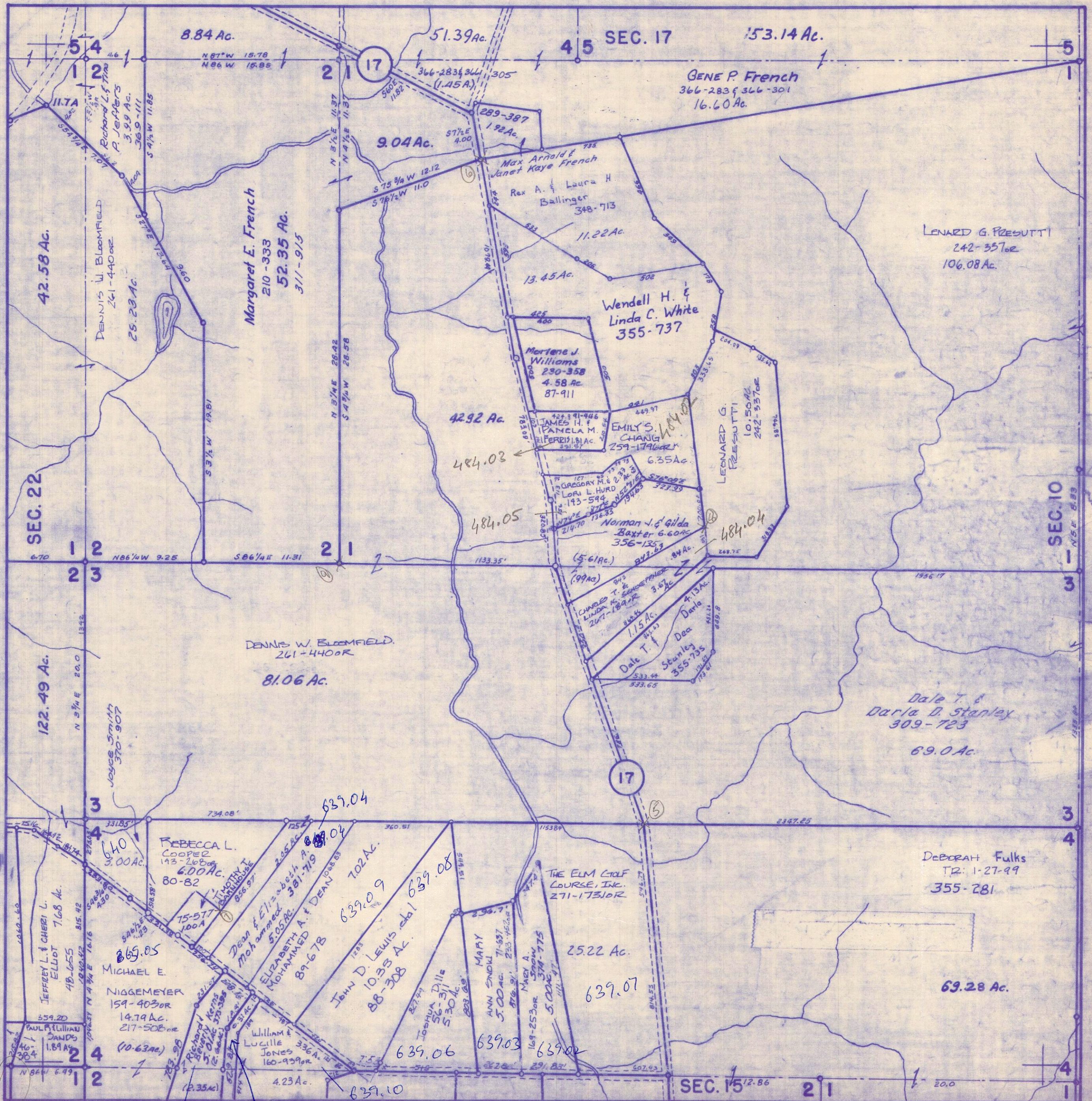
SEC. 15
Alexander Twp.
T8 R14



Revised to

ATHENS COUNTY AUDITOR TAX PLAT
Approx. Scale 1" = 400' or 6 Chains

SEC. 16
Alexander Twp.
T8 R14



10174
16372
39486

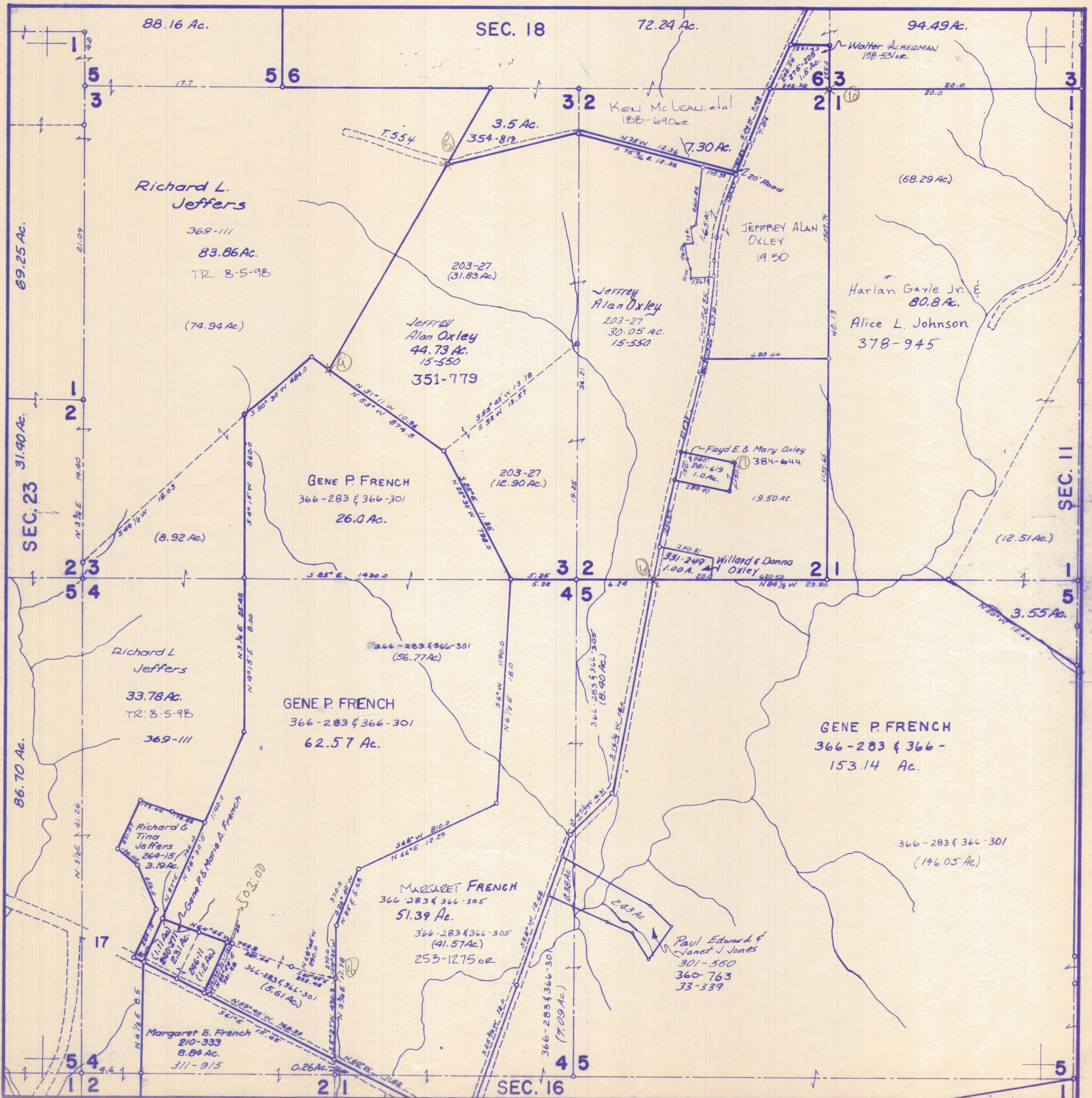
ATHENS COUNTY AUDITOR TAX PLAT

Approx. Scale 1"=400' or 6 Chains

SEC. 17

Alexander Twp.

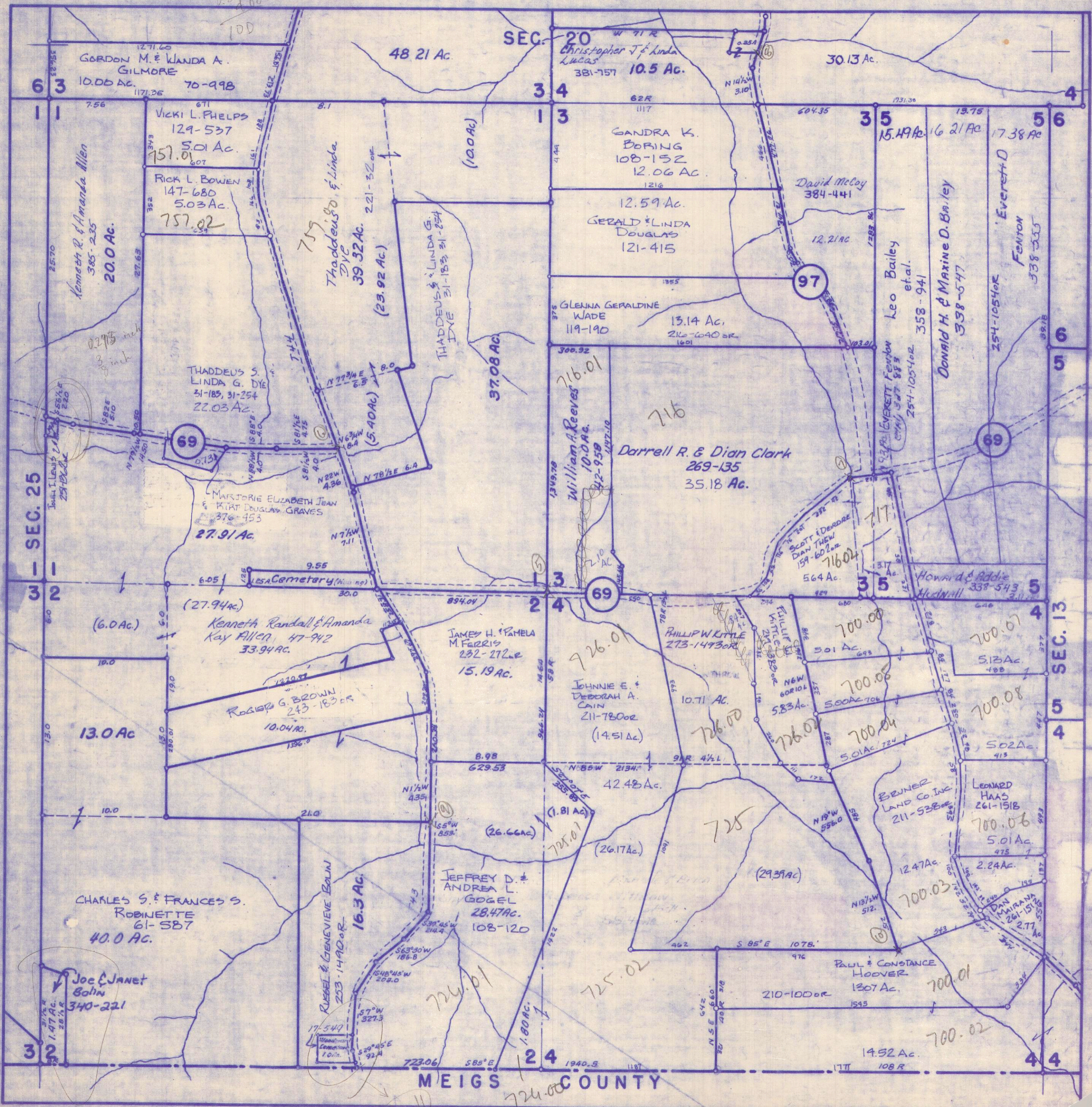
T8-R14



ATHENS COUNTY AUDITOR TAX PLAT
Approx. Scale 1" = 400' or 6 Chains

SEC. 19
Alexander Twp.
T8-R14

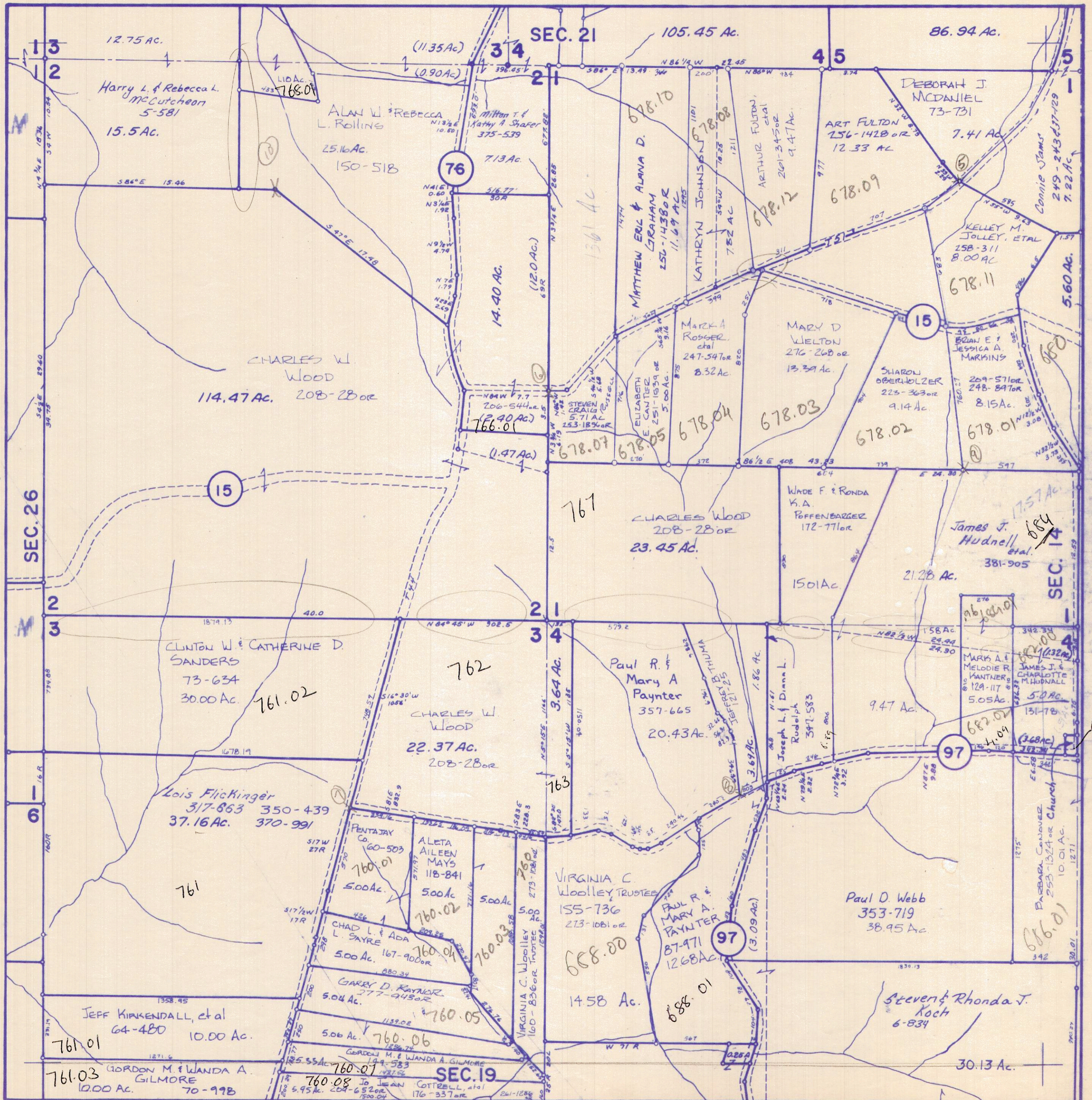
12400 = 0.275 X
275
4
150.0
0.125
12.5
7.9
50000



MEIGS COUNTY

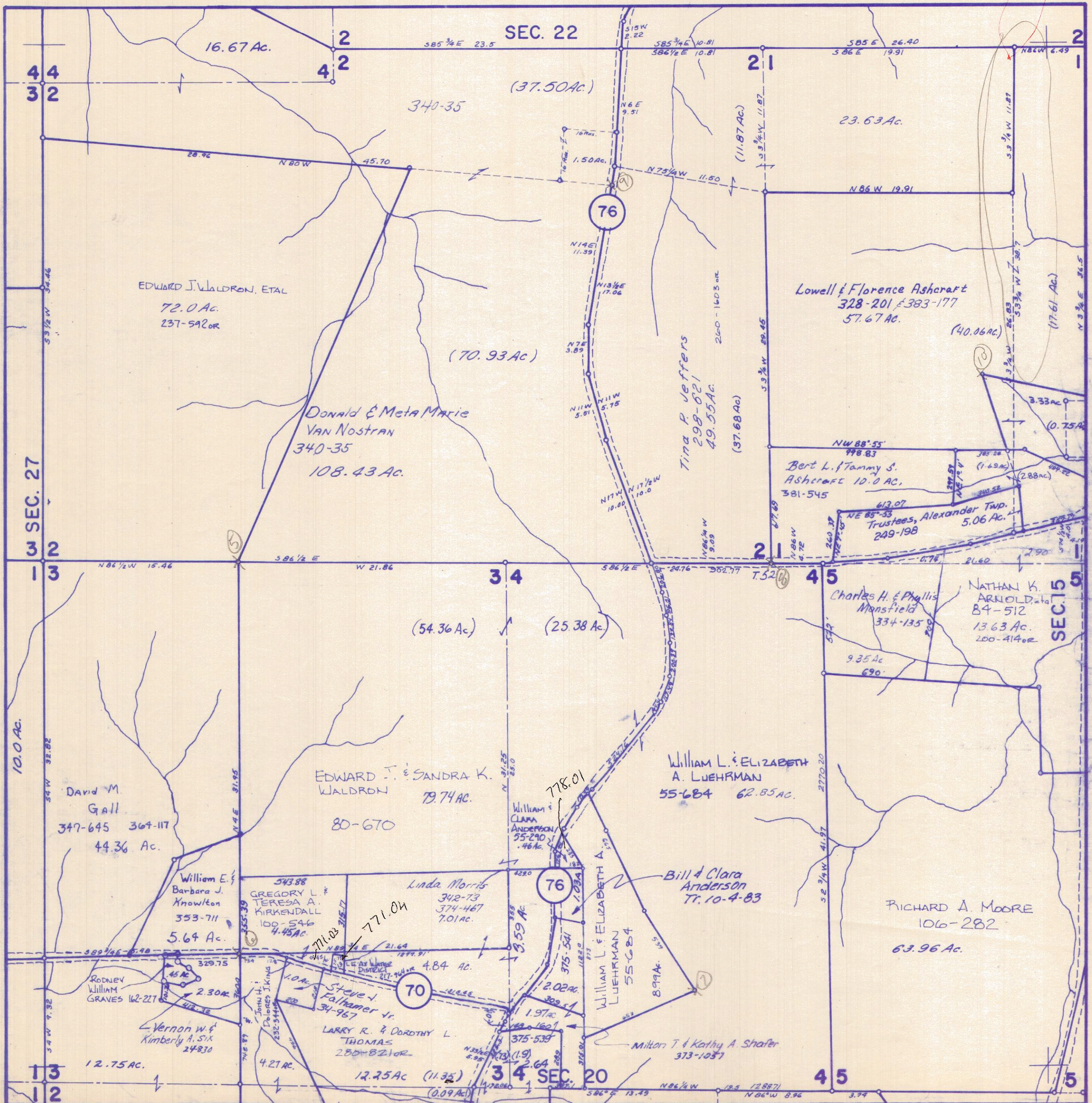
ATHENS COUNTY AUDITOR TAX PLAT
Approx. Scale 1" = 400' or 6 Chains

SEC. 20
Alexander Twp.
T8-R14



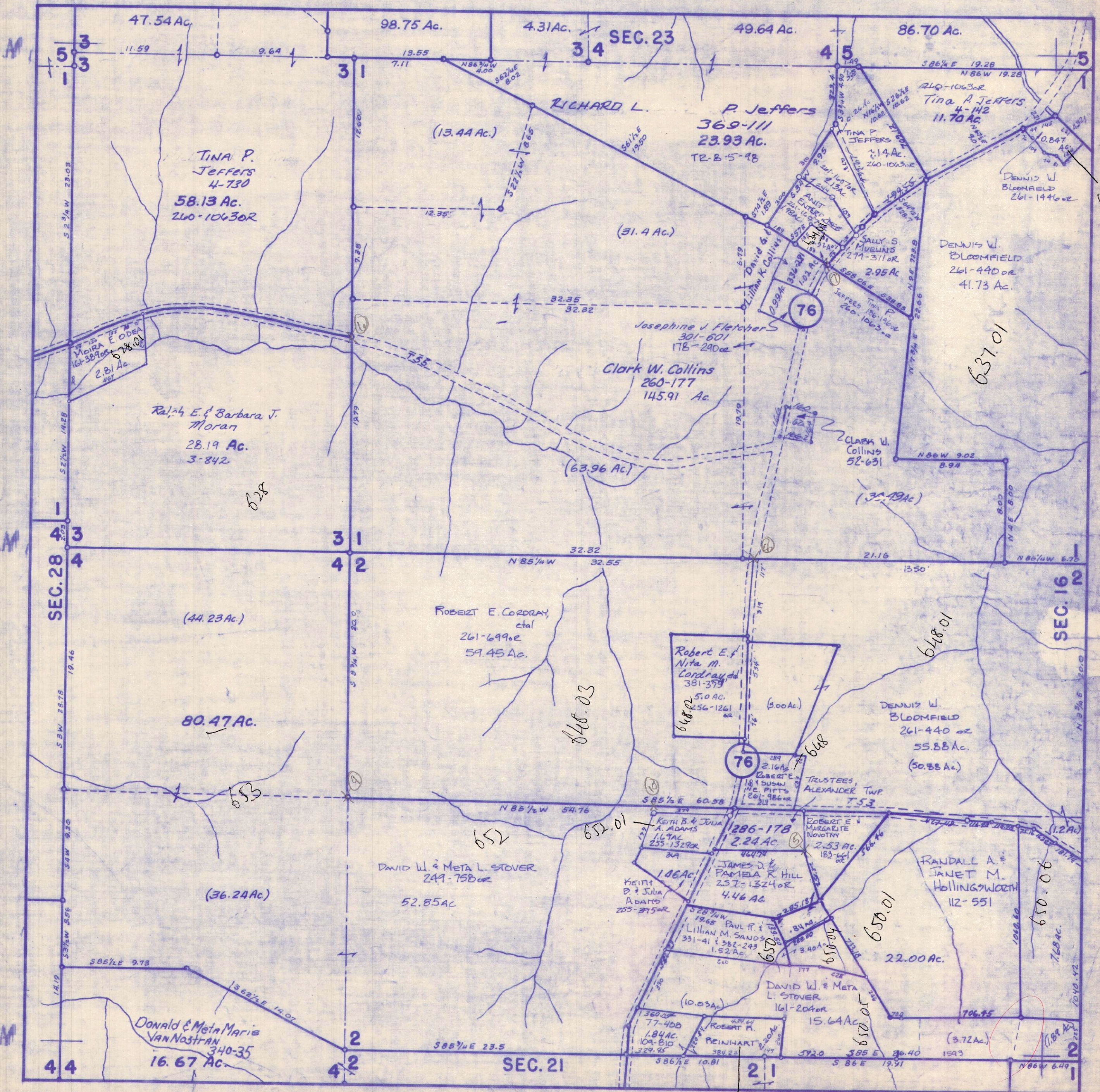
ATHENS COUNTY AUDITOR TAX PLAT
Approx. Scale 1"=400' or 6 Chains

SEC. 21
Alexander Twp.
T8-R14



ATHENS COUNTY AUDITOR TAX PLAT
Approx. Scale 1" = 400' or 6 Chains

SEC. 22
Alexander Twp.
T8-R14



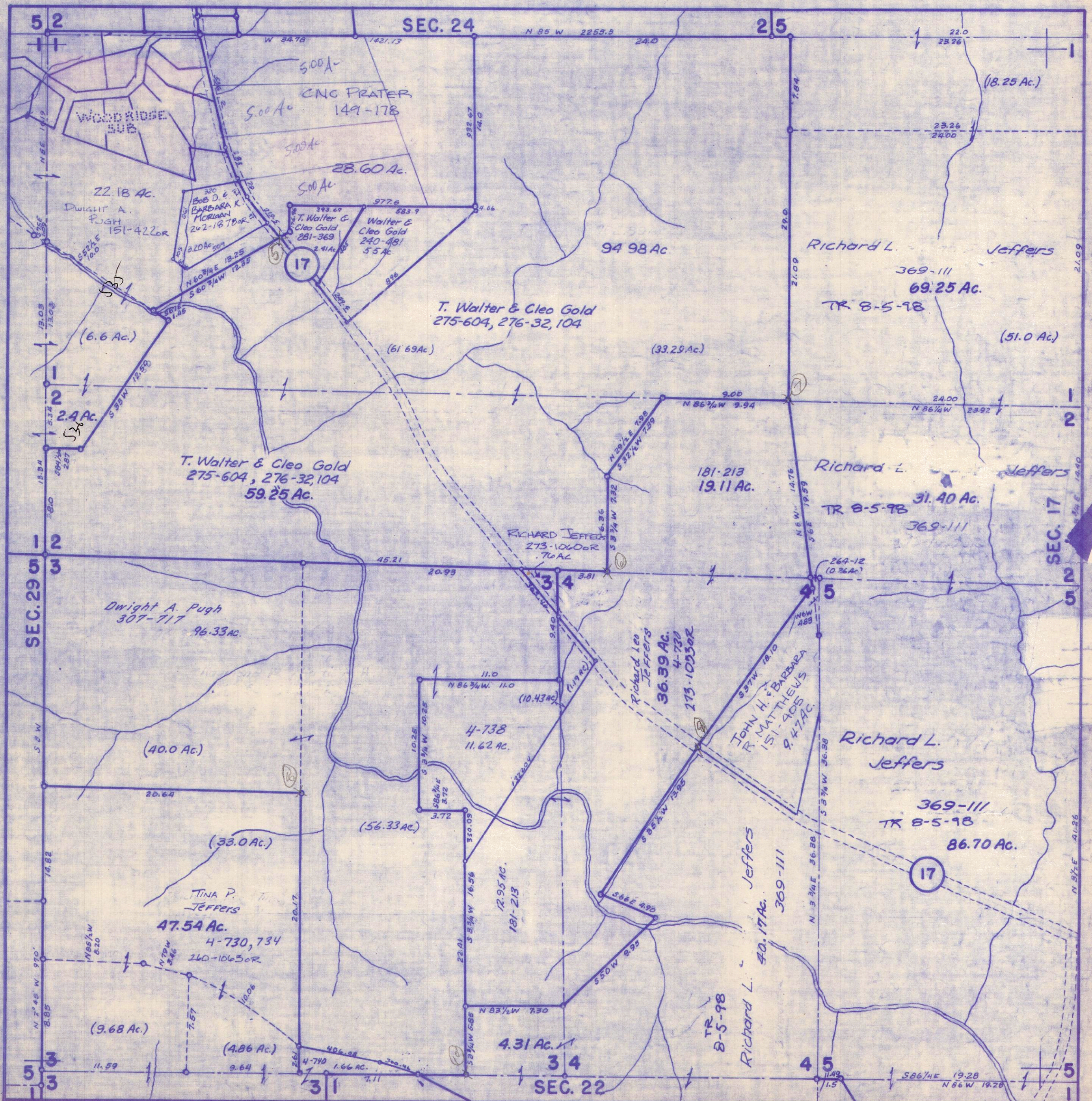
ATHENS COUNTY AUDITOR TAX PLAT

Approx. Scale 1"=400' or 6 Chains

SEC. 23

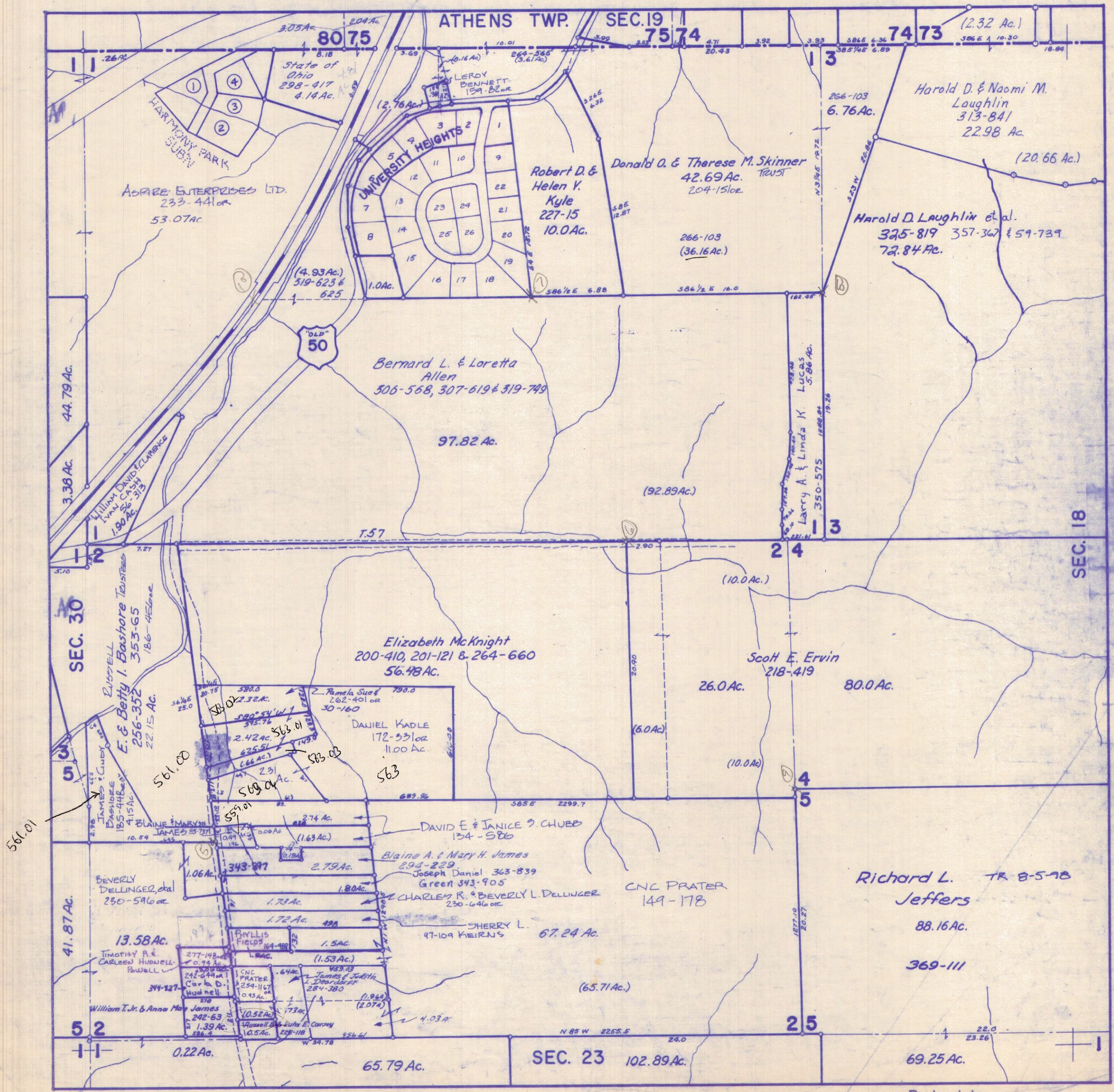
Alexander Twp.

T8-R14



ATHENS COUNTY AUDITOR TAX PLAT
Approx. Scale 1" = 400' or 6 Chains

SEC. 24
Alexander Twp.
T8-R14

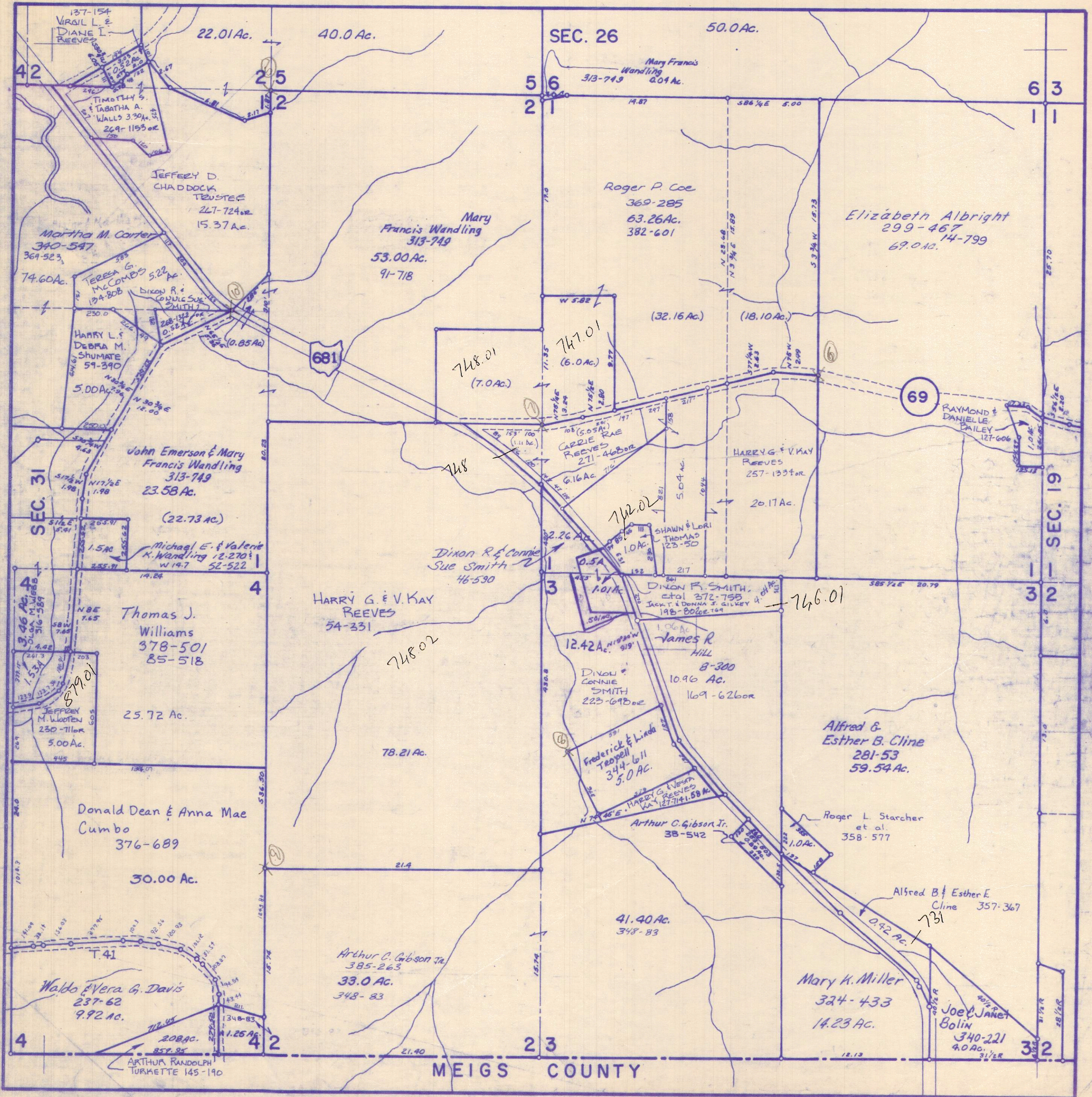


561.01

Revised to

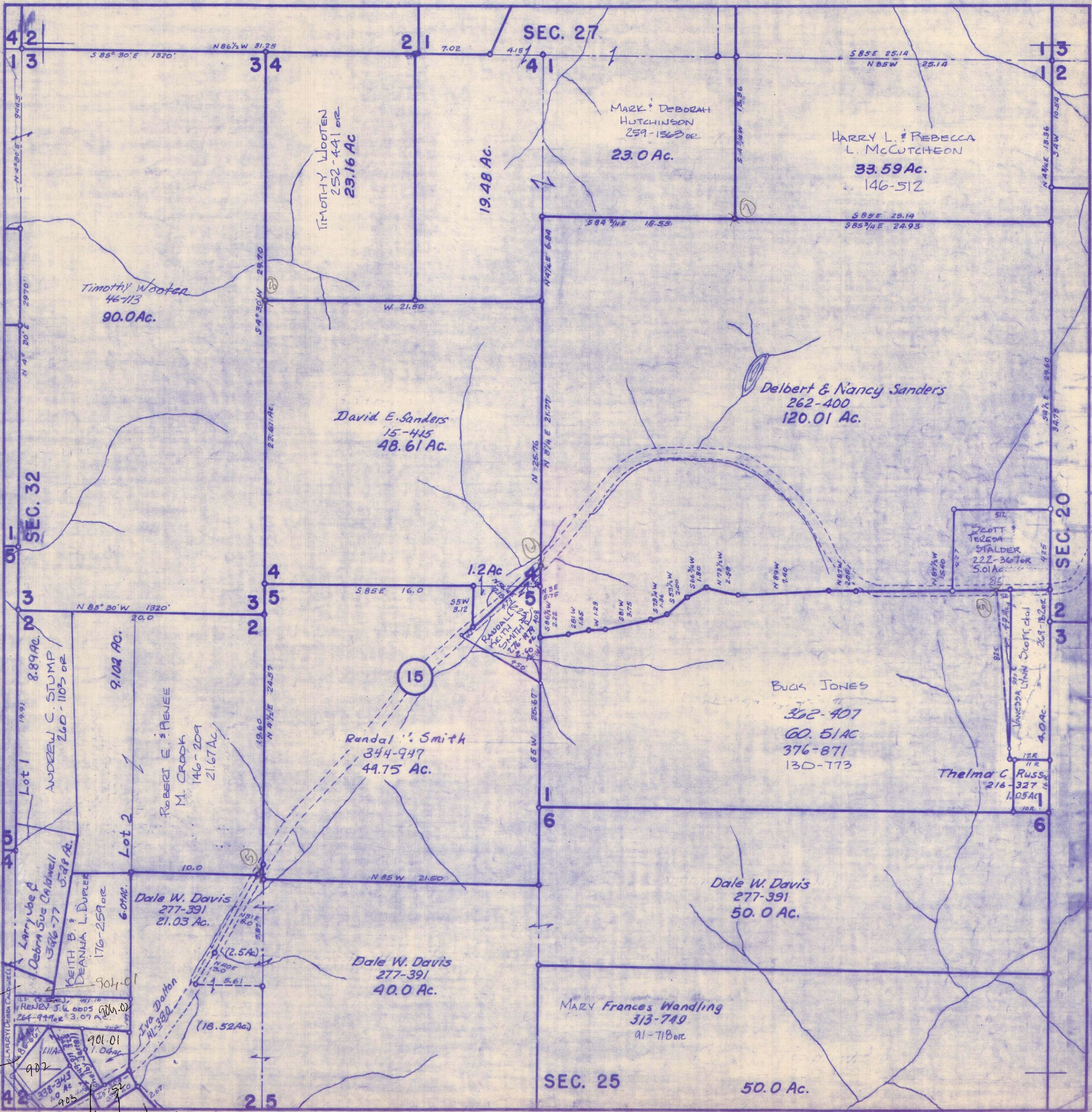
ATHENS COUNTY AUDITOR TAX PLAT
Approx. Scale 1" = 400' or 6 Chains

SEC. 25
Alexander Twp.
T8-R14



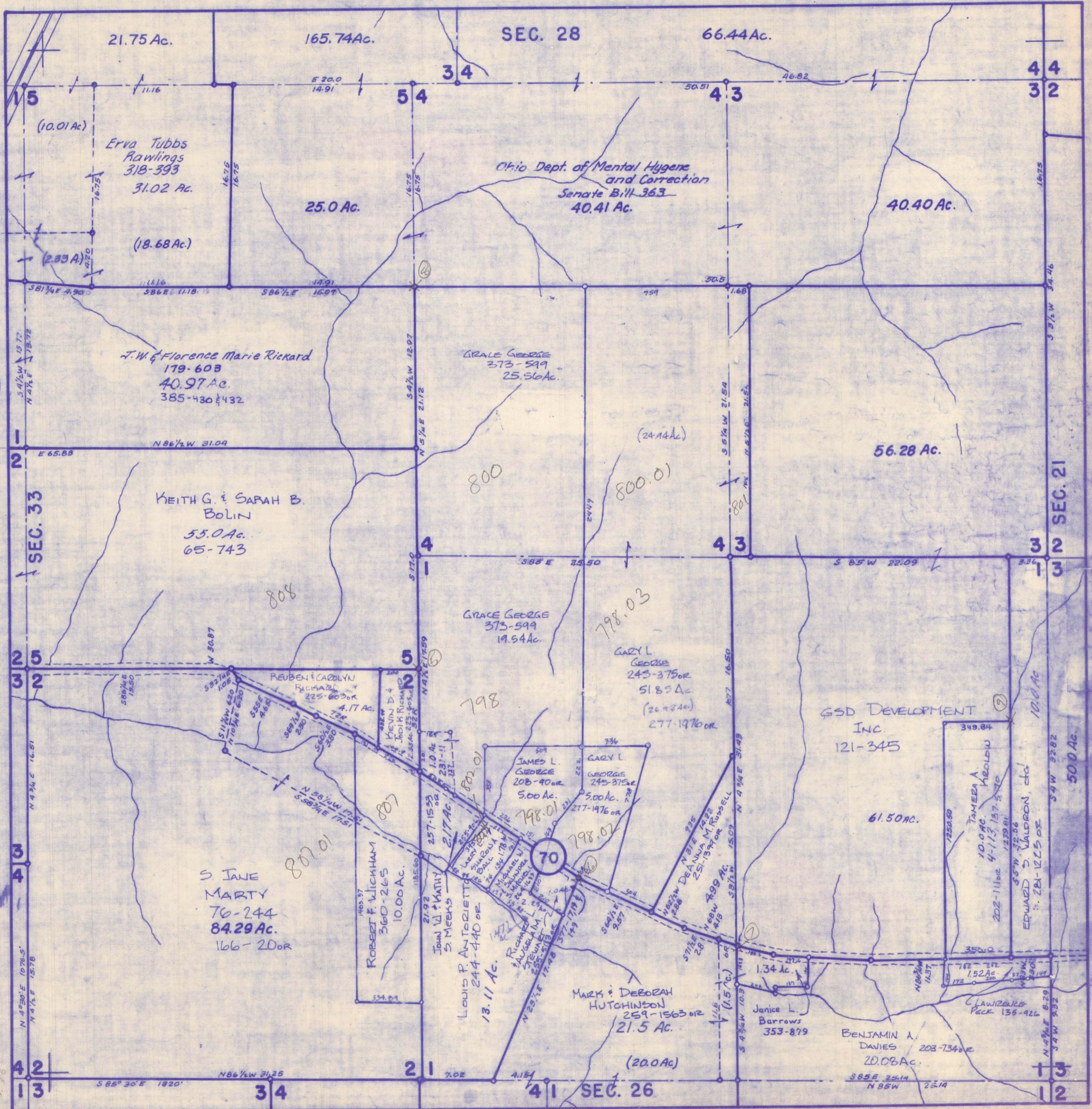
ATHENS COUNTY AUDITOR TAX PLAT
Approx. Scale 1"=400' or 6 Chains

SEC. 26
Alexander Twp.
T8-R14



ATHENS COUNTY AUDITOR TAX PLAT
Approx. Scale 1"=400' or 6 Chains

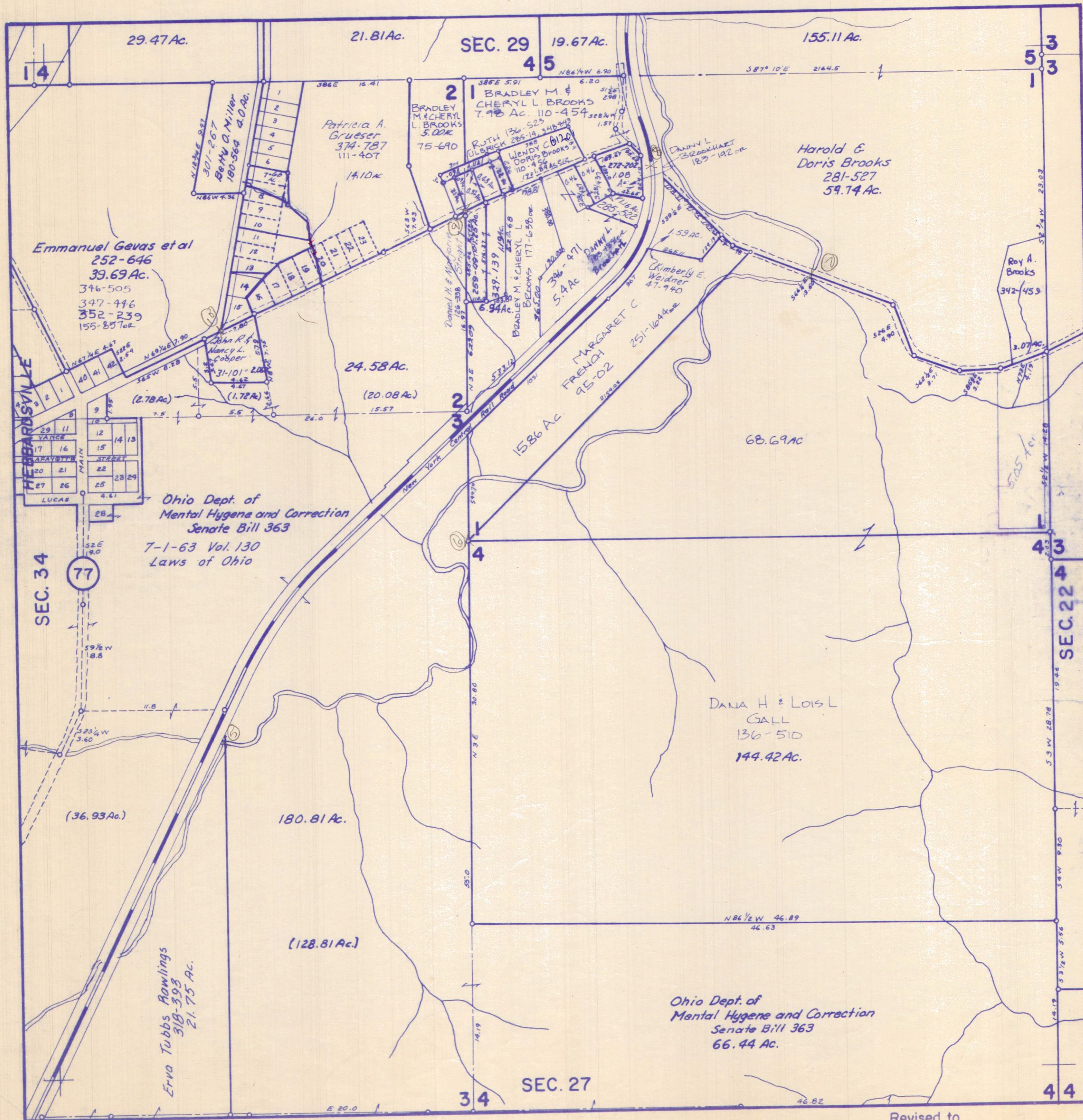
SEC. 27
Alexander Twp.
T8-R14



Revised to

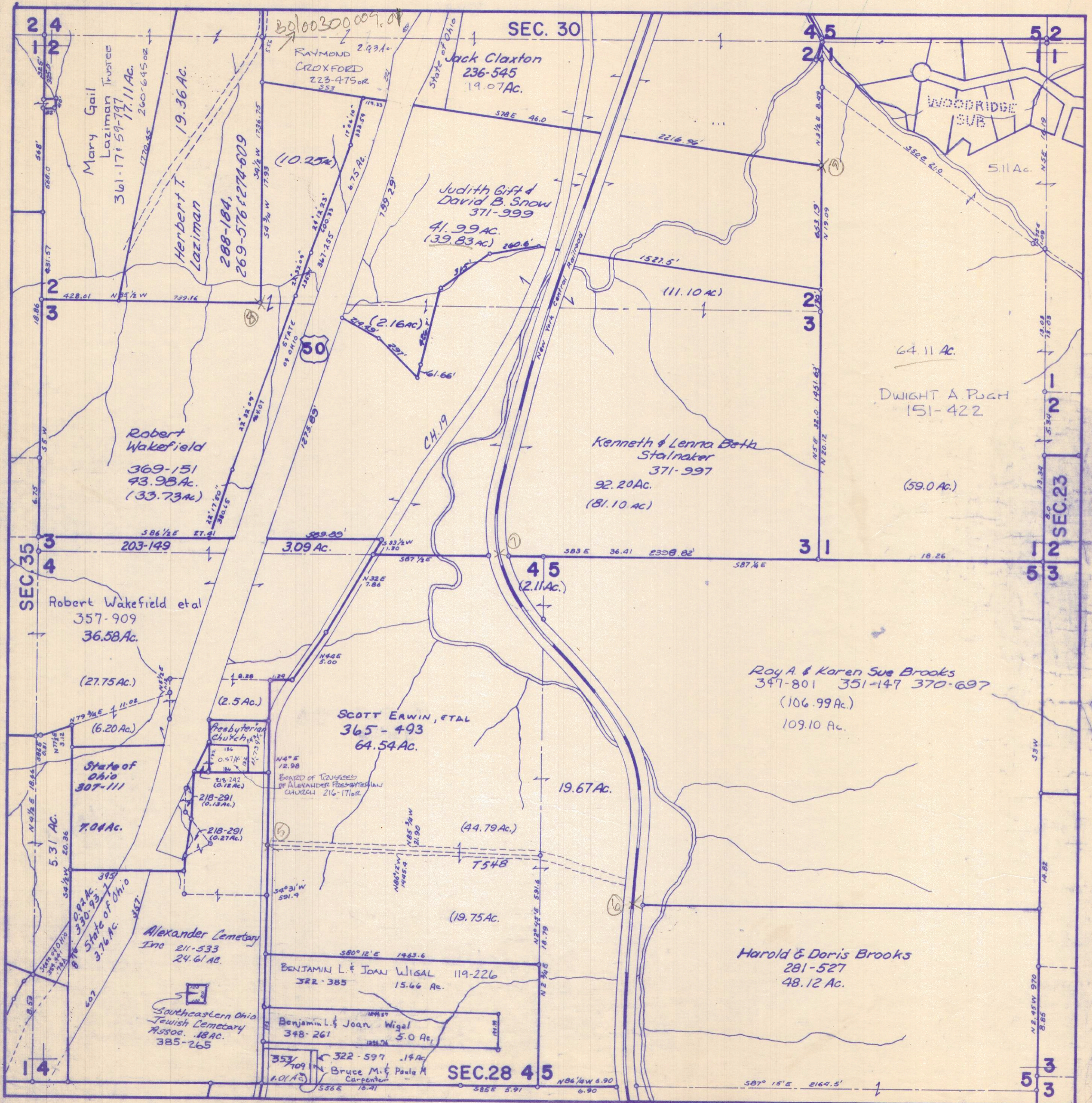
ATHENS COUNTY AUDITOR TAX PLAT
Approx. Scale 1" = 400' or 6 Chains

SEC. 28
Alexander Twp.
T8 - R14



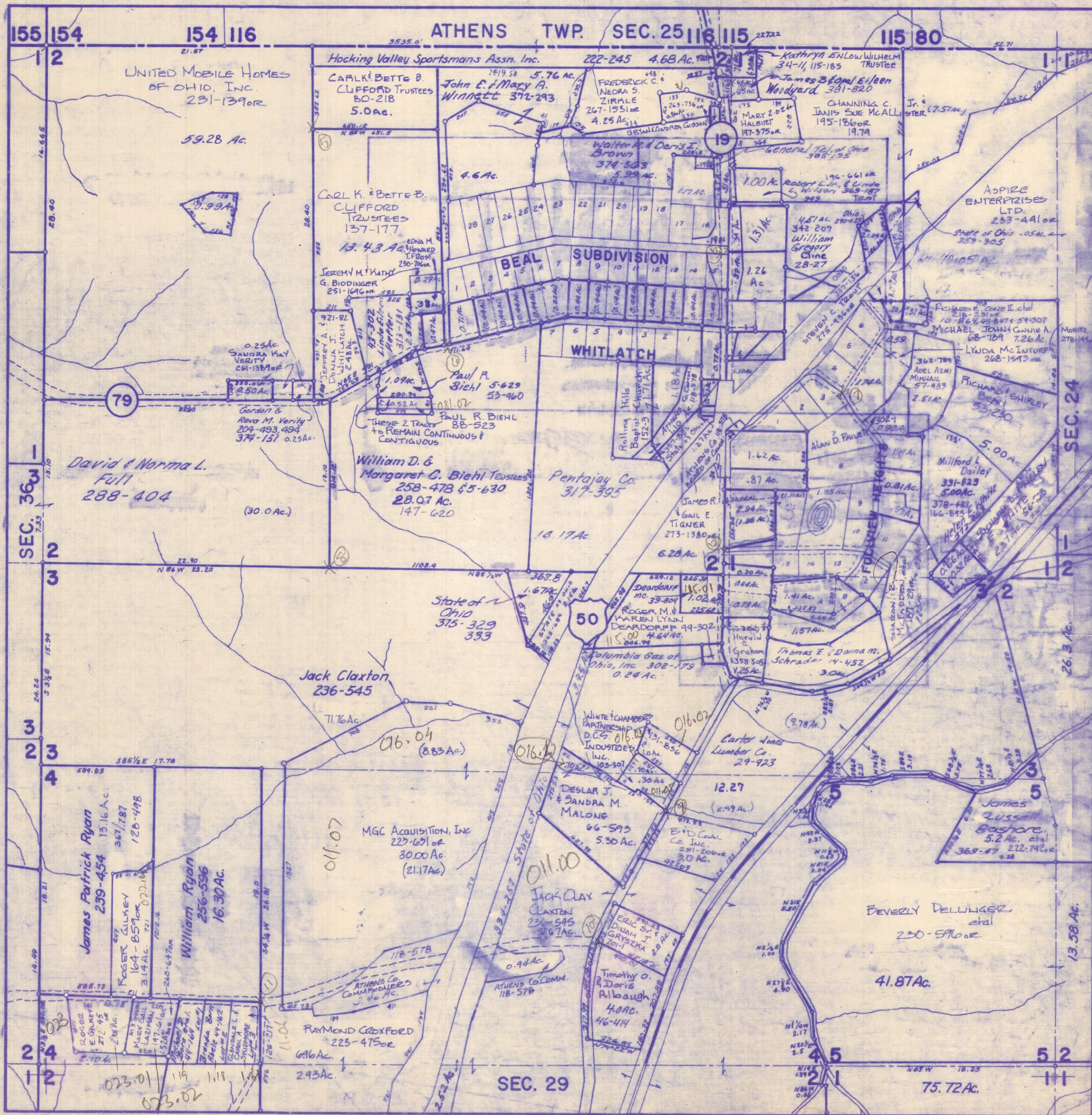
ATHENS COUNTY AUDITOR TAX PLAT
Approx. Scale 1" = 400' or 6 Chains

SEC. 29
Alexander Twp.
T8-R14



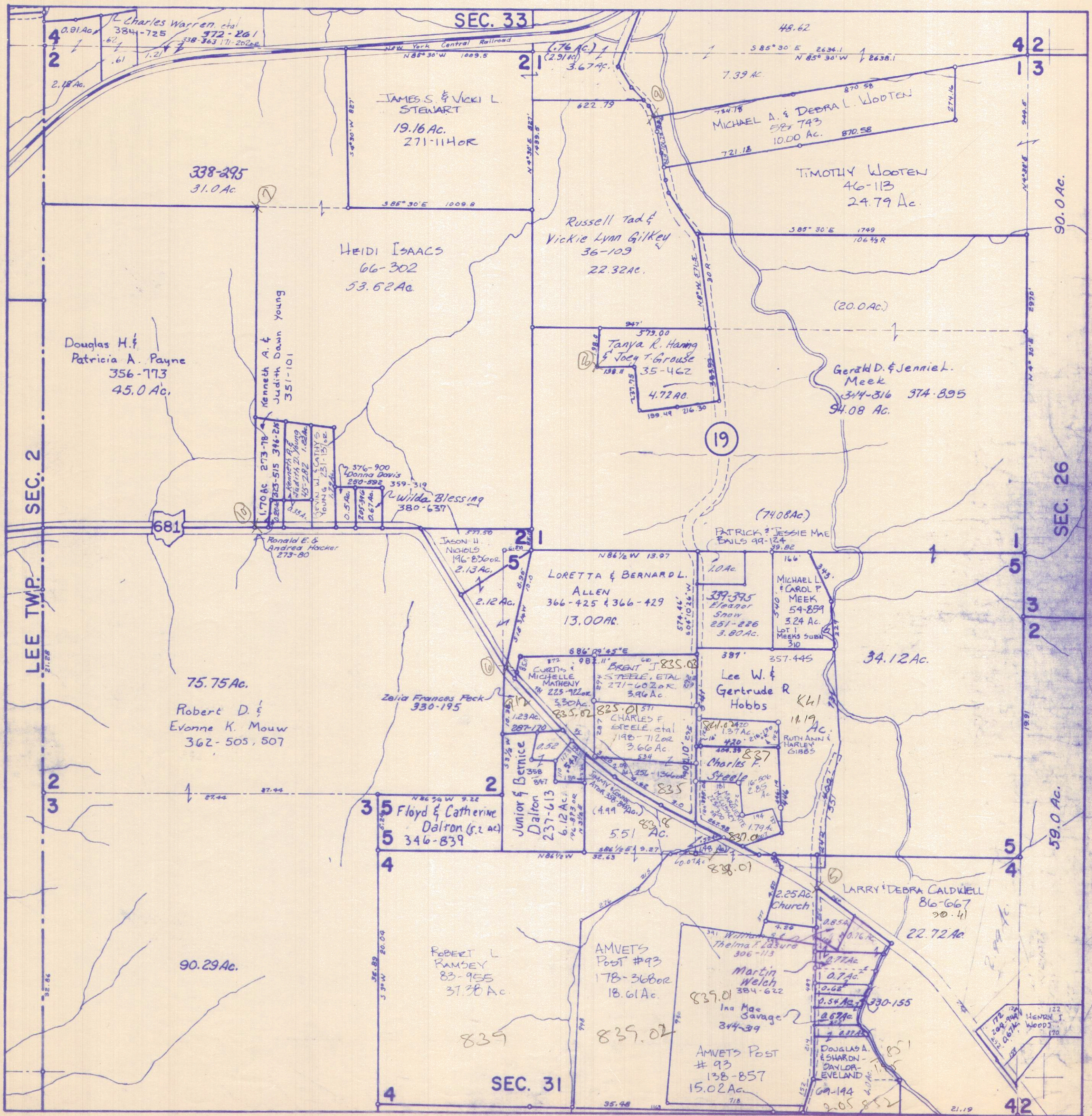
ATHENS COUNTY AUDITOR TAX PLAT
Approx. Scale 1" = 400' or 6 Chains

SEC. 30
Alexander Twp.
T8-R14



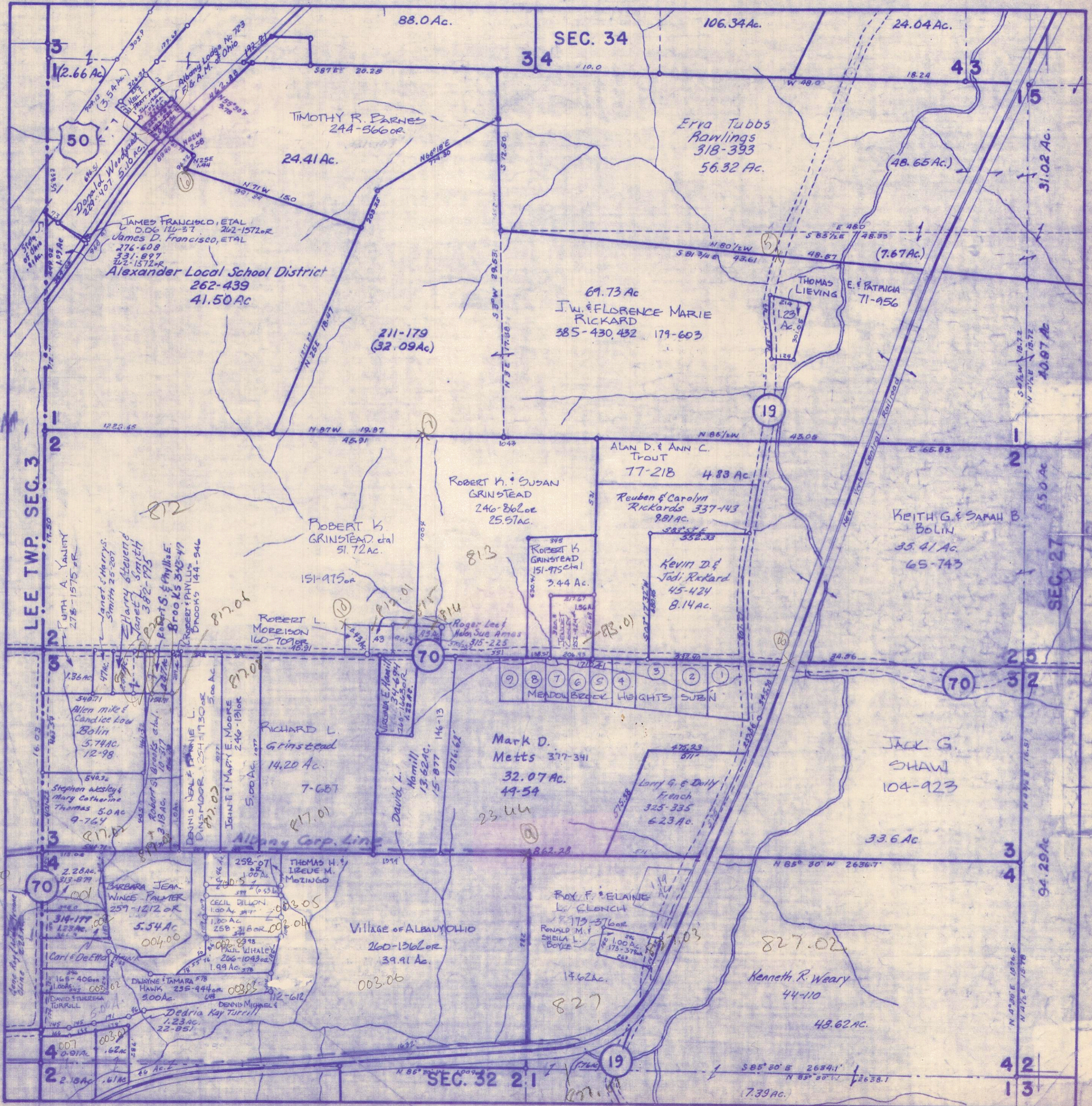
ATHENS COUNTY AUDITOR TAX PLAT
Approx. Scale 1" = 400' or 6 Chains

SEC. 32
Alexander Twp.
T8-R14



ATHENS COUNTY AUDITOR TAX PLAT
Approx. Scale 1"=400' or 6 Chains

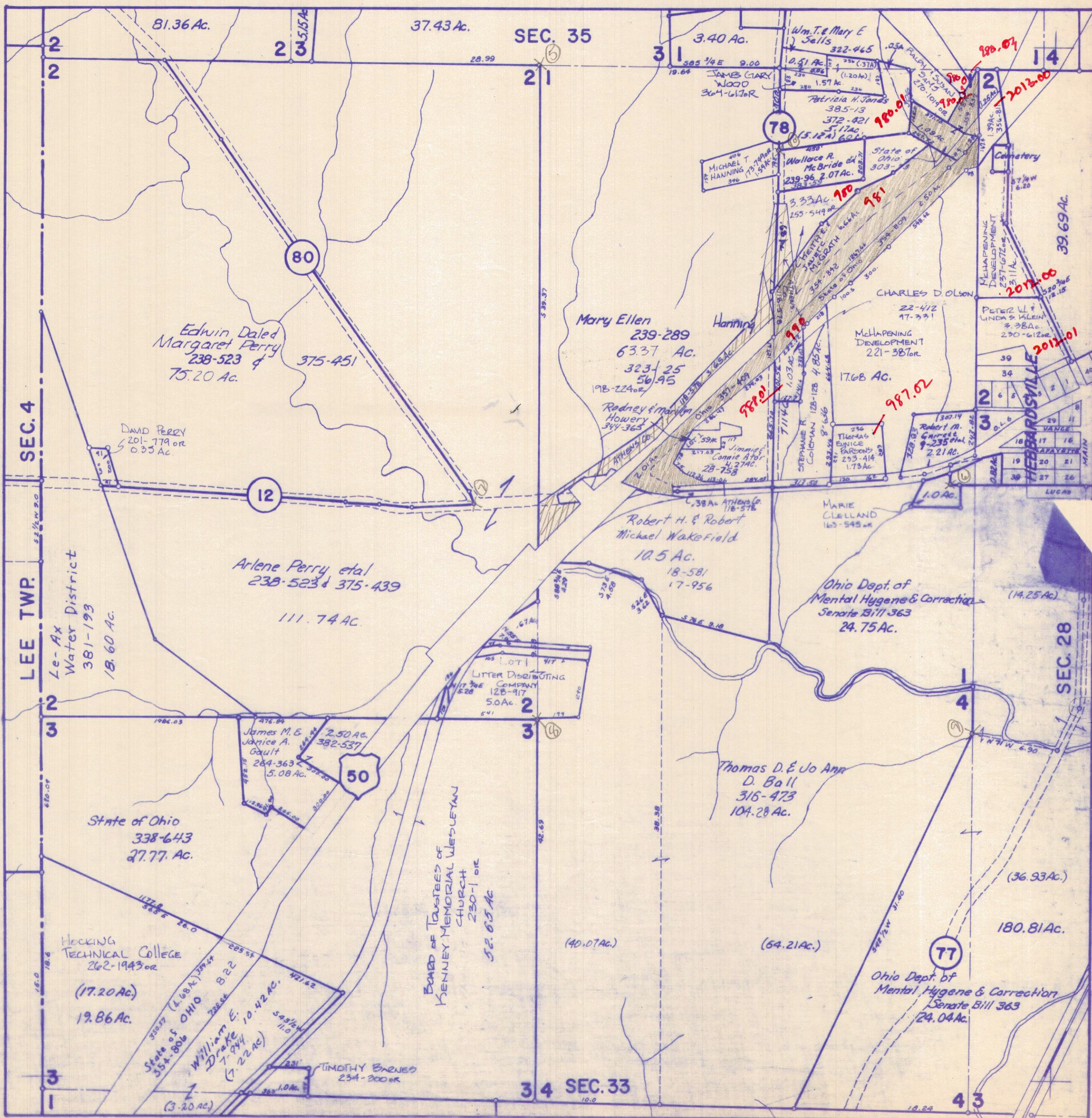
SEC. 33
Alexander Twp.
T8-R14



Revised to

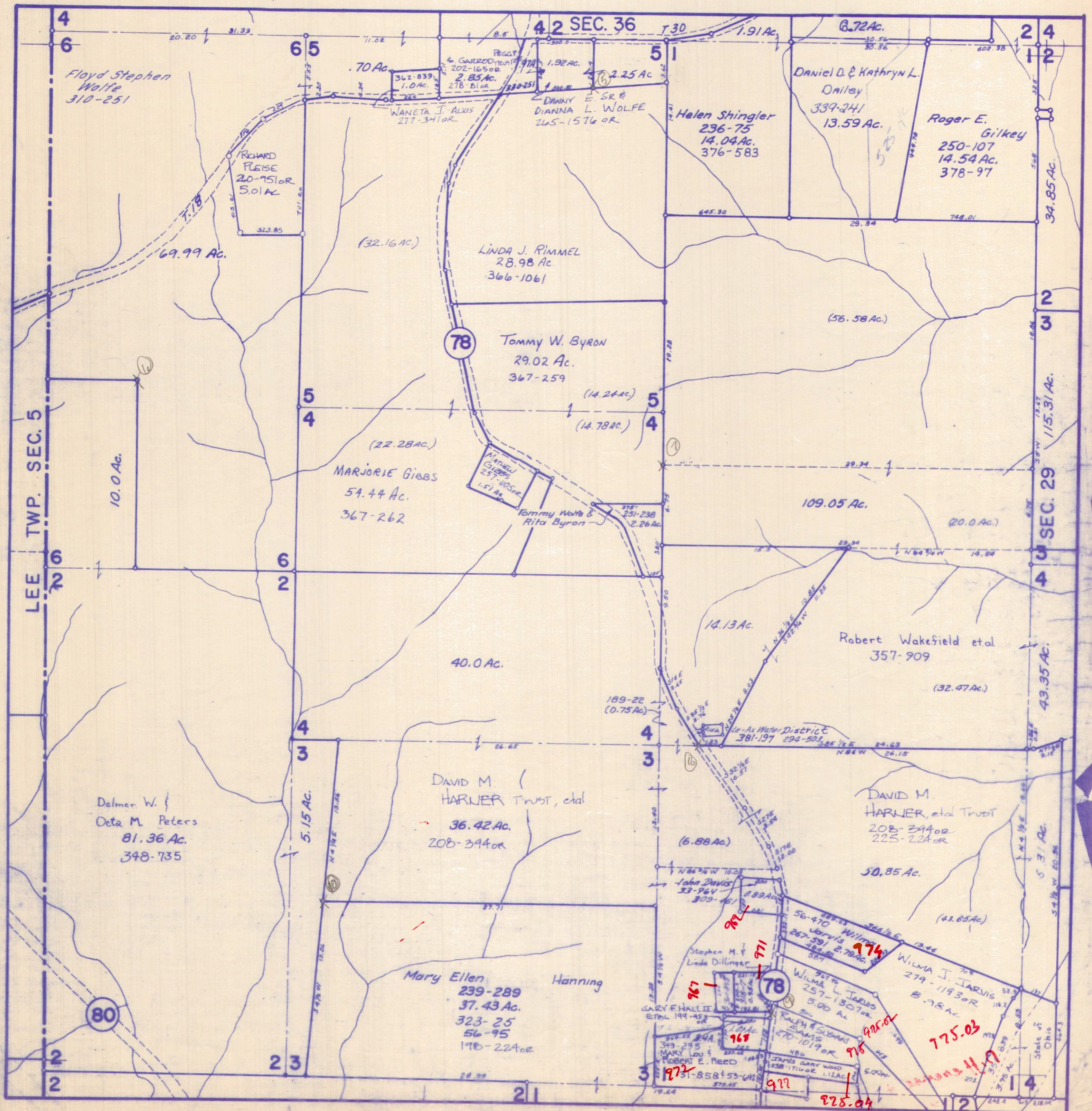
ATHENS COUNTY AUDITOR TAX PLAT
Approx. Scale 1" = 400' or 6 Chains

SEC. 34
Alexander Twp.
T8-R14



ATHENS COUNTY AUDITOR TAX PLAT
Approx. Scale 1" = 400' or 6 Chains

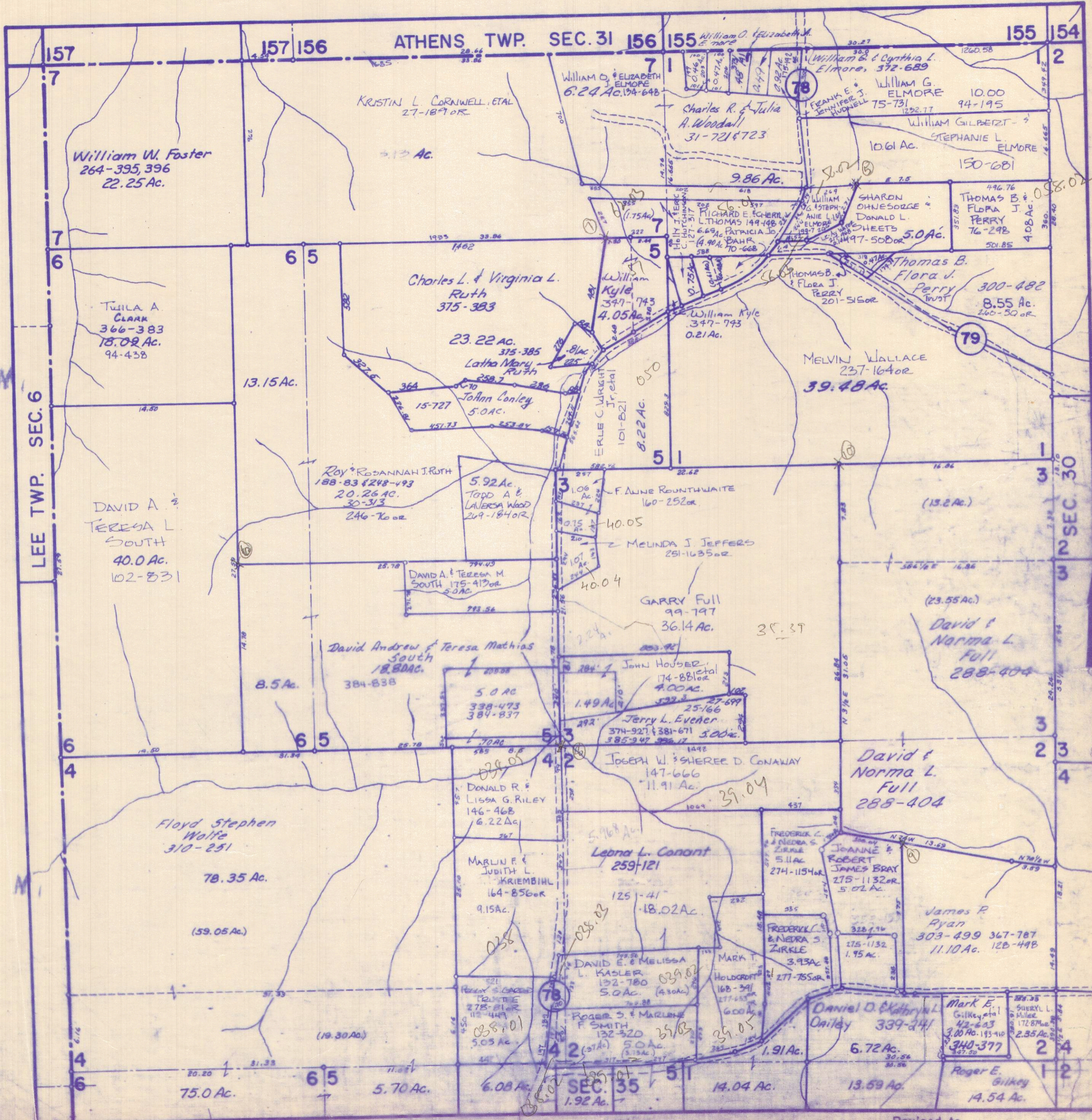
SEC. 35
Alexander Twp.
T8-R14



Revised to

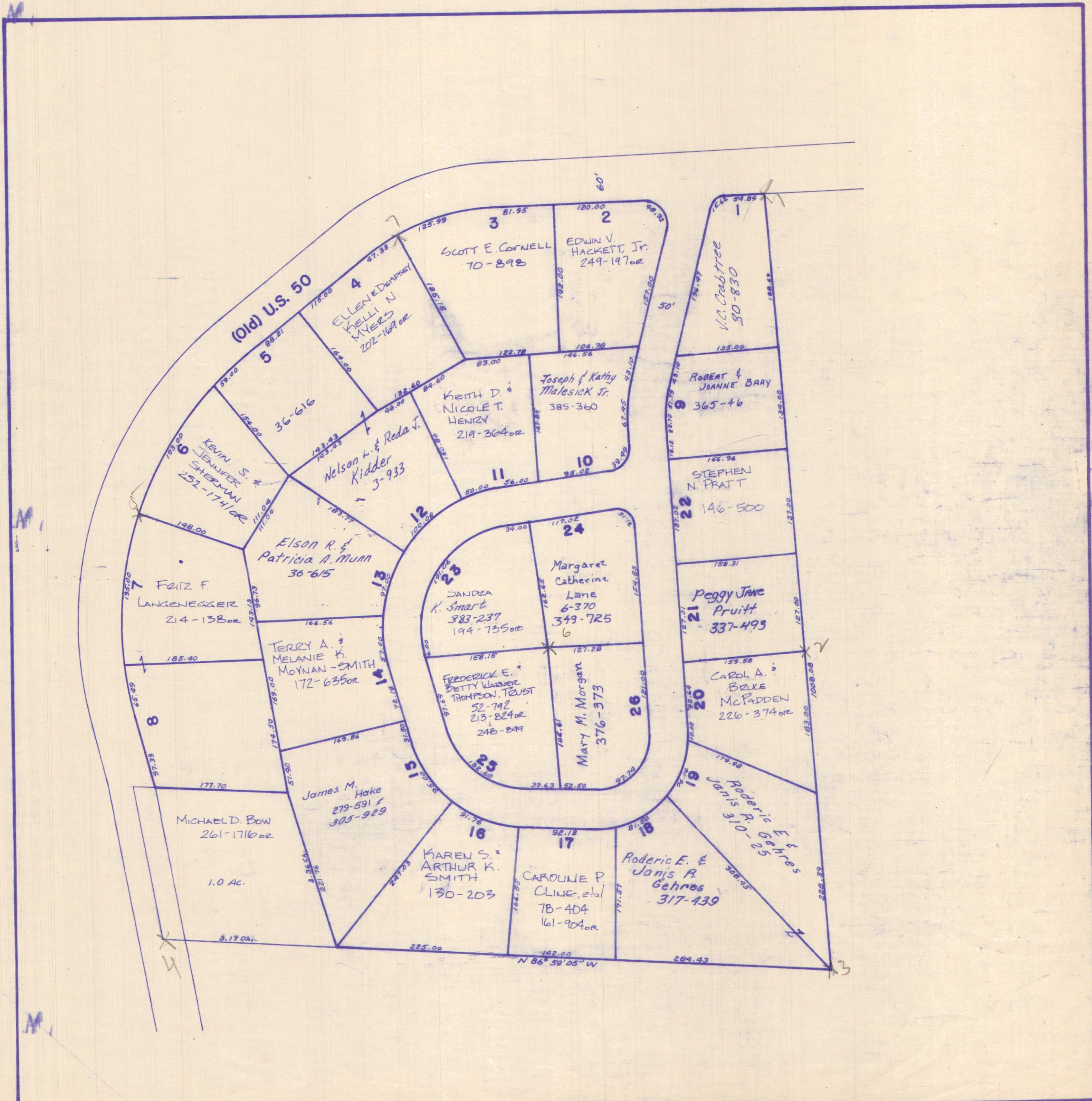
ATHENS COUNTY AUDITOR TAX PLAT
Approx. Scale 1" = 400' or 6 Chains

SEC. 36
Alexander Twp.
T8-R14




ATHENS COUNTY AUDITOR TAX PLAT
Scale 1"=100'

UNIVERSITY HEIGHTS
Alexander Twp.
Sec. 24



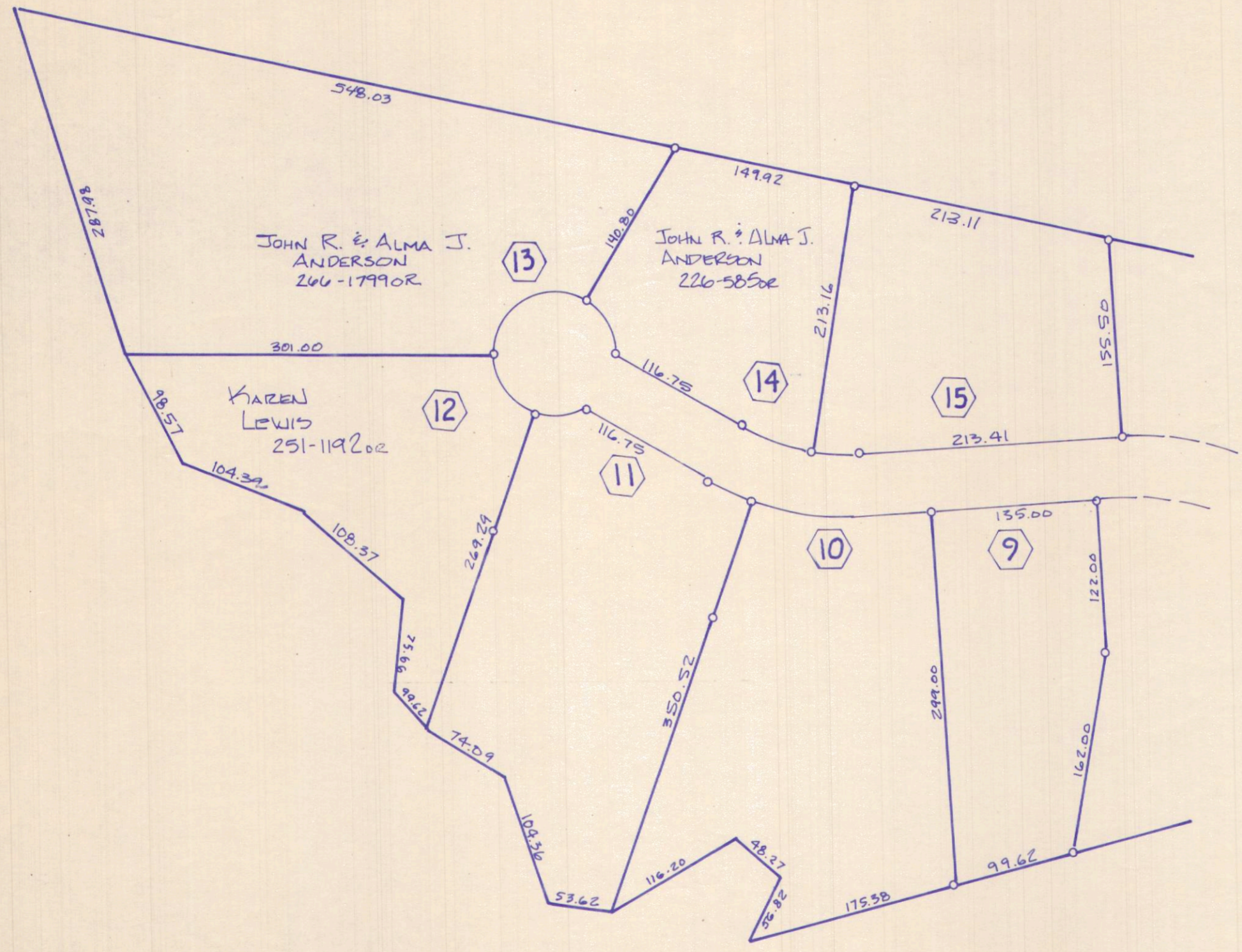

ATHENS COUNTY TAX PLAT

ALL LOTS NOT SHOWING OWNERSHIP
OWNED BY ASPIRE ENTERPRISES LTD
BK233 P 441 OR



ATHENS COUNTY AUDITOR TAX PLAT
Scale 1" = 100'

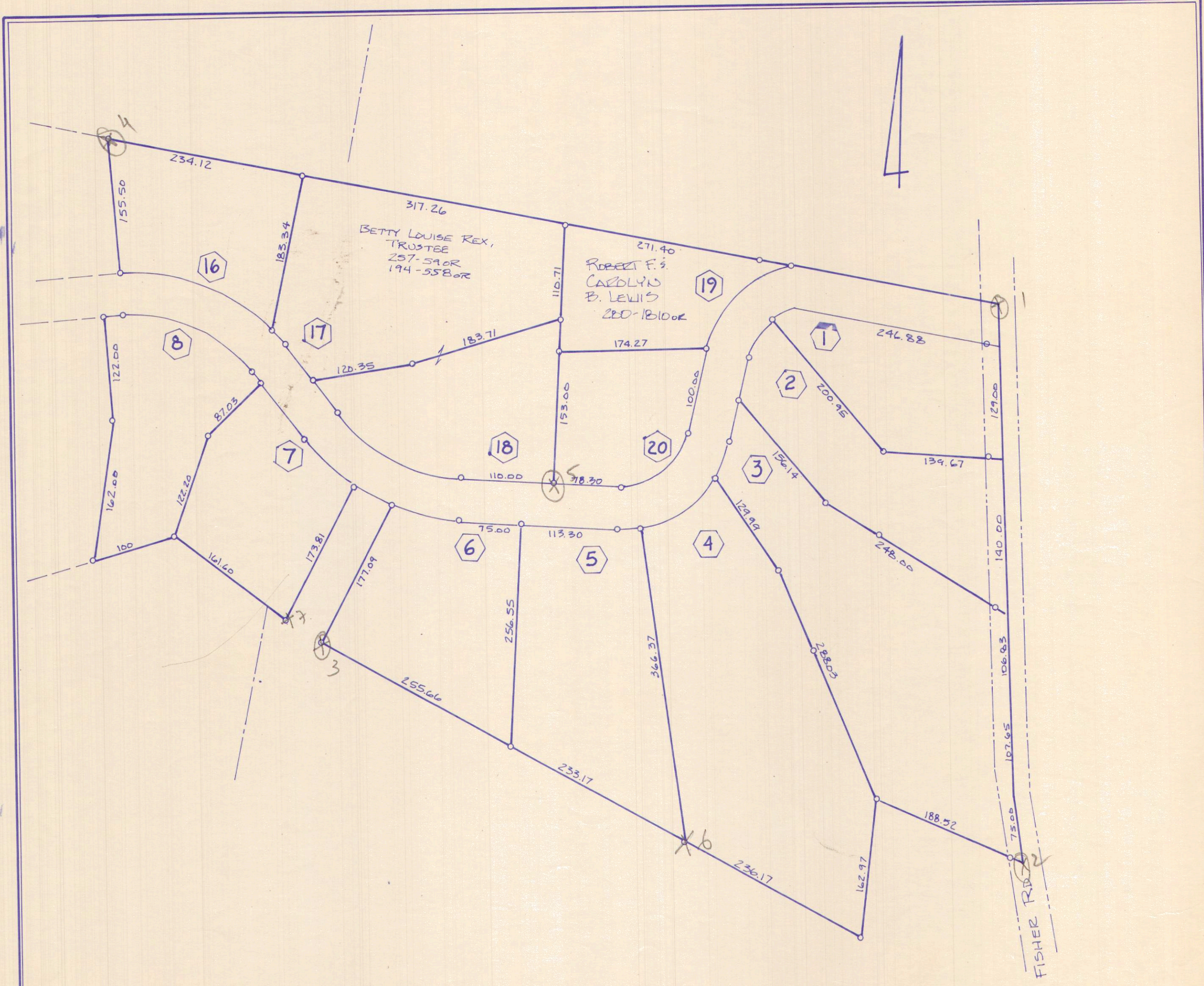
Sec. 23 & 29 ALEXANDER



ALL LOTS UNMARKED
OWNED BY DWIGHT A. FUGH
02-151-424

ATHENS COUNTY AUDITOR TAX PLAT
Scale 1" = 100'

Sec. 23 & 29 ALEXANDER



ALL lots UNMARKED
OWNED BY DWIGHT A. RUGH
OR 151-424

ATHENS COUNTY AUDITOR TAX PLAT

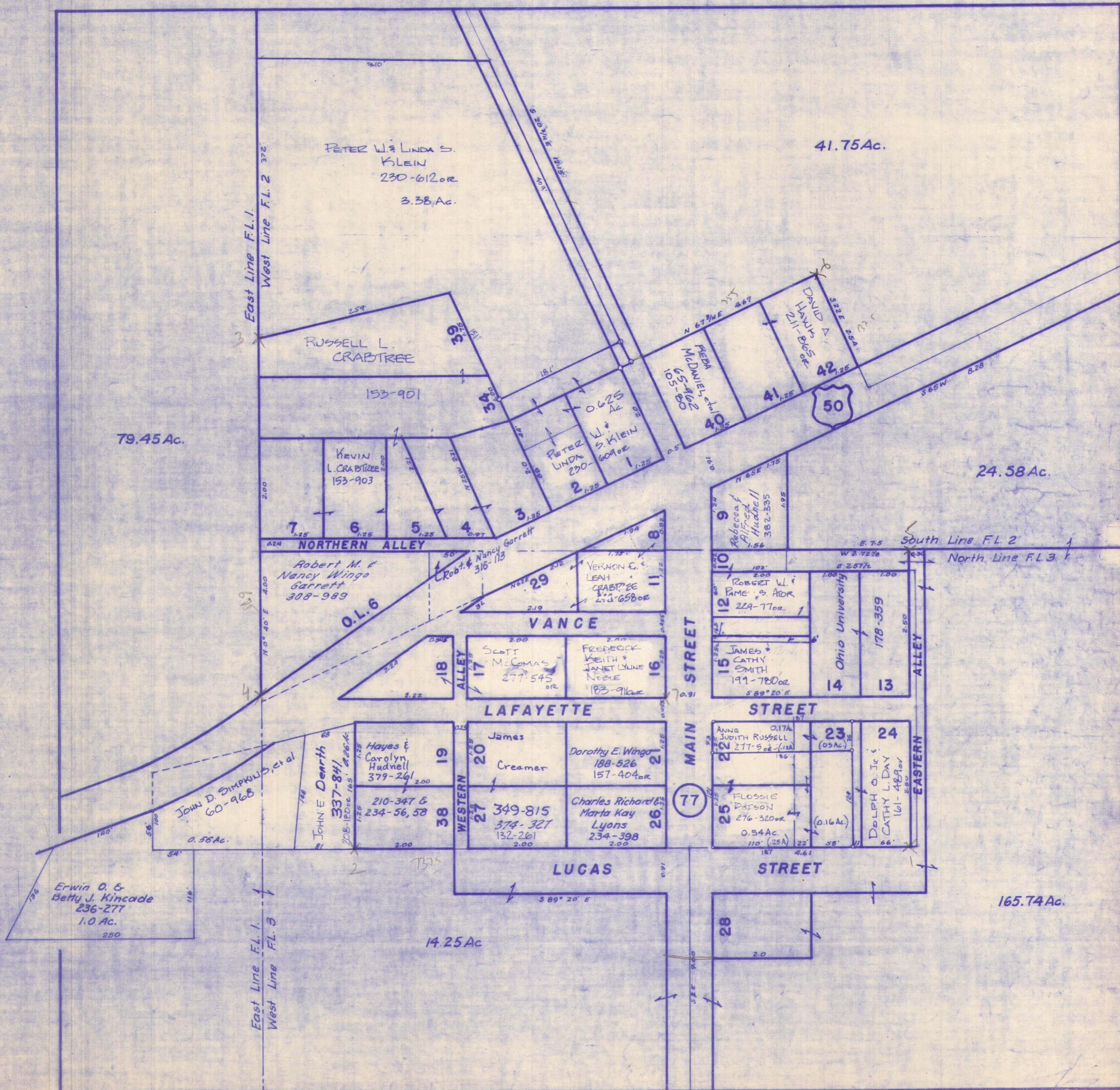
Scale 1"=100'

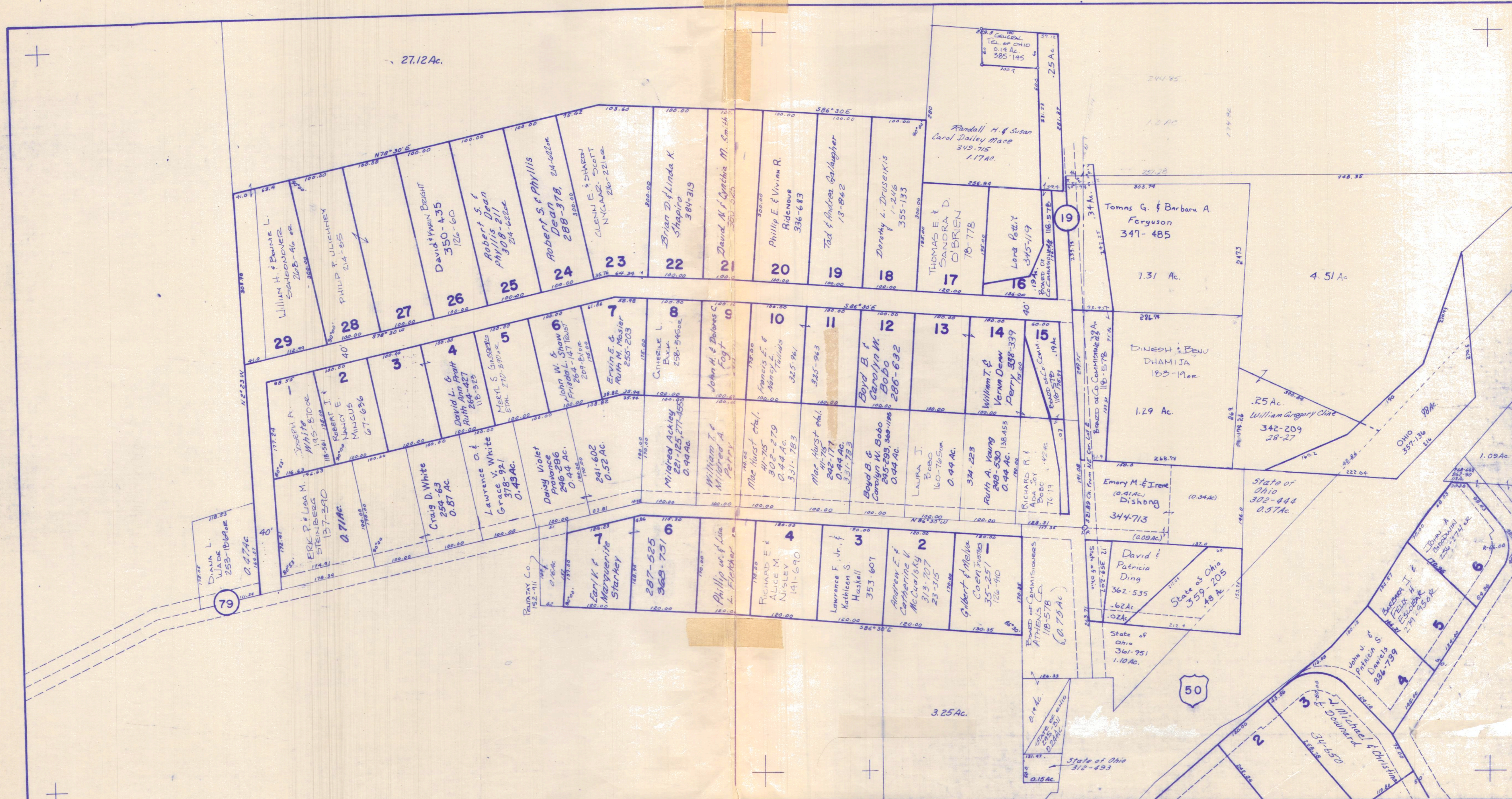
HEBBARDSVILLE

Alexander Twp.

Sec. 28, 34

T 8 R 14

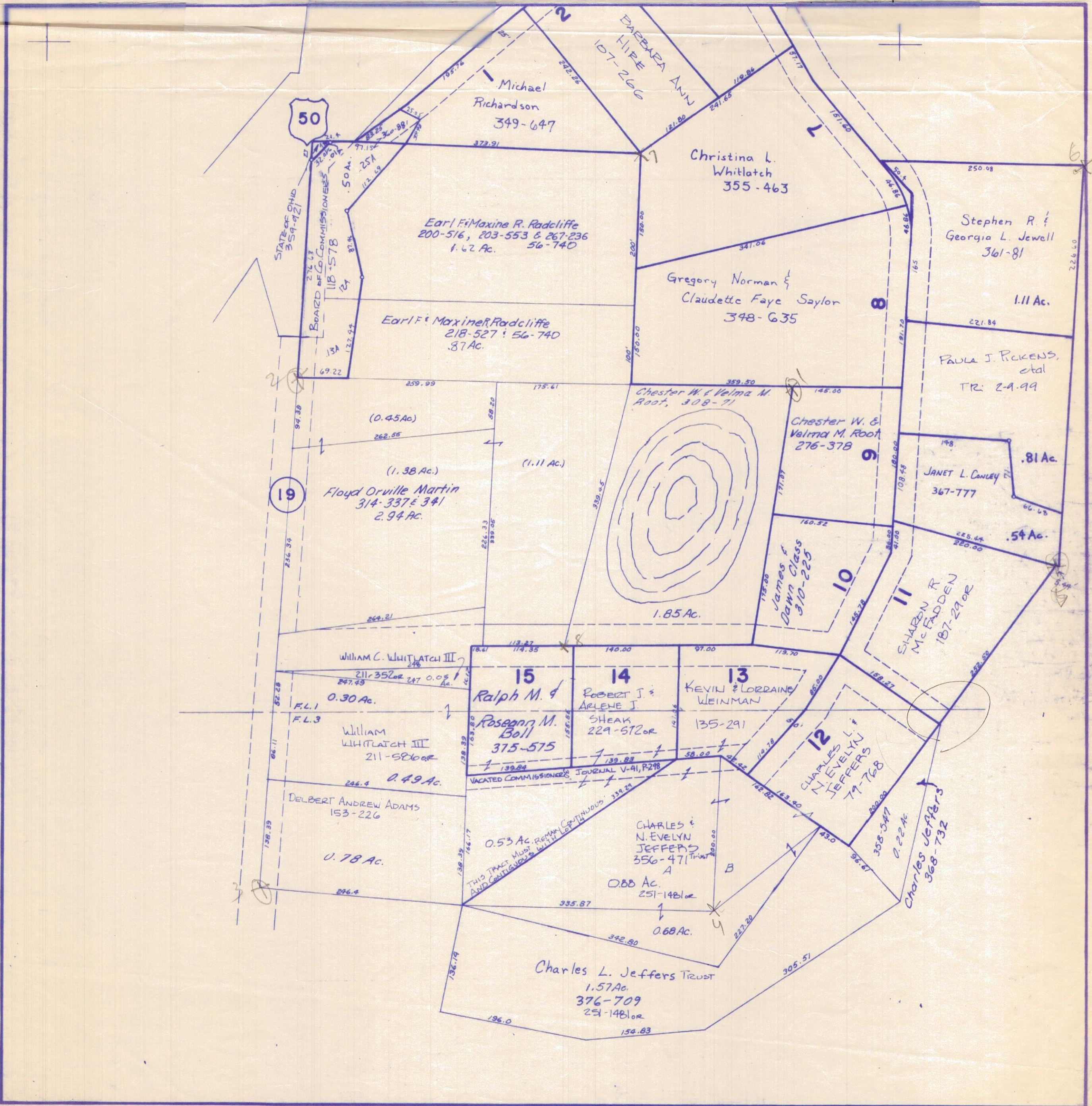




ATHENS COUNTY AUDITOR TAX PLAT

Scale 1" = 100'

3 BEAL, WHITLATCH & FULLVIEW HEIGHTS SUBDVN. SEC. 30 Alexander Twp. 18-R14



ATHENS COUNTY AUDITOR TAX PLAT

Scale 1" = 100'

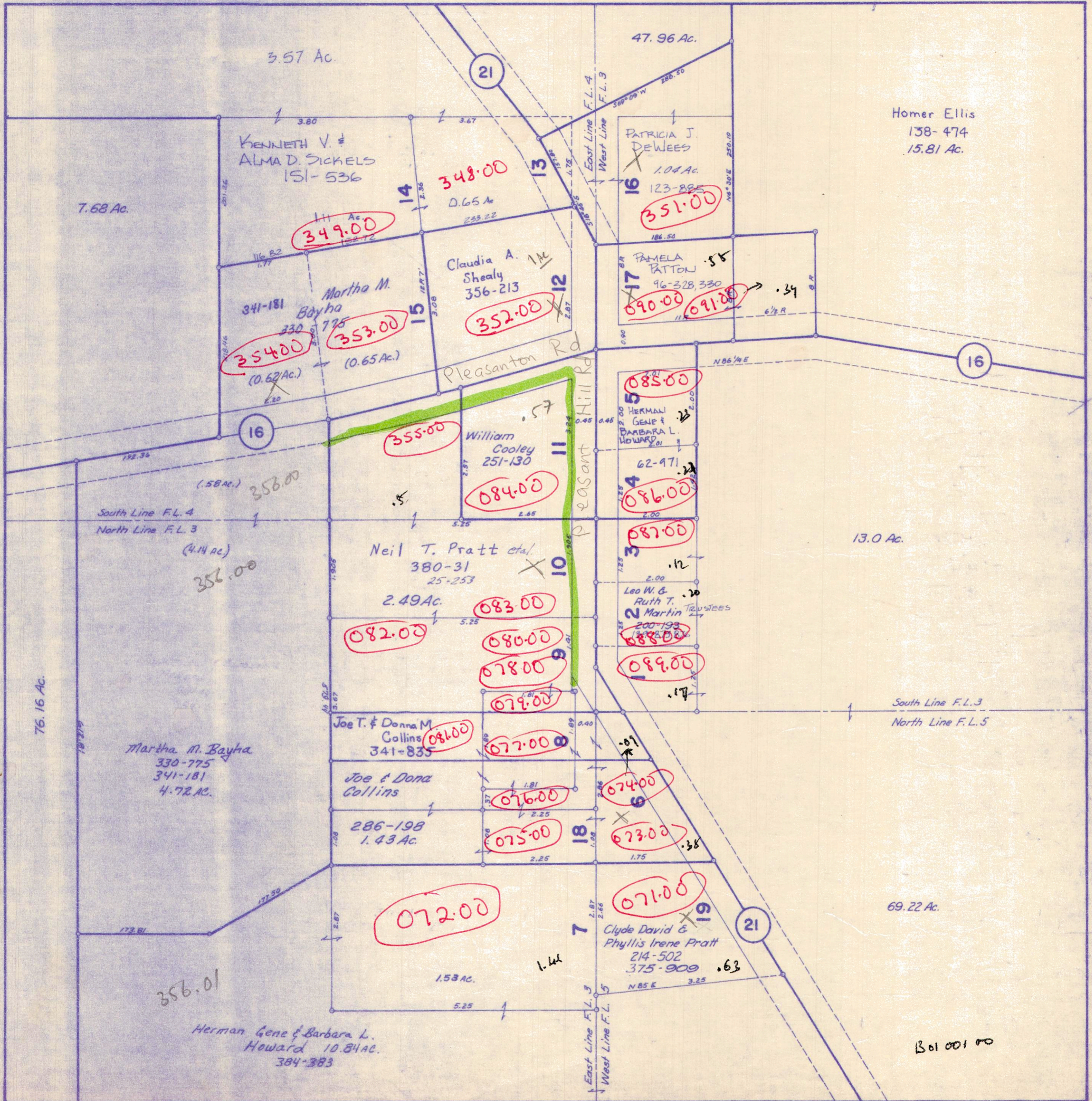
PLEASANTON

Alexander Twp.

Sec. 3,4,9,10

T8 R14

Blow Up



Homer Ellis
138-474
15.81 Ac.

13.0 Ac.

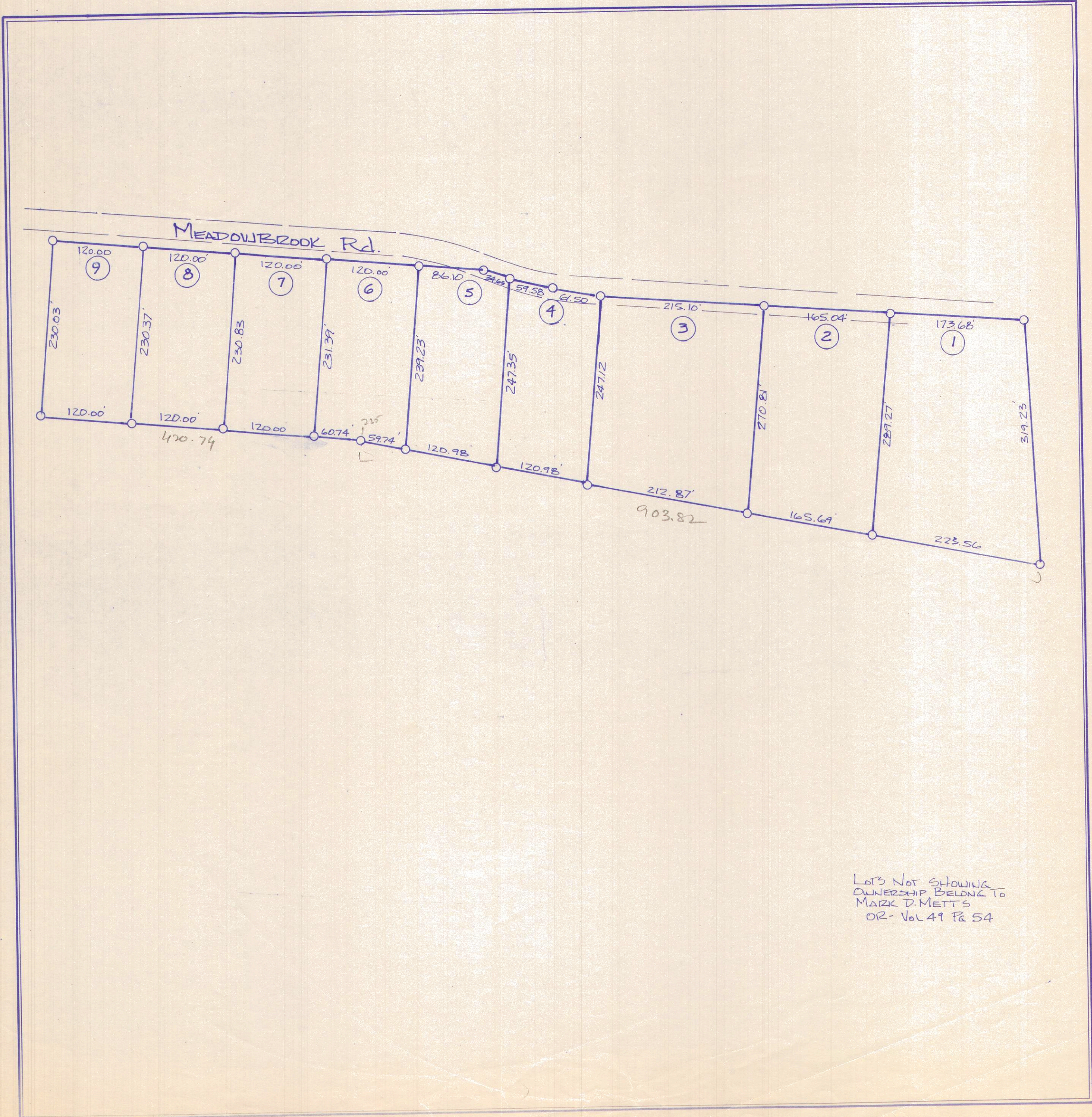
69.22 Ac.

301 001 00

MEADOWBROOK
LIGHTS SUBN
PHASE I

ATHENS COUNTY AUDITOR TAX PLAT
Scale 1" = 100'

Sec. 33 ALEXANDER TWP.



ATHENS COUNTY AUDITOR TAX PLAT

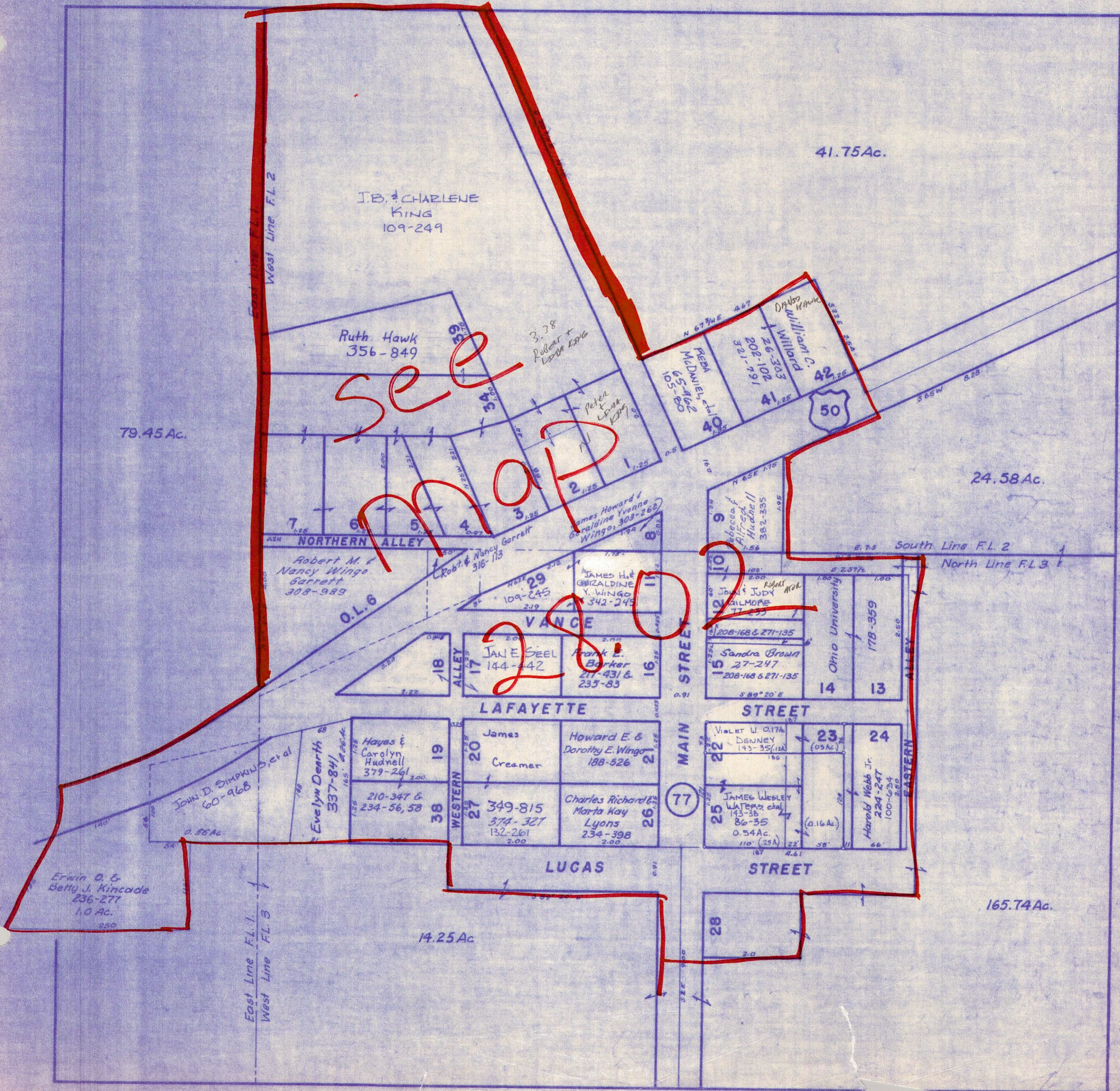
Scale 1"=100'

HEBBARDSVILLE

Alexander Twp.

Sec. 28, 34

T 8 R 14



ATHENS COUNTY AUDITOR TAX PLAT

Scale 1" = 40 Chains


OUTLINE MAP

Alexander Twp.

T8 R14

ALEXANDER

ATHENS TWP.



TWP. LEE

TWP. LODI

MEIGS COUNTY

Dimensions shown are from 1870 Plats Ohio University Farm Lot Numbers are given first, Pruden Lot Numbers follow.