

HIGHLAND SURVEYING
80 FAYETTE STREET
NELSONVILLE OHIO 45764
614-753-1264

Description of a 1.054 Acre Tract

Situate in L.L. 183, Section 35, T-9, R-14, Athens Township, Athens County, State of Ohio and being a part of a 16.02 acre tract as recorded in Volume 378, Page 627 of the deed records of Athens County and being more particularly described as follows:

BEGINNING at a point in the center of CR-9 that bears North 0°10'05"East, 2561.55 feet from the southwest corner of L.L. 183

THENCE along the center of said road North 0°17'13"West, 151.43 feet to a point


THENCE leaving said road North 85°00'29"East, 238.66 feet to an iron pin set (passing an iron pin set at 25.58 feet)

THENCE South 25°13'40"East, 194.06 feet to an iron pin set


THENCE North 89°23'58"West, 319.73 feet to the point of beginning (passing an iron pin set at 299.95 feet) and containing 1.054 acres.

Subject to all Easements and Rights of Way of Record

Bearings are to an assumed meridian and are for angular determination only



Kenneth E. Highland S-7581



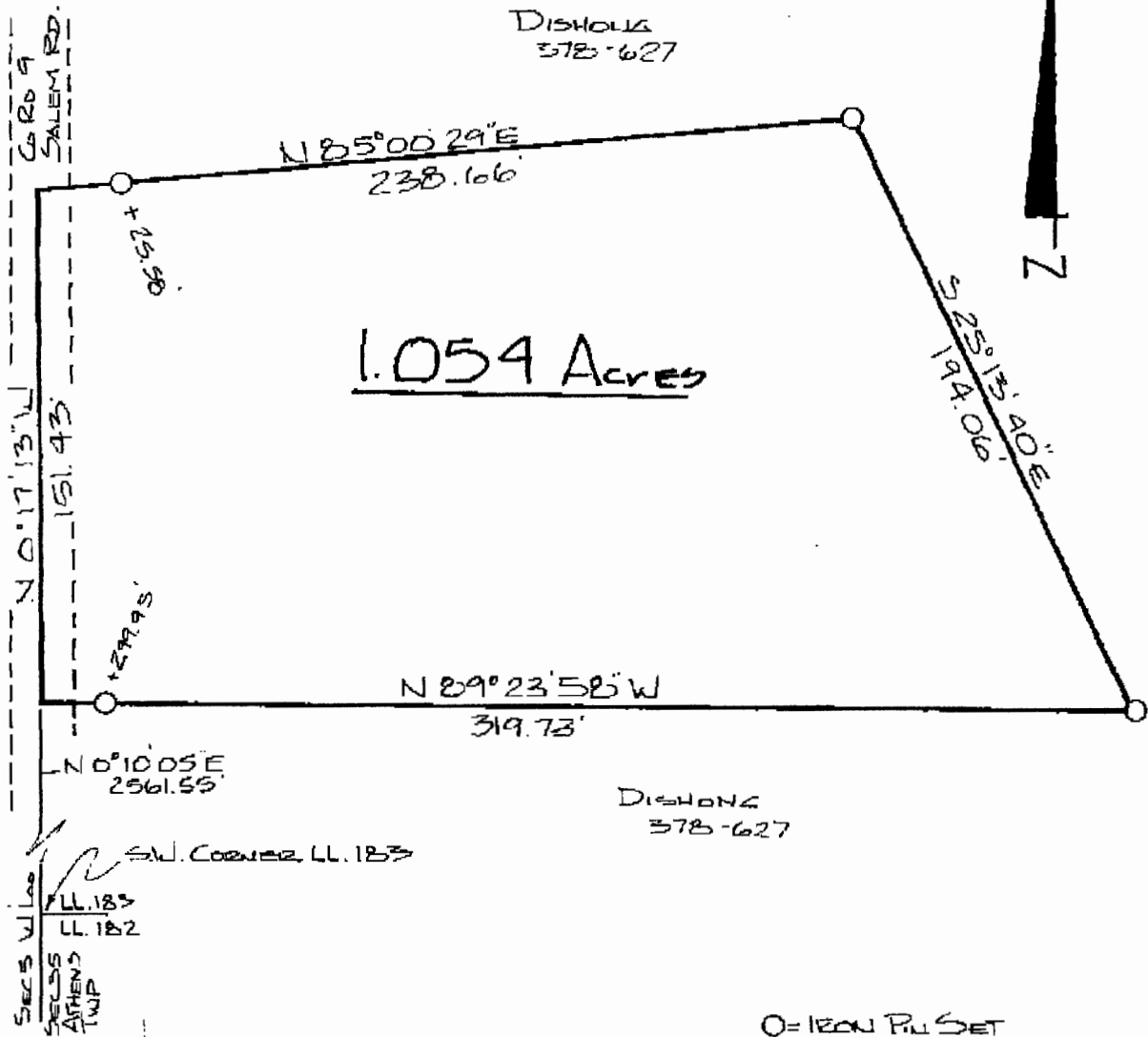
Description checked for
Mathematical Accuracy
ATHENS COUNTY
ENGINEER'S OFFICE
BY: S. Brauser
DATE: 5-15-96

96

ATH# 35

HIGHLAND SURVEYING

REGISTERED PROFESSIONAL LAND SURVEYOR

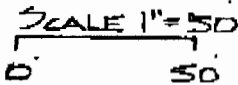


1.054 Acres

SW CORNER LL 183
 LL 183
 LL 182
 SECS 35
 ATHENS
 TWP

DISHONG
378-627

O = IRON PILE SET



PLAT of SURVEY OF A 1.054 AC. TRACT
 SURVEYED for TOM DISHONG
 SUBDIVISION _____
 TOWNSHIP ATHENS SECTION 35 TOWN 9 RANGE 14
 CORPORATION _____ COUNTY ATHENS STATE OHIO
 SCALE 1" = 50' DATE MAY 1996

KENNETH E. HIGHLAND
 80 FAYETTE STREET
 NELSONVILLE, OHIO 45764
 614-753-1264

Kenneth E. Highland S-7581



97