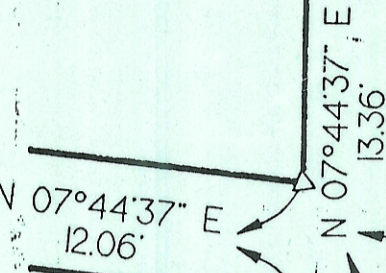


- 1) AREA OF HIATUS TO BE QUIT CLAIMED BY PROKOS = 0.0119 Ac. (517 S.F.)
- 2) AREA OF HIATUS TO BE QUIT CLAIMED BY A & M = 0.0015 Ac. (67 S.F.)
- 3) TRIANGULAR NON-BLDG. SITE ADJOINING PROPERTY OWNER TRANSFER PARCEL, INCLUDING A PORTION OF THE AREA QUIT CLAIMED BY PROKOS, TO BE SOLD BY PROKOS TO A & M RENTALS, INC. = 0.0070 Ac. (305 S.F.)

"James Josten's Addition to the Village of Athens" (P.B. 5, Pg. 65)

2239

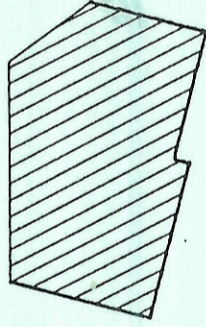


LEGEND	
△	5/8" x 30" IRON PIN SET w/IDCAP STAMPED "SEYMOUR & ASSOC."
⊙	5/8" x 30" IRON PIN TO BE SET w/IDCAP STAMPED "SEYMOUR & ASSOC." UPON COMPLETION OF GRADING, SEEDING & MULCHING.
○	IRON PIN FOUND
▲	IRON PIN FOUND BELIEVED TO HAVE BEEN SET BY K. HIGHLAND
•	POINT

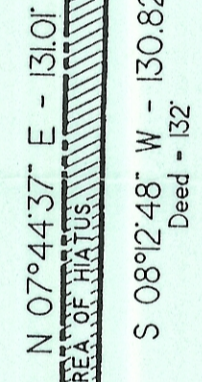
2 POINT OF BEGINNING OF QUIT CLAIM BY A & M

3 POINT OF BEGINNING OF NON-BUILDING SITE ADJOINING PROPERTY OWNER TRANSFER PARCEL

2224






Alley
12.0' R/W
S 07°44'37" W - 134.73' - 1909 Plat = 134.2'



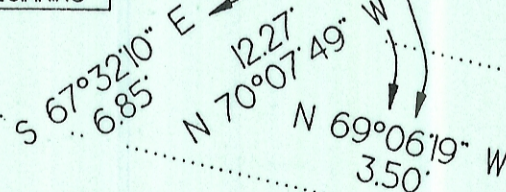
1 POINT OF BEGINNING OF QUIT CLAIM BY PROKOS

WEST LINE OF PROKOS PROPERTY AS ESTABLISHED BY THIS SURVEY HEREON BASED ON DEED O.R. 206, Pg. 636

EAST LINE OF ALLEY AND SUBDIVISION AS ESTABLISHED BY THIS SURVEY HEREON



REFERENCE POINT OF BEGINNING



First Street
33.0' R/W

EXHIBIT "B"

© 1998 Seymour & Associates

Description checked for
Mathematical Accuracy
ATHENS COUNTY
ENGINEER'S OFFICE
BY: S. Blauer
DATE: 1-16-98