

Hickory Street

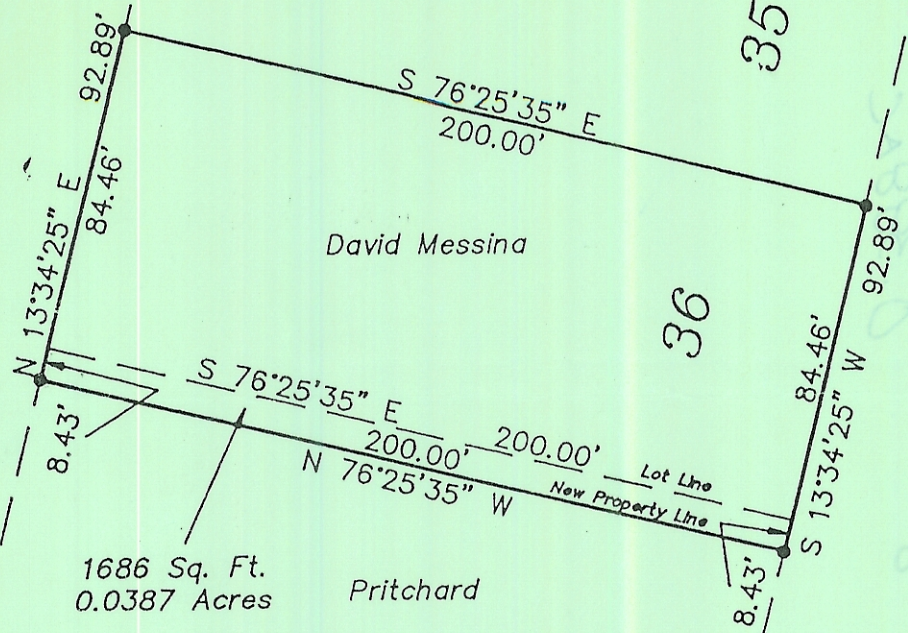
Robert Craig Dickens
357-733

David Messina

1686 Sq. Ft.
0.0387 Acres

Pritchard


Equitable Relocation
Mgt. Corp.
37-985



● - Iron Pin Set


Plat of Survey of Lot 36 and Part of Lot 37
Stanley Heights Subdivision part of Lease Lot 40,
Section 8, Town 9, Range 14, Athens Township, Athens County,
City of Athens, Ohio
Surveyed 9-2-89 for:

DAVID MESSINA


Gregory K. Wright
Registered Surveyor S-6535

Reference Plat Book 5, Page 61, Plat Records of Athens County

GRAPHIC SCALE



(IN FEET)
1 inch = 50 ft.

