

George F. Seymour

850 West Hunter Street
Logan, Ohio 43138
740-385-4349
FAX: 740-385-5954




SURVEYING
MAPPING

email: seysurv@hocking.net



PLAT OF SURVEY

SITUATED IN THE STATE OF OHIO,
COUNTY OF ATHENS, TOWNSHIP OF ATHENS
SECTION 14, T-9-N, R-14-N,
AND BEING A PART OF LOT 5 REVISED
OF BLACKBURN WOODS SUBDIVISION,
TO THE CITY OF ATHENS,
RECORDED IN SLIDE 550, PAGE A & B



FOR: MARSHA HAM

EXHIBIT "B"

JOB #:
LUV209

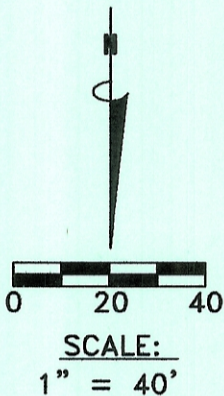
DRAWN BY:
GFS

I HEREBY CERTIFY THAT THIS PLAT WAS PREPARED FROM AN ACTUAL FIELD SURVEY OF THE PREMISES
IN DECI OF 2009 FROM EXISTING PUBLIC RECORDS.

George F. Seymour

GEORGE F. SEYMOUR OHIO PROFESSIONAL SURVEYOR NO. 6044

NOTE: This area to be
transferred to John Glazer
O.R. 438, Page 1412 parcel
#A029190003800
Address: 7100 Blackburn Rd.



Lot #6

0.1061 Acre

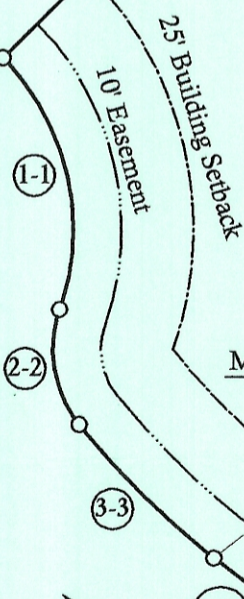
John Glazer
O.R. 438, Page 1412
Parcel # A029190003800

Description Checked for
Mathematical Accuracy
Athens County
ENGINEER'S OFFICE
BY: *S. Blausen*
DATE: *12-14-09*

Marsha K. Ham
O.R. 415, Page 233
Parcel # A029190003700

Revised
Lot #5
0.7665 Acres

Lot #3



C/L of
10' Easement

Manhole

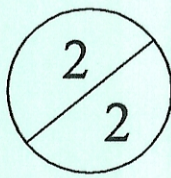
Sewer

Sewer Tap

Revised
Lot #4
0.4771 Acres

Lot #2

Lot #3A



LARSON'S
WAY