

# PLAT of SURVEY

Athens Township, Athens County, State of Ohio & being a part of Lease Lot #119 in Sections 25 & 26 of Township 9N, Range 14W, Ohio University Lands.

Property Location:

Situate in the Athens, County of Athens, State of Ohio, and being a part of Lease Lot #119 in Sections 25 & 26 of Township 9N, Range 14W, Ohio University Lands. Being a survey of a portion of an original 116.54 acre parcel (Tract #1) being currently conveyed to Cochran Transportation Service, Inc. and being of record by Official Record 396, Page 434-435 in the record of deeds in the Athens County Recorders Office.

Bearings of the above description are based on the East line of the Hauschild Parcel (O.R. 398, Pg 2192), the same being the West line of Cochran Transportation Inc., (O.R. 396, Pg 434-435), and said line being N 06° 03' 26" E, and is an assumed Meridian used to denote angles only.

Prepared By:

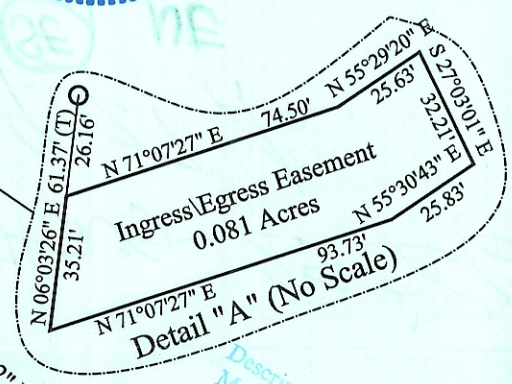
S.A. ENGLAND ASSOCIATES  
PROFESSIONAL LAND SURVEYING  
P.O. BOX 1770 (5179 WALNUT RD.)  
BUCKEYE LAKE, OHIO 43008  
740-928-8680 FAX 740-928-9565

I Hereby Certify That An Actual Survey Of The Premises Was Made And That This Plat Is Correct To The Best Of My Knowledge.

Dated: 10/16/06

Scott A. England, P.S.  
Ohio Registered Surveyor #7452

If the Signature and Seal Stamp on this document is BLUE it is an original document.



Description Checked for  
Mathematical Accuracy  
Athens County  
ENGINEER'S OFFICE  
BY: S. Blawie  
DATE: 10-17-06

OK TO TRANSFER  
Richard W. & Mary A. Dailey  
Athens City County  
Health Department  
03-01-2007

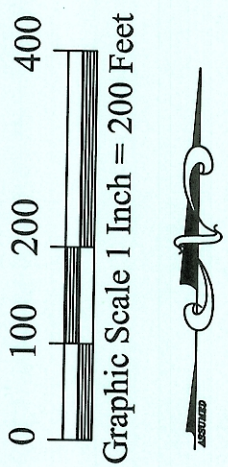
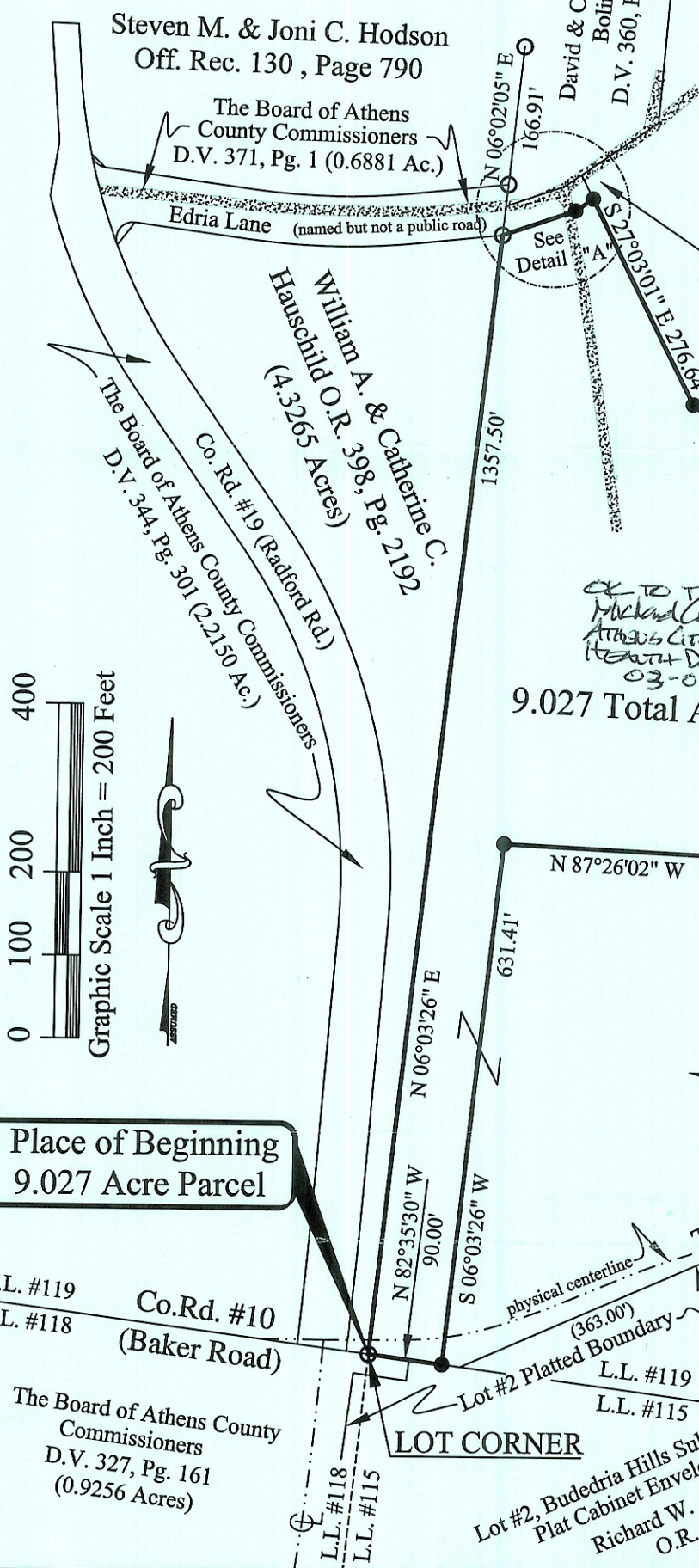
9.027 Total Acres Surveyed

Cochran Transportation  
Service, Inc. Official Record  
396, Pages 434-435  
(Tract #1, 116.54 Acres)  
Auditors P.P.N.  
A01-00100543-01

Prepared For:  
Cochran Transportation  
Service, Inc.  
P.O. Box 578  
Athens, Ohio 45701

**LEGEND**

- - Iron Pin Found
- - Iron Pin Set
- 5/8" Rebar with a Red Cap Labeled S.A. England #7452
- (T) - Total Dimension



Place of Beginning  
9.027 Acre Parcel

L.L. #119  
L.L. #118  
Co. Rd. #10  
(Baker Road)  
The Board of Athens County  
Commissioners  
D.V. 327, Pg. 161  
(0.9256 Acres)

Lot #2, Buedria Hills Subd. (39.086 Ac.)  
Plat Cabinet Envelope #450-B  
Richard W. & Mary A. Dailey  
O.R. 151, Pg. 476