STATE OF OHIO

DEPARTMENT OF TRANSPORTATION

ATH-33-30.980(19.25)

ATHENS COUNTY
CITY OF ATHENS
ATHENS, ALEXANDER & LODI TOWNSHIPS

RIGHT OF WAY

metric units

CONVENTIONAL SIGNS

County Line
Township Line
Section Line
Corporation Line or
Fence Line (existing) (proposed)
Center Line
Trees, Stumps (to be removed)
Utility Poles: Telephone, Power, Light
Limited Access (only) LA
Right of Way (only) R/W
Limited Access & Right of Way LA-R/W
Exist. Right of Way R/W
Temp. Right of Way T ESMT
Slope Easement SL ESMT
Utility Easement U ESMT
Property Line (in existing fence)
Railroad or
Guardrail (existing) (proposed)
Construction Limits Construction Limits

INDEX OF SHEETS:

RIGHT OF WAY TITLE SHEET
CENTERLINE OF SURVEY PLAT 1-3
CENTERLINE REFERENCE MONUMENT TABLES... 4
CURVE TABLES 5
PROPERTY INDEX PLAN 6-7
PROPERTY MAP 8-16
SUMMARY OF ADDITIONAL RIGHT-OF-WAY 17-32
RIGHT-OF-WAY PLAT SHEETS 33-58
RIGHT-OF-WAY DETAIL SHEETS 33D-58D

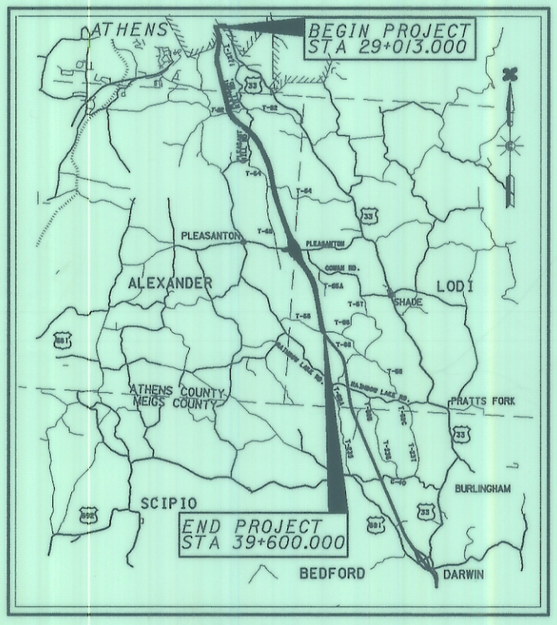

LOCATION MAP

LATITUDE: N40°00'11" LONGITUDE: W83°07'50"

SCALE IN KILOMETERS

0 5 10 15

PORTION TO BE IMPROVED
STATE & FEDERAL ROUTES
OTHER ROADS

PROJECT DESCRIPTION

CONSTRUCTION OF 10.587 KILOMETERS OF ROADWAY FOR THE RELOCATION OF US 33 FROM THE INTERCHANGE WITH US-50 TO STA 39+600 WHERE THIS PROJECT ENDS, AND THE PROJECT DESIGNED AS ATH-33-40.981 BEGINS. THIS PROJECT INCLUDES A DIAMOND INTERCHANGE WITH ALBANY ROAD, TWO AT-GRADE INTERSECTIONS, FOUR BRIDGES, AND A RETAINING WALL.

ACQUIRING AGENCY: STATE OF OHIO

LIMITED ACCESS

THIS IMPROVEMENT IS ESPECIALLY DESIGNED FOR THROUGH TRAFFIC AND HAS BEEN DECLARED A LIMITED ACCESS HIGHWAY OR FREEWAY BY ACTION OF THE DIRECTOR IN ACCORDANCE WITH THE PROVISIONS OF SECTION 5511.02 OF THE REVISED CODE OF OHIO.

1997 SPECIFICATIONS

THE STANDARD SPECIFICATIONS OF THE STATE OF OHIO, DEPARTMENT OF TRANSPORTATION, INCLUDING CHANGES AND SUPPLEMENTAL SPECIFICATIONS LISTED IN THE PROPOSAL SHALL GOVERN THIS IMPROVEMENT.

I HEREBY APPROVE THESE PLANS AND DECLARE THAT THE MAKING OF THIS IMPROVEMENT WILL NOT REQUIRE THE CLOSING TO TRAFFIC OF THE HIGHWAY AND THAT PROVISIONS FOR THE MAINTENANCE AND SAFETY OF TRAFFIC WILL BE SET FORTH ON THE PLANS AND ESTIMATES.

ENV. 514A

200100003540
Filed for Record in
ATHENS COUNTY, OHIO
JULIA MICHAEL SCOTT
05-11-2001 09:51 am.
SMALL PLAT 21.60

CENTERLINE SURVEY
ATH-33-30.980 (19.25)
LODI, ALEXANDER & ATHENS TWP
ATHENS CITY
ENV 514 A&B

APPROVED _____
DATE DISTRICT DEPUTY DIRECTOR OF TRANSPORTATION

APPROVED _____
DATE DIRECTOR, DEPARTMENT OF TRANSPORTATION

UNDERGROUND UTILITIES
TWO WORKING DAYS
BEFORE YOU DIG
CALL 1-800-362-2764 (TOLL FREE)
OHIO UTILITIES PROTECTION SERVICE
NON-MEMBERS
MUST BE CALLED DIRECTLY

DEPARTMENT OF TRANSPORTATION
ODOT DISTRICT 10

APPROVED: _____

DIVISION ADMINISTRATOR DATE

PLAN PREPARED BY:

M•E COMPANIES
635 BROOKSEDGE BLVD.
PHONE: (614) 818-4900
FAX: (614) 818-4901

FEDERAL PROJECT NO. TE21-G010(172)

PID NO. 18287

CONSTRUCTION PROJECT NO.

RAILROAD INVOLVEMENT NONE

ATH-33-30.980 (19.25)

04:22:15 PM
05/07/01
u:\98294\18287_finaldesign\dgn\right_way\rw title sheet\rt001u33.dgn

ATH-33-30.980 (19.25)

CITY OF ATHENS
ATHENS TWP.
SEC 7 & 8, T9N, R14W
ALEXANDER TWP.
SEC 12, T8N, R14W
ATHENS COUNTY
THE OHIO COMPANY PURCHASE

BASIS FOR BEARINGS:

THE PROJECT (GROUND LEVEL) COORDINATE VALUES ARE RELATIVE TO STATE PLANE COORDINATES (OHIO SOUTH ZONE, NAD83) BY A PROJECT ADJUSTMENT FACTOR (PAF) = 1.00010239 AND IS BASED ON A MEAN PROJECT LATITUDE OF 39° 14' 21" N AND AN ELEVATION OF 264.4 METERS. THOSE COORDINATE VALUES ARE FROM AN ACTUAL GPS SURVEY MADE IN 1998 AND 1999 BY ROBERT C. CANTER, P.S. TO OBTAIN GRID DISTANCES FOR STATE PLANE COORDINATES, DIVIDE THE PROJECT DISTANCE OR COORDINATES BY THE (PAF).

REFERENCE DATUM:
VERTICAL NAVD88 (L233=291.440 METERS)
HORIZONTAL NAD83 (NGS TOWNSEND RESET=
39° 17' 20.173620" N 82° 05' 49.498020" W)

NOTE: THE EXISTING R/W WAS ESTABLISHED USING:

* R/W PLANS: ATH-33-16.30
* COUNTY & TWP. ROADS: 40 FEET AS PER VERBAL CONFIRMATION FROM THE ATHENS COUNTY ENGINEERS OFFICE (EXCEPT TWP. RD. 1271-30')

EB US33		WB US33		US33		US33	
CURVE 2		CURVE 3		CURVE 4		CURVE 5	
P.I.	29+369.824	P.I.	29+419.534	P.I.	29+927.354	P.I.	30+607.252
Δ	22° 16' 07" (RT)	Δ	09° 24' 00" (RT)	Δ	27° 06' 50" (RT)	Δ	23° 12' 57" (LT)
Dc	09° 02' 47" (RT)	R	1200.000m (3936.96')	Dc	16° 36' 35" (RT)	Dc	18° 07' 22" (LT)
R	520.000m (1706.02')	T	98.657m (323.67')	R	600.000m (1968.48')	R	900.000m (2952.75')
Ls	120.000m (393.70')	L	196.870m (645.89')	Ls	110.000m (360.89')	Ls	80.000m (262.46')
θs	06° 36' 40" (RT)	E	4.049m (13.28')	θs	05° 15' 08" (RT)	θs	02° 32' 47" (RT)
LT	80.056m (262.65')	PC	29+320.877	LT	73.366m (240.70')	LT	53.339m (174.99')
ST	40.051m (131.40')	PT	29+517.748	ST	36.696m (120.39')	ST	26.672m (87.51')
Lc	82.102m (269.36')			Lc	173.936m (570.65')	Lc	284.671m (933.95')
Ts	162.543m (533.27')			Ts	199.865m (655.72')	Ts	224.930m (737.95')
Es	11.151m (36.58')			Es	18.061m (59.25')	Es	19.094m (62.64')
TS	29+207.281			TS	29+727.489	TS	30+382.322
SC	29+327.281			SC	29+837.489	SC	30+462.322
CS	29+409.383			CS	30+011.425	CS	30+746.993
ST	29+529.383			ST	30+121.425	ST	30+826.993

metric units

THIS IMPROVEMENT IS ESPECIALLY DESIGNED FOR THROUGH TRAFFIC AND HAS BEEN DECLARED A LIMITED ACESS HIGHWAY OR FREEWAY BY ACTION OF THE DIRECTOR IN ACCORDANCE WITH THE PROVISIONS OF SECTION 5511.02 OF THE REVISED CODE OF OHIO

DETAIL OF ALTERNATE METHODS OF STATIONING SPIRAL CURVES (AS OUTLINED IN "TRANSITION CURVES FOR HIGHWAYS" BY JOSEPH BARNETT)

ALL ANGLE POINTS IN RIGHT OF WAY AND PROPERTY LINES, AND PROPERTY CORNERS FALLING WITHIN THE SPIRALED PORTION OF THE CURVE SHALL BE REFERENCED FROM THE TANGENT LINE IN LIEU OF THE SPIRAL. OBTAIN STATIONING THERON BY BEGINNING AT THE T.S. AND RUNNING STATIONS AHEAD ON THE TANGENT LINE THROUGH THE ENTRY SPIRAL. FROM THE S.T., BACK STATIONING ALONG THE TANGENT LINE THROUGH THE EXIST SPIRAL. THIS AVOIDS ANY STATION EQUATIONS ON THE CENTERLINE. FROM THE S.C. TO C.S., USE NORMAL CENTERLINE STATIONING.

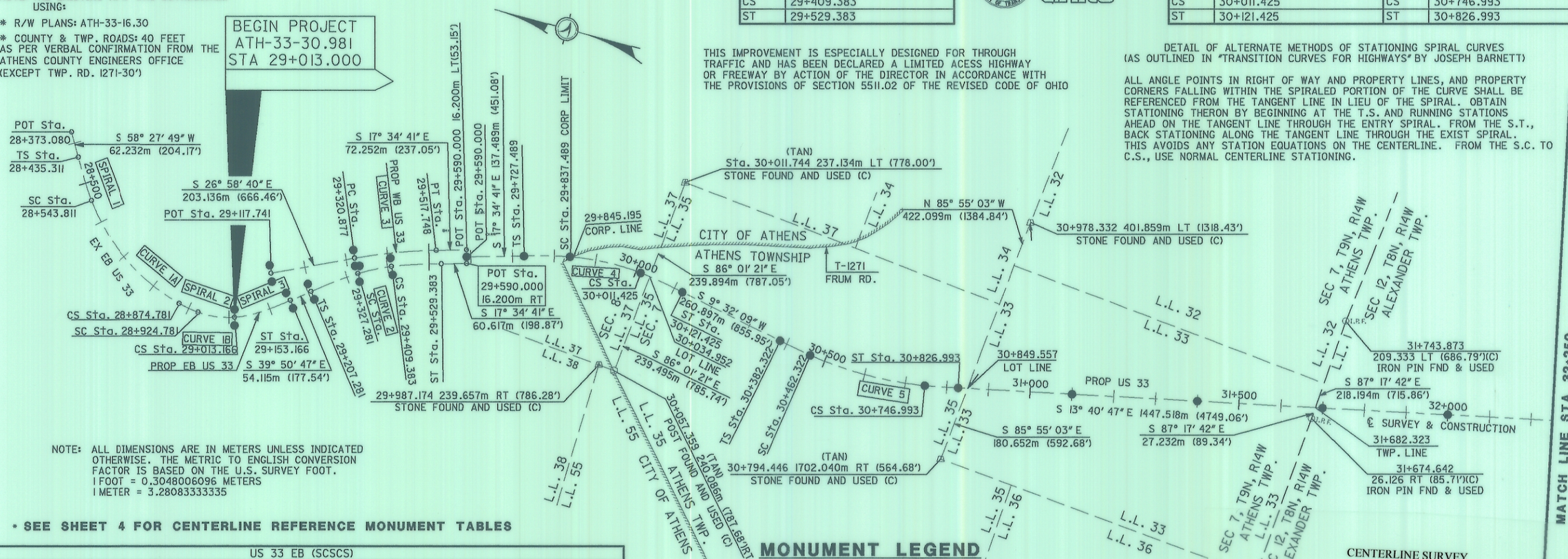

NOTE: ALL DIMENSIONS ARE IN METERS UNLESS INDICATED OTHERWISE. THE METRIC TO ENGLISH CONVERSION FACTOR IS BASED ON THE U.S. SURVEY FOOT.
1 FOOT = 0.3048006096 METERS
1 METER = 3.28083333335

* SEE SHEET 4 FOR CENTERLINE REFERENCE MONUMENT TABLES

US 33 EB (SCSCS)					
CURVE 1			SPIRAL 2		SPIRAL 3
P.I.	28+954.811			P.I.	29+060.320
Δ	98° 18' 36" (RT)	P.I.	28+903.067	θs	18° 52' 26" (LT)
SPIRAL 1		θs	09° 43' 07" (LT) TOTAL	R	212.500m (697.17')
P.I.	28+507.693	θs1	02° 58' 38" (LT)	Ls	140.000m (459.31')
θs	06° 27' 44" (LT)	θs2	06° 44' 29" (LT)	LT	93.869m (307.97')
R	481.000m (1578.08')	T1	28.286m (92.80')	ST	47.154m (154.70')
Ls	108.500m (355.97')	T2	21.830m (71.62')	CS	29+013.166
LT	72.382m (237.47')	R1	481.000m (1578.08')	ST	29+153.166
ST	36.211m (118.80')	R2	212.500m (697.17')		
TS	28+435.311	Ls	50.000m (164.04')		
SC	28+543.811	CS	28+874.781		
CURVE IA		SC	28+924.781		
P.I.	28+716.150	CURVE IB			
Δc	39° 25' 28" (LT)	P.I.	28+969.622		
T	172.339m (565.41')	Δc	23° 49' 51" (LT)		
L	330.970m (1085.85')	T	44.841m (147.11')		
R	481.000m (1578.08')	L	88.385m (289.97')		
E	29.942m (98.23')	R	212.500m (697.17')		
SC	28+543.811	E	4.680m (15.35')		
CS	28+874.781	SC	28+924.781		
		CS	29+013.166		

MONUMENT LEGEND

- EXISTING R/W MONUMENT BOX
- EXISTING CONCRETE MONUMENT
- PROPOSED CONCRETE MONUMENT
- RAILROAD SPIKE FOUND
- RAILROAD SPIKE SET
- O I.R.F. IRON PIN FOUND
- ⊙ I.R.F. IRON PIN FOUND W/ ID CAP
- ● I.R.S. IRON PIN SET W/ ID CAP
- ◎ P.I.F. IRON PIPE FOUND
- ◉ P.I.S. IRON PIPE SET
- ○ P.K.F. P.K. NAIL FOUND
- • P.K.S. P.K. NAIL SET
- △ STONE FOUND
- (C) FOUND BY CANTER SURVEYING

CENTERLINE MONUMENTS AND CENTERLINE REFERENCE MONUMENTS ARE SHOWN ON STANDARD CONSTRUCTION DRAWING RM 1.1M (REV. 4-29-99) OF THE OHIO DEPARTMENT OF TRANSPORTATION. THE PLACEMENT OF THE MONUMENTS SHALL BE UNDER THE DIRECTION OF A REGISTERED SURVEYOR AND ARE TO BE SET, AS SHOWN BY THE HIGHWAY CONTRACTOR AT THE TIME OF CONSTRUCTION. ANY ALTERATIONS, WITH PRIOR APPROVAL OF THE OHIO DEPARTMENT OF TRANSPORTATION, SHALL BE NOTED AND O.D.O.T. SHALL BE NOTIFIED OF THE NEW LOCATIONS.

ENV 514A

RECEIVED 200100003541 ,20
Filed for Record in
RECORDED ATHENS COUNTY, OHIO ,20
AT 9:51 A MICHAEL SCOTT
Book PAGE
05-11-2001 09:51 AM.
SMALL PLAT 21.60
ATHENS COUNTY RECORDER

CENTERLINE SURVEY
ATH-33-30.980 (19.25)
LODI, ALEXANDER & ATHENS TWP
ATHENS CITY
ENV 514 A&B

Transfer not necessary 5-11-01
Jill A Thompson - Athens Co. Auditor
jjh

I HEREBY CERTIFY THAT THIS PLAT (PAGES 1-58) IS A TRUE DELINEATION OF A SURVEY MADE FOR THE OHIO DEPARTMENT OF TRANSPORTATION IN 1999-2000 BY M•E COMPANIES.

THE ESTABLISHMENT OF THE PROPERTY LINES AND EXISTING RIGHT OF WAY LINES SHOWN ON THIS PLAN AS OF THIS DATE WAS PERFORMED BY ME OR UNDER MY DIRECT SUPERVISION.

BY Kevin L Stacy
KEVIN L. STACY
SURVEYOR NO. 7531 DATE 5-7-01

STATE OF OHIO
KEVIN L. STACY
7531
PROFESSIONAL SURVEYOR

SCALE IN METERS 0 50 100 200

PID NO. 18287

R/W DESIGNER CST
R/W REVIEWER TWM

CENTERLINE PLAT
ATH-33-30.980 TO STA 32+250
STA 28+373.080 TO STA 32+250
SEE SHEET NO. 2

ATH-33-30.980(19.25)

1 / 58

04:22:17 PM
05/07/01
s:\98294\98287_fl\eldesign\dgn\r\right_way\centerline_plats\r01_half_ath33.dgn

DETAIL OF ALTERNATE METHODS OF STATIONING SPIRAL CURVES
(AS OUTLINED IN "TRANSITION CURVES FOR HIGHWAYS" BY JOSEPH BARNETT)

ALL ANGLE POINTS IN RIGHT OF WAY AND PROPERTY LINES, AND PROPERTY CORNERS FALLING WITHIN THE SPIRALED PORTION OF THE CURVE SHALL BE REFERENCED FROM THE TANGENT LINE IN LIEU OF THE SPIRAL. OBTAIN STATIONING THERON BY BEGINNING AT THE T.S. AND RUNNING STATIONS AHEAD ON THE TANGENT LINE THROUGH THE ENTRY SPIRAL. FROM THE S.T., BACK STATIONING ALONG THE TANGENT LINE THROUGH THE EXIST SPIRAL. THIS AVOIDS ANY STATION EQUATIONS ON THE CENTERLINE. FROM THE S.C. TO C.S., USE NORMAL CENTERLINE STATIONING.

CENTERLINE MONUMENTS AND CENTERLINE REFERENCE MONUMENTS ARE SHOWN ON STANDARD CONSTRUCTION DRAWING RM 1.1M (REV. 4-29-99) OF THE OHIO DEPARTMENT OF TRANSPORTATION. THE PLACEMENT OF THE MONUMENTS SHALL BE UNDER THE DIRECTION OF A REGISTERED SURVEYOR AND ARE TO BE SET, AS SHOWN BY THE HIGHWAY CONTRACTOR AT THE TIME OF CONSTRUCTION. ANY ALTERATIONS, WITH PRIOR APPROVAL OF THE OHIO DEPARTMENT OF TRANSPORTATION, SHALL BE NOTED AND O.D.O.T. SHALL BE NOTIFIED OF THE NEW LOCATIONS.

NOTE: ALL DIMENSIONS ARE IN METERS UNLESS INDICATED OTHERWISE. THE METRIC TO ENGLISH CONVERSION FACTOR IS BASED ON THE U.S. SURVEY FOOT.
1 FOOT = 0.3048006096 METERS
1 METER = 3.28083333335

NOTE: THE EXISTING R/W WAS ESTABLISHED USING ATH-33-16.30

* R/W PLANS: ATH-33-16.30

* COUNTY & TWP. ROADS: 40 FEET AS PER VERBAL CONFIRMATION FROM THE ATHENS COUNTY ENGINEERS OFFICE (EXCEPT TWP. RD. 1271-30')

BASIS FOR BEARINGS:

THE PROJECT (GROUND LEVEL) COORDINATE VALUES ARE RELATIVE TO STATE PLANE COORDINATES (OHIO SOUTH ZONE, NAD83) BY A PROJECT ADJUSTMENT FACTOR (PAF) = 1.00010239 AND IS BASED ON A MEAN PROJECT LATITUDE OF 39° 14' 21" N AND AN ELEVATION OF 264.4 METERS. THOSE COORDINATE VALUES ARE FROM AN ACTUAL GPS SURVEY MADE IN 1998 AND 1999 BY ROBERT C. CANTER, P.S. TO OBTAIN GRID DISTANCES FOR STATE PLANE COORDINATES, DIVIDE THE PROJECT DISTANCE OR COORDINATES BY THE (PAF).

REFERENCE DATUM:
VERTICAL NAVD88 (L233=291.440 METERS)
HORIZONTAL NAD83 (NGS TOWNSEND RESET=
39° 17' 20.173620" N 82° 05' 49.498020" W)

ATH-33-30.980 (19.25)

ALEXANDER TWP.
SEC 4,5,6&12, T8N, R14W
ATHENS COUNTY
THE OHIO COMPANY PURCHASE

MONUMENT LEGEND

- EXISTING R/W MONUMENT BOX
- EXISTING CONCRETE MONUMENT
- PROPOSED CONCRETE MONUMENT
- RAILROAD SPIKE FOUND
- RAILROAD SPIKE SET
- I.R.F. IRON PIN FOUND
- I.R.F. IRON PIN FOUND W/ ID CAP
- I.R.S. IRON PIN SET W/ ID CAP
- R.F. IRON PIPE FOUND
- R.S. IRON PIPE SET
- P.K.F. P.K. NAIL FOUND
- P.K.S. P.K. NAIL SET
- STONE FOUND
- (C) FOUND BY CANTER SURVEYING

metric units

SCALE IN METERS 0 50 100 200

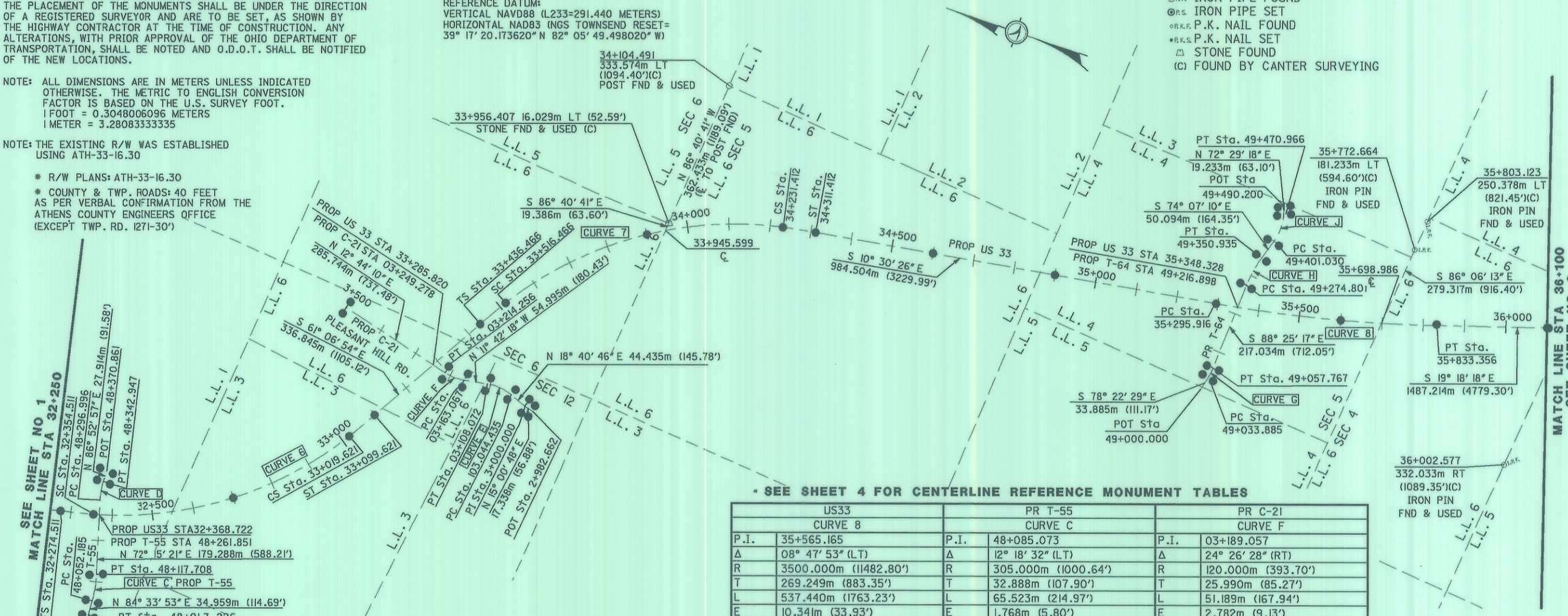

* SEE SHEET 4 FOR CENTERLINE REFERENCE MONUMENT TABLES

THIS IMPROVEMENT IS ESPECIALLY DESIGNED FOR THROUGH TRAFFIC AND HAS BEEN DECLARED A LIMITED ACESS HIGHWAY OR FREEWAY BY ACTION OF THE DIRECTOR IN ACCORDANCE WITH THE PROVISIONS OF SECTION 5511.02 OF THE REVISED CODE OF OHIO.

US33 CURVE 6		US33 CURVE 7	
P.I.	32+710.040	P.I.	33+902.107
Δ	47° 26' 07" (LT)	Δ	50° 36' 28" (RT)
Dc	42° 20' 32" (LT)	Dc	45° 30' 54" (RT)
R	900.000m (2952.72')	R	900.000m (2952.75')
Ls	80.000m (262.46')	Ls	80.000m (262.46')
θs	02° 32' 47" (LT)	θs	02° 32' 47" (RT)
LT	53.339m (174.99')	LT	53.339m (174.99')
ST	26.672m (87.51')	ST	26.672m (87.51')
LC	665.110m (2182.09')	LC	714.947m (2345.60')
Ts	435.529m (1428.88')	Ts	465.641m (1527.67')
Es	83.351m (273.46')	Es	95.844m (314.44')
TS	32+274.511	TS	33+436.466
SC	32+354.511	SC	33+516.466
CS	33+019.621	CS	34+231.412
ST	33+099.621	ST	34+311.412

PR T-55 CURVE A		PR T-55 CURVE B		PR T-55 CURVE C		PR T-55 CURVE D		PR C-21 CURVE E		PR C-21 CURVE F		PR T-64 CURVE G		PR T-64 CURVE H		PR T-64 CURVE J	
P.I.	47+969.978	P.I.	48+000.868	P.I.	48+085.073	P.I.	48+320.097	P.I.	03+077.021	P.I.	03+189.057	P.I.	49+045.857	P.I.	49+313.067	P.I.	49+437.023
Δ	12° 03' 25" (RT)	Δ	06° 41' 38" (RT)	Δ	12° 18' 32" (LT)	Δ	14° 37' 36" (RT)	Δ	30° 23' 04" (LT)	Δ	24° 26' 28" (RT)	Δ	10° 02' 48" (LT)	Δ	14° 18' 08" (RT)	Δ	33° 23' 32" (LT)
R	138.289m (453.70')	R	280.335m (919.72')	R	305.000m (1000.64')	R	180.000m (590.54')	R	120.000m (393.70')	R	120.000m (393.70')	R	136.200m (446.84')	R	305.000m (1000.64')	R	120.000m (393.70')
T	14.604m (47.91')	T	16.394m (53.79')	T	32.888m (107.90')	T	23.101m (75.79')	T	32.586m (106.91')	T	25.990m (85.27')	T	11.972m (39.28')	T	38.266m (125.54')	T	35.993m (118.09')
L	29.100m (95.47')	L	32.752m (107.45')	L	65.523m (214.97')	L	45.951m (150.76')	L	63.637m (208.78')	L	51.189m (167.94')	L	23.882m (78.35')	L	76.134m (249.78')	L	69.936m (229.45')
E	0.769m (2.52')	E	0.479m (1.57')	E	1.768m (5.80')	E	1.476m (4.84')	E	4.346m (14.26')	E	2.782m (9.13')	E	0.525m (1.72')	E	2.391m (7.84')	E	5.282m (17.33')
PC	47+955.374	PCC	47+984.474	PC	48+052.185	PC	48+296.996	PC	03+044.435	PC	03+163.067	PC	49+033.885	PC	49+274.801	PC	49+401.030
PCC	47+984.474	PT	48+342.947	PT	48+117.708	PT	48+342.947	PT	03+108.072	PT	03+214.256	PT	49+057.767	PT	49+350.935	PT	49+470.966

CENTERLINE SURVEY

ATH-33-30.980 (19.25)

LODI, ALEXANDER & ATHENS TWP

ATHENS CITY

ENV 514 A&B

ENV 514 A

200100003542
Filed for Record in
ATHENS COUNTY, OHIO
JULIA MICHAEL SCOTT
05-11-2001 09:51 AM.
SMALL PLAT 21.60

RECEIVED _____, 20____
RECORDED _____, 20____
BOOK _____ PAGE _____
ATHENS COUNTY RECORDER

R/W DESIGNER CST
R/W REVIEWER TWM
PID NO. 18287

CENTERLINE PLAT
STA 32+250 TO STA 36+100

ATH-33-30.980(19.25)

2 / 58

04:22:49 PM
05/07/01
ut\98294\18287_finaldesign\dgn\right_way\centerline_plats\rc2_ath33.dgn

CENTERLINE MONUMENTS AND CENTERLINE REFERENCE MONUMENTS ARE SHOWN ON STANDARD CONSTRUCTION DRAWING RM 1.1M (REV. 4-29-99) OF THE OHIO DEPARTMENT OF TRANSPORTATION. THE PLACEMENT OF THE MONUMENTS SHALL BE UNDER THE DIRECTION OF A REGISTERED SURVEYOR AND ARE TO BE SET, AS SHOWN BY THE HIGHWAY CONTRACTOR AT THE TIME OF CONSTRUCTION. ANY ALTERATIONS, WITH PRIOR APPROVAL OF THE OHIO DEPARTMENT OF TRANSPORTATION, SHALL BE NOTED AND O.D.O.T. SHALL BE NOTIFIED OF THE NEW LOCATIONS.

NOTE: THE EXISTING R/W WAS ESTABLISHED USING ATH-33-16.30

* R/W PLANS: ATH-33-16.30

* COUNTY & TWP. ROADS: 40 FEET AS PER VERBAL CONFIRMATION FROM THE ATHENS COUNTY ENGINEERS OFFICE (EXCEPT TWP. RD. 1271-30')

NOTE: ALL DIMENSIONS ARE IN METERS UNLESS INDICATED OTHERWISE. THE METRIC TO ENGLISH CONVERSION FACTOR IS BASED ON THE U.S. SURVEY FOOT.
1 FOOT = 0.3048006096 METERS
1 METER = 3.28083333335

THIS IMPROVEMENT IS ESPECIALLY DESIGNED FOR THROUGH TRAFFIC AND HAS BEEN DECLARED A LIMITED ACESS HIGHWAY OR FREEWAY BY ACTION OF THE DIRECTOR IN ACCORDANCE WITH THE PROVISIONS OF SECTION 5511.02 OF THE REVISED CODE OF OHIO

MONUMENT LEGEND

- EXISTING R/W MONUMENT BOX
- EXISTING CONCRETE MONUMENT
- PROPOSED CONCRETE MONUMENT
- RAILROAD SPIKE FOUND
- RAILROAD SPIKE SET
- I.R.F. IRON PIN FOUND
- I.R.F. IRON PIN FOUND W/ ID CAP
- I.R.S. IRON PIN SET W/ ID CAP
- R.F. IRON PIPE FOUND
- R.S. IRON PIPE SET
- P.K.F. P.K. NAIL FOUND
- P.K.S. P.K. NAIL SET
- STONE FOUND
- (C) FOUND BY CANTER SURVEYING

ATH-33-30.980 (19.25)

ALEXANDER TWP.
SEC 3,4&5, T8N, R14W
LODI TWP.
SEC 32,33&34, T4N, R13W
ATHENS COUNTY
THE OHIO COMPANY PURCHASE

BASIS FOR BEARINGS:

THE PROJECT (GROUND LEVEL) COORDINATE VALUES ARE RELATIVE TO STATE PLANE COORDINATES (OHIO SOUTH ZONE, NAD83) BY A PROJECT ADJUSTMENT FACTOR (PAF) = 1.00010239 AND IS BASED ON A MEAN PROJECT LATITUDE OF 39° 14' 21" N AND AN ELEVATION OF 264.4 METERS. THOSE COORDINATE VALUES ARE FROM AN ACTUAL GPS SURVEY MADE IN 1998 AND 1999 BY ROBERT C. CANTER, P.S. TO OBTAIN GRID DISTANCES FOR STATE PLANE COORDINATES, DIVIDE THE PROJECT DISTANCE OR COORDINATES BY THE (PAF).

REFERENCE DATUM:
VERTICAL NAVD88 (L233=291.440 METERS)
HORIZONTAL NAD83 (NGS TOWNSEND RESET=
39° 17' 20.173620" N 82° 05' 49.498020" W)

metric units

• SEE SHEET 4 FOR CENTERLINE REFERENCE MONUMENT TABLES

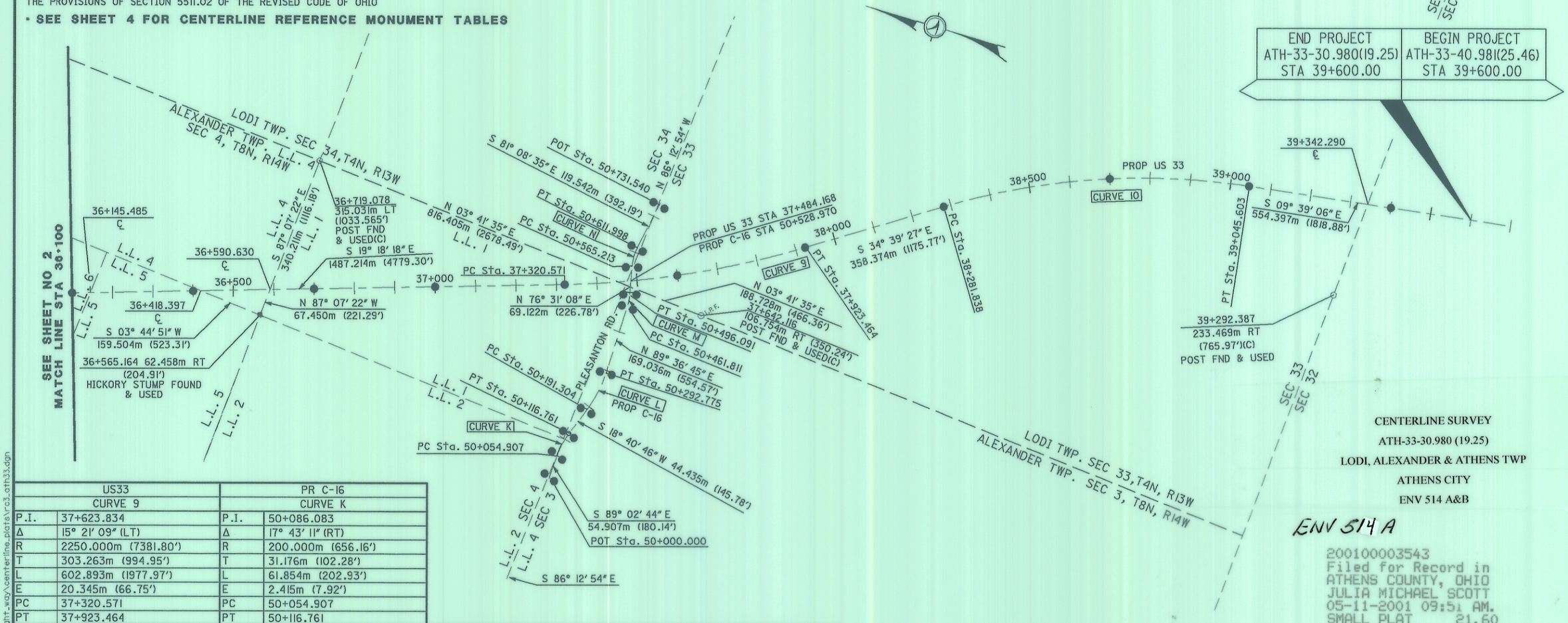

US33 CURVE 9		PR C-16 CURVE K	
P.I.	37+623.834	P.I.	50+086.083
Δ	15° 21' 09" (LT)	Δ	17° 43' 11" (RT)
R	2250.000m (7381.80')	R	200.000m (656.16')
T	303.263m (994.95')	T	31.176m (102.28')
L	602.893m (1977.97')	L	61.854m (202.93')
E	20.345m (66.75')	E	2.415m (7.92')
PC	37+320.571	PC	50+054.907
PT	37+923.464	PT	50+116.761

US33 CURVE 10		PR C-16 CURVE L		PR C-16 CURVE M		PR C-16 CURVE N	
P.I.	38+669.900	P.I.	50+242.513	P.I.	50+479.026	P.I.	50+588.907
Δ	25° 00' 22" (RT)	Δ	19° 03' 42" (LT)	Δ	13° 05' 38" (LT)	Δ	22° 20' 18" (RT)
R	1750.000m (5741.40')	R	305.000m (1000.64')	R	150.000m (492.12')	R	120.000m (393.70')
T	388.062m (1273.15')	T	51.209m (168.01')	T	17.215m (56.48')	T	23.694m (77.74')
L	763.766m (2505.76')	L	101.471m (332.91')	L	34.280m (112.47')	L	46.785m (153.49')
E	42.510m (139.47')	E	4.269m (14.01')	E	0.985m (3.23')	E	2.317m (7.60')
PC	38+281.838	PC	50+191.304	PC	50+461.811	PC	50+565.213
PT	39+045.603	PT	50+292.775	PT	50+496.091	PT	50+611.998

CENTERLINE SURVEY
ATH-33-30.980 (19.25)
LODI, ALEXANDER & ATHENS TWP
ATHENS CITY
ENV 514 A&B

ENV 514 A

200100003543
Filed for Record in
ATHENS COUNTY, OHIO
JULIA MICHAEL SCOTT
05-11-2001 09:51 AM.
SMALL PLAT 21.60

DETAIL OF ALTERNATE METHODS OF STATIONING SPIRAL CURVES
(AS OUTLINED IN "TRANSITION CURVES FOR HIGHWAYS" BY JOSEPH BARNETT)

ALL ANGLE POINTS IN RIGHT OF WAY AND PROPERTY LINES, AND PROPERTY CORNERS FALLING WITHIN THE SPIRALED PORTION OF THE CURVE SHALL BE REFERENCED FORM THE TANGENT LINE IN LIEU OF THE SPIRAL. OBTAIN STATIONING THERON BY BEGINNING AT THE T.S. AND RUNNING STATIONS AHEAD ON THE TANGENT LINE THROUGH THE ENTRY SPIRAL. FROM THE S.T., BACK STATIONING ALONG THE TANGENT LINE THROUGH THE EXIST SPIRAL. THIS AVOIDS ANY STATION EQUATIONS ON THE CENTERLINE. FROM THE S.C. TO C.S., USE NORMAL CENTERLINE STATIONING.

RECEIVED _____, 20____
RECORDED _____, 20____
BOOK _____ PAGE _____
ATHENS COUNTY RECORDER

SCALE IN METERS 0 50 100 200

PID NO. 18287

R/W DESIGNER CST
R/W REVIEWER TWM

CENTERLINE PLAT
STA 36+100 TO STA 39+700

ATH-33-30.980(19.25)

3 / 58

04:41:28 PM
05/07/01
us\98294\18287_finaldesign\dgn\right_way\centerline_plats\rc3_ath33.dgn

ATH-33-30.980(19.25)

CENTERLINE MONUMENT TABLES

metric units

CENTERLINE MONUMENT AND COORDINATE TABLE

CENTERLINE REFERENCE MONUMENTS TO BE SET DURING CONSTRUCTION

STATION	DIST. FROM ℄ OF SURVEY LEFT	DIST. FROM ℄ OF SURVEY RIGHT	℄ REFERENCE MONUMENT	NORTHING	EASTING
MAINLINE W.B.					
POT 29+117.741	10m		1	145170.3873	634094.5552
		10m	1	145161.3144	634076.7316
PC 29+320.877	4m		1	144986.6343	634181.3599
		10m	1	144980.2832	634168.8833
PT 29+517.748				144802.8488	634252.3448
POT 29+590.000				144733.9701	634274.1653
*TOTAL			4		
MAINLINE E.B.					
POT 28+373.080				145722.4398	634270.0772
TS 28+435.311				145689.8903	634217.0368
SC 28+543.811				145629.7391	634126.8105
CS 28+874.781				145355.4368	633953.4758
SC 28+924.781				145306.0226	633946.2272
CS 29+013.166	10m		1	145222.9468	633969.3781
		10m	1	145215.7884	633950.7030
ST 29+153.166	10m		1	145109.6749	634044.7409
		10m	1	145096.8602	634029.3856
TS 29+207.281	10m		1	145068.1274	634079.4141
		10m	1	145055.3127	634064.0588
SC 29+327.281	10m		1	144972.2373	634153.3461
		10m	1	144961.2757	634136.6176
CS 29+409.383	10m		1	144193.9213	634193.5057
		10m	1	144890.7264	634175.2618
ST 29+529.383				144781.9718	634224.9716
POT 29+590.000				144724.1852	634243.2781
*TOTAL			10		
MAINLINE US 33					
POT 29+590.000			1	144729.0777	634258.7217
TS 29+727.489			1	144598.0085	634300.2438
SC 29+837.489			1	144492.2184	634330.2340
CS 30+011.425			1	144319.3176	634342.3882
ST 30+121.425			1	144210.3722	634327.4929
TS 30+382.322			1	143953.0806	634284.2712
SC 30+462.322			1	143874.0053	634272.1892
CS 30+746.993			1	143590.7044	634282.4385
ST 30+826.993			1	143512.7089	634300.2030
POT 31+100.000			1	143247.4463	634364.7679
POT 31+400.000			1	142955.9566	634435.7165
POT 31+700.000			1	142664.4668	634506.6652
POT 32+000.000			1	142372.9770	634577.6138
TS 32+274.511			1	142106.2536	634642.5343
SC 32+354.511			1	142028.8186	634662.6016
POC 32+700.000			1	141723.4824	634819.6817
CS 33+019.621			1	141512.3691	635057.4196
ST 33+099.621			1	141472.6949	635126.8806
TS 33+436.466			1	141309.9807	635421.8189
SC 33+516.466			1	141270.3064	635491.2799
POC 33+900.000			1	141007.6190	635766.7455
CS 34+231.412			1	140705.6445	635898.6922
ST 34+311.412			1	140627.2176	635914.4430
POT 34+600.000			1	140343.4687	635967.0692
POT 34+900.000			1	140048.4994	636021.7765
PC 35+295.916			1	139658.7759	636093.7832
POC 35+600.000			1	139363.0196	636162.3365
*TOTAL			27		

CENTERLINE MONUMENT AND COORDINATE TABLE

CENTERLINE REFERENCE MONUMENTS TO BE SET DURING CONSTRUCTION

STATION	DIST. FROM ℄ OF SURVEY LEFT	DIST. FROM ℄ OF SURVEY RIGHT	℄ REFERENCE MONUMENT	NORTHING	EASTING
MAINLINE US 33					
PT 35+833.356			1	139140.3767	636232.0872
POT 36+100.000			1	138983.1031	636287.1791
POT 36+400.000			1	138605.5943	636419.4180
POT 36+700.000			1	138322.4628	636518.5971
POT 37+000.000			1	138039.3312	636617.7763
PC 37+320.571			1	137736.7855	636723.7561
POC 37+600.000			1	137479.4743	636832.2520
PT 37+923.464			1	137201.1206	636996.4708
PC 38+281.838			1	136906.3345	637200.2676
POC 38+700.000			1	136537.3567	637394.9076
PT 39+045.603			1	136204.5584	637486.0080
POT 39+400.000			1	135855.1780	637545.4246
*TOTAL			12		
TOWNSHIP RD. 55					
POT 47+947.980	5m		1	141942.3081	634361.7864
		5m	1	141933.1859	634365.8834
PC 47+955.374	5m		1	141945.3375	634368.5315
		5m	1	141936.2153	634372.6285
PCC 47+984.474	5m		1	141954.7167	634397.1299
		5m	1	141944.9399	634399.2310
PT 48+017.226	5m		1	141959.8034	634430.0560
		5m	1	141949.8484	634431.0032
PC 48+052.185	5m		1	141963.1147	634464.8577
		5m	1	141953.1597	634465.8050
PT 48+117.708	5m		1	141976.0377	634527.8713
		5m	1	141966.5134	634530.9190
PC 48+296.996				142025.9164	634700.1537
PT 48+342.947	5m		1	142039.2057	634744.9510
		5m	1	142029.2205	634745.4948
POT 48+370.861	5m		1	142040.6693	634771.8248
		5m	1	142030.6841	634772.3686
*TOTAL			14		
COUNTY RD. 21					
POT 2+982.662	5.5m		1	141123.7454	635265.0335
		5.5m	1	141120.8960	635275.6581
PI 3+000.000	5.5m		1	141140.8288	635269.6269
		5.5m	1	141137.6426	635280.1495
PC 3+044.435	5.5m		1	141182.9230	635283.8582
		5.5m	1	141179.4000	635294.2788
PT 3+108.072	5.5m		1	141242.8233	635287.5084
		5.5m	1	141245.0549	635298.2796
PC 3+163.067	5.5m		1	141296.6742	635276.3514
		5.5m	1	141298.9058	635287.1227
PT 3+214.256	5.5m		1	141349.8025	635276.8294
		5.5m	1	141347.3774	635287.5588
POT 3+500.000	5.5m		1	141628.5160	635339.8244
		5.5m	1	141626.0909	635350.5537
*TOTAL			14		

CENTERLINE MONUMENT AND COORDINATE TABLE

CENTERLINE REFERENCE MONUMENTS TO BE SET DURING CONSTRUCTION

STATION	DIST. FROM ℄ OF SURVEY LEFT	DIST. FROM ℄ OF SURVEY RIGHT	℄ REFERENCE MONUMENT	NORTHING	EASTING
TOWNSHIP RD. 64					
POT 49+000.000				139621.7159	635887.9639
PC 49+033.885	5m		1	139619.7852	635922.1614
		5m	1	139609.9904	635920.1463
PT 49+057.767	5m		1	139617.1437	635944.9850
		5m	1	139607.1475	635944.7095
PC 49+274.801	5m		1	139611.1649	636161.9370
		5m	1	139601.1687	636161.6616
PT 49+350.94	5m		1	139599.4510	636238.2241
		5m	1	139589.8327	636235.4878
PC 49+401.030	5m		1	139585.7435	636286.4064
		5m	1	139576.1252	636283.6700
PT 49+470.966	5m		1	139586.6839	636352.4778
		5m	1	139577.1473	636355.4868
POT 49+490.200	5m		1	139592.4712	636370.8197
		5m	1	139582.9346	636373.8287
*TOTAL			14		
COUNTY RD. 16					
POT 50+000.000	5m		1	137627.8846	636262.5640
		5m	1	137617.8854	636262.4340
PC 50+054.907	5m		1	137626.9696	636317.4817
		5m	1	137616.9710	636317.3152
PT 50+116.761	5m		1	137616.2056	636379.7055
		5m	1	137606.7321	636376.5036
PC 50+191.304	5m		1	137592.3378	636450.3240
		5m	1	137582.8643	636447.1221
PT 50+292.775	5m		1	137576.5508	636548.4093
		5m	1	137566.5510	636548.4769
PC 50+461.811	5m		1	137577.6938	636717.4414
		5m	1	137567.6940	636717.5091
PT 50+496.091	5m		1	137581.6858	636750.2644
		5m	1	137571.9613	636752.5956
PC 50+565.213	5m		1	137597.8000	636817.4821
		5m	1	137588.0756	636819.8134
PT 50+611.998	5m		1	137599.7537	636865.8692
		5m	1	137589.8729	636864.3295
POT 50+731.540	5m		1	137581.3478	636983.9858
		5m	1	137571.4670	636982.4460
*TOTAL			20		

CENTERLINE SURVEY
ATH-33-30.980 (19.25)
LODI, ALEXANDER & ATHENS TWP
ATHENS CITY
ENV 514 A&B

ENV. 514 A

200100003544
Filed for Record in
ATHENS COUNTY, OHIO
JULIA MICHAEL SCOTT
05-11-2001 09:51 AM.
SMALL PLAT 21.60

TOTAL CARRIED TO GENERAL SUMMARY

RECEIVED _____, 20____
RECORDED _____, 20____
BOOK _____ PAGE _____
ATHENS COUNTY RECORDER

PID NO. 18287
R/W DESIGNER CST
R/W REVIEWER TWM

CENTERLINE REFERENCE MONUMENT TABLES

ATH-33-30.980(19.25)

4 / 58

0422:22 PM
05/07/01
u:\98294\18287_finaldesign\dgn\right_way\centerline_plats\rc4_ath33.dgn

ATH-33-30.980(19.25)
CURVE DATA TABLES

metric units

US 33 EB (SCSCS)					
CURVE 1					
P.I.	28+954.811		SPIRAL	SPIRAL	
Δ	98° 18' 36" (RT)	P.I.	28+903.067	P.I.	29+060.320
SPIRAL		θs	09° 43' 07" (LT) TOTAL	θs	18° 52' 26" (LT)
P.I.	28+507.693	θs1	02° 58' 38" (LT)	R	212.500m (697.17')
θs	06° 27' 44" (LT)	θs2	06° 44' 29" (LT)	Ls	140.000m (459.31')
R	481.000m (1578.08')	T1	28.286m (92.80')	LT	93.869m (307.97')
Ls	108.500m (355.97')	T2	21.830m (71.62')	ST	47.154m (154.70')
LT	72.382m (237.47')	R1	481.000m (1578.08')	CS	29+013.166
ST	36.211m (118.80')	R2	212.500m (697.17')	ST	29+153.166
TS	28+435.311	Ls	50.000m (164.04')		
SC	28+543.811	CS	28+874.781		
CURVE		SC	28+924.781		
P.I.	28+716.150	CURVE			
Δc	39° 25' 28" (LT)	P.I.	28+969.622		
T	172.339m (565.41')	Δc	23° 49' 51" (LT)		
L	330.970m (1085.85')	T	44.841m (147.11')		
R	481.000m (1578.08')	L	88.385m (289.97')		
E	29.942m (98.23')	R	212.500m (697.17')		
SC	28+543.811	E	4.680m (15.35')		
CS	28+874.781	SC	28+924.781		
		CS	29+013.166		

EB US33	
CURVE 2	
P.I.	29+369.824
Δ	22° 16' 07" (RT)
Dc	09° 02' 47" (RT)
R	520.000m (1706.02')
Ls	120.000m (393.70')
θs	06° 36' 40" (RT)
LT	80.056m (262.65')
ST	40.051m (131.40')
LC	82.102m (269.36')
Ts	162.543m (533.27')
Es	11.151m (36.58')
TS	29+207.281
SC	29+327.281
CS	29+409.383
ST	29+529.383
WB US33	
CURVE 3	
P.I.	29+419.534
Δ	09° 24' 00" (RT)
R	1200.000m (3936.96')
T	98.657m (323.67')
L	196.870m (645.89')
E	4.049m (13.28')
PC	29+320.877
PT	29+517.748
US33	
CURVE 4	
P.I.	29+927.354
Δ	27° 06' 50" (RT)
Dc	16° 36' 35" (RT)
R	600.000m (1968.48')
Ls	110.000m (360.89')
θs	05° 15' 08" (RT)
LT	73.366m (240.70')
ST	36.696m (120.39')
LC	173.936m (570.65')
Ts	199.865m (655.72')
Es	18.061m (59.25')
TS	29+727.489
SC	29+837.489
CS	30+011.425
ST	30+121.425

US33	
CURVE 5	
P.I.	30+607.252
Δ	23° 12' 57" (LT)
Dc	18° 07' 22" (LT)
R	900.000m (2952.75')
Ls	80.000m (262.46')
θs	02° 32' 47" (RT)
LT	53.339m (174.99')
ST	26.672m (87.51')
LC	284.671m (933.95')
Ts	224.930m (737.95')
Es	19.094m (62.64')
TS	30+382.322
SC	30+462.322
CS	30+746.993
ST	30+826.993
US33	
CURVE 6	
P.I.	32+710.040
Δ	47° 26' 07" (LT)
Dc	42° 20' 32" (LT)
R	900.000m (2952.72')
Ls	80.000m (262.46')
θs	02° 32' 47" (LT)
LT	53.339m (174.99')
ST	26.672m (87.51')
LC	665.110m (2182.09')
Ts	435.529m (1428.88')
Es	83.351m (273.46')
TS	32+274.511
SC	32+354.511
CS	33+019.621
ST	33+099.621

US33	
CURVE 7	
P.I.	33+902.107
Δ	50° 36' 28" (RT)
Dc	45° 30' 54" (RT)
R	900.000m (2952.75')
Ls	80.000m (262.46')
θs	02° 32' 47" (RT)
LT	53.339m (174.99')
ST	26.672m (87.51')
LC	714.947m (2345.60')
Ts	465.641m (1527.67')
Es	95.844m (314.44')
TS	33+436.466
SC	33+516.466
CS	34+231.412
ST	34+311.412
US33	
CURVE 8	
P.I.	35+565.165
Δ	08° 47' 53" (LT)
R	3500.000m (11482.80')
T	269.249m (883.35')
L	537.440m (1763.23')
E	10.341m (33.93')
PC	35+295.916
PT	35+833.356
PR T-55	
CURVE A	
P.I.	47+969.978
Δ	12° 03' 25" (RT)
R	138.289m (453.70')
T	14.604m (47.91')
L	29.100m (95.47')
E	0.769m (2.52')
PC	47+955.374
PCC	47+984.475
PR T-55	
CURVE B	
P.I.	48+000.869
Δ	06° 41' 38" (RT)
R	280.335m (919.72')
T	16.394m (53.79')
L	32.752m (107.45')
E	0.479m (1.57')
PCC	47+984.475
PT	48+017.226

PR T-55	
CURVE C	
P.I.	48+085.073
Δ	12° 18' 32" (LT)
R	305.000m (1000.64')
T	32.888m (107.90')
L	65.523m (214.97')
E	1.768m (5.80')
PC	48+052.185
PT	48+117.708
PR T-55	
CURVE D	
P.I.	48+320.097
Δ	14° 37' 36" (RT)
R	180.000m (590.54')
T	23.101m (75.79')
L	45.951m (150.76')
E	1.476m (4.84')
PC	48+296.996
PT	48+342.947
PR C-21	
CURVE E	
P.I.	03+077.021
Δ	30° 23' 04" (LT)
R	120.000m (393.70')
T	32.586m (106.91')
L	63.637m (208.78')
E	4.346m (14.26')
PC	03+044.435
PT	03+108.072
PR C-21	
CURVE F	
P.I.	03+189.057
Δ	24° 26' 28" (RT)
R	120.000m (393.70')
T	25.990m (85.27')
L	51.189m (167.94')
E	2.782m (9.13')
PC	03+163.067
PT	03+214.256
PR T-64	
CURVE G	
P.I.	49+045.857
Δ	10° 02' 48" (LT)
R	136.200m (446.84')
T	11.972m (39.28')
L	23.882m (78.35')
E	0.525m (1.72')
PC	49+033.885
PT	49+057.767
PR T-64	
CURVE H	
P.I.	49+313.068
Δ	14° 18' 08" (RT)
R	305.000m (1000.64')
T	38.266m (125.54')
L	76.134m (249.78')
E	2.391m (7.84')
PC	49+274.802
PT	49+350.935

PR T-64	
CURVE J	
P.I.	49+437.023
Δ	33° 23' 32" (LT)
R	120.000m (393.70')
T	35.993m (118.09')
L	69.937m (229.45')
E	5.282m (17.33')
PC	49+401.030
PT	49+470.966
US33	
CURVE 9	
P.I.	37+623.834
Δ	15° 21' 09" (LT)
R	2250.000m (7381.80')
T	303.263m (994.95')
L	602.893m (1977.97')
E	20.345m (66.75')
PC	37+320.571
PT	37+923.464
US33	
CURVE 10	
P.I.	38+669.900
Δ	25° 00' 22" (RT)
R	1750.000m (5741.40')
T	388.062m (1273.15')
L	763.766m (2505.76')
E	42.510m (139.47')
PC	38+281.838
PT	39+045.603
PR C-16	
CURVE K	
P.I.	50+086.083
Δ	17° 43' 11" (RT)
R	200.000m (656.16')
T	31.176m (102.28')
L	61.854m (202.93')
E	2.415m (7.92')
PC	50+054.907
PT	50+116.761
PR C-16	
CURVE L	
P.I.	50+242.513
Δ	19° 03' 42" (LT)
R	305.000m (1000.64')
T	51.209m (168.01')
L	101.471m (332.91')
E	4.269m (14.01')
PC	50+191.304
PT	50+292.775
PR C-16	
CURVE M	
P.I.	50+479.026
Δ	13° 05' 38" (LT)
R	150.000m (492.12')
T	17.215m (56.48')
L	34.280m (112.47')
E	0.985m (3.23')
PC	50+461.811
PT	50+496.091

PR C-16	
CURVE N	
P.I.	50+588.907
Δ	22° 20' 18" (RT)
R	120.000m (393.70')
T	23.694m (77.74')
L	46.785m (153.49')
E	2.317m (7.60')
PC	50+565.213
PT	50+611.998

ENV 514 A

200100003545
Filed for Record in
ATHENS COUNTY, OHIO
JULIA MICHAEL SCOTT
05-11-2001 09:51 AM.
SMALL PLAT 21.60

CENTERLINE SURVEY
ATH-33-30.980 (19.25)
LODI, ALEXANDER & ATHENS TWP
ATHENS CITY
ENV 514 A&B

RECEIVED _____ ,20____
RECORDED _____ ,20____
BOOK _____ PAGE ____
ATHENS COUNTY RECORDER

REV. BY	DATE	DESCRIPTION

DATE COMPLETED APRIL 26, 2001

RIGHT OF WAY PLAN
CURVE DATA TABLES

PID NO. 18287
R/W DESIGNER CST
R/W REVIEWER TWM
ATH-33-30.980(19.25)
5 / 58

04/22/23 PM
05-JUN-01
us138294\18287_finaldesign\dgn\right_way\centerline_plats\rc5_ath33.dgn

ATH-33-30.980(19.25)

CITY OF ATHENS
ATHENS TWP, SEC. 7 & 8, T9N, R14W
ALEXANDER TWP, SEC 5,6,11 & 12, T8N R14W
LODI TWP, TWP SEC 35, T4M, R13W
ATHENS COUNTY
THE OHIO COMPANY PURCHASE

metric units

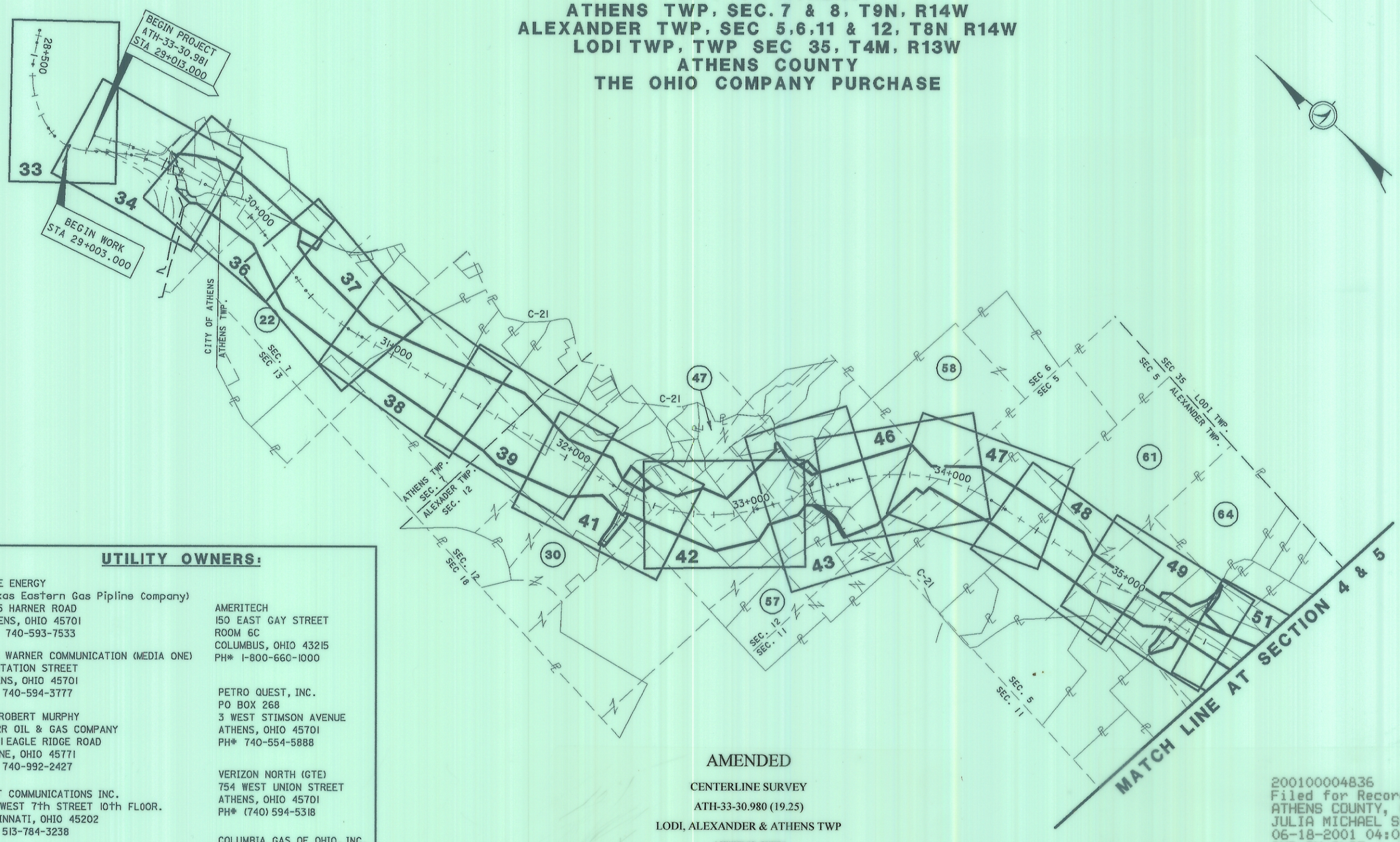

UTILITY OWNERS:

DUKE ENERGY
(Texas Eastern Gas Pipline Company)
9375 HARNER ROAD
ATHENS, OHIO 45701
PH# 740-593-7533

TIME WARNER COMMUNICATION (MEDIA ONE)
28 STATION STREET
ATHENS, OHIO 45701
PH# 740-594-3777

Mr. ROBERT MURPHY
STARR OIL & GAS COMPANY
45421 EAGLE RIDGE ROAD
RACINE, OHIO 45771
PH# 740-992-2427

AT&T COMMUNICATIONS INC.
229 WEST 7th STREET 10th FLOOR.
CINCINNATI, OHIO 45202
PH# 513-784-3238

AEP (Ohio Power Company)
95 EAST MAIN STREET
CHILLICOTHE, OHIO 45601-0468
PH# 740-774-7136

LE-AX WATER DISTRICT
PO BOX 97
THE PLAINS, OHIO 45780
PH# 740-594-0123

AMERITECH
150 EAST GAY STREET
ROOM 6C
COLUMBUS, OHIO 43215
PH# 1-800-660-1000

PETRO QUEST, INC.
PO BOX 268
3 WEST STIMSON AVENUE
ATHENS, OHIO 45701
PH# 740-554-5888

VERIZON NORTH (GTE)
754 WEST UNION STREET
ATHENS, OHIO 45701
PH# (740) 594-5318

COLUMBIA GAS OF OHIO, INC.
843 PIATT AVENUE
CHILLICOTHE, OHIO 45601
PH# 740-772-9131

CITY OF ATHENS
CITY BUILDING-3rd floor
8 E WASHINGTON AVENUE
ATHENS, OHIO 45701
PH# 740-593-7636

UNDERGROUND UTILITIES
TWO WORKING DAYS
BEFORE YOU DIG
CALL 1-800-362-2764 (TOLL FREE)
OHIO UTILITIES PROTECTION SERVICE
NON-MEMBERS
MUST BE CALLED DIRECTLY

THE LOCATION OF THE UNDERGROUND UTILITIES SHOWN ON THE PLANS ARE OBTAINED FROM THE OWNERS OF THE UTILITY AS REQUIRED BY SECTION 153.64 O.R.C.

AMENDED

CENTERLINE SURVEY
ATH-33-30.980 (19.25)
LODI, ALEXANDER & ATHENS TWP
ATHENS CITY
ENV 514 A&B

200100004836
Filed for Record in
ATHENS COUNTY, OHIO
JULIA MICHAEL SCOTT
06-18-2001 04:08 pm.
AMD SM PLAT 21.60

RECEIVED 6-18, 2001
RECORDED 6-18, 2001
~~BOOK~~ ENV 514 ~~PAGE~~ A+B
Julia Michael Scott
ATHENS COUNTY RECORDER

REV. BY	DATE	DESCRIPTION
BJS	6/01	ADDED CAUL LOT SPLIT
DATE COMPLETED		MAY 2, 2001

SCALE IN METERS: 0, 250, 500

PID NO. 18287
R/W DESIGNER CST
R/W REVIEWER TWM

PROPERTY INDEX PLAN
ATH-33-30.980(19.25)
6/58

01:05:11 PM
06/18/01
u:\98294\v8287_finaldesign\dgn\right_way\property_maps\rm_6_ath33.dgn

ATH-33-30.980(19.25)

CITY OF ATHENS
ATHENS TWP, SEC. 7 & 8, T9N, R14W
ALEXANDER TWP, SEC 5,6,11 & 12, T8N R14W
LODI TWP, TWP SEC 35, T4M, R13W
ATHENS COUNTY
THE OHIO COMPANY PURCHASE

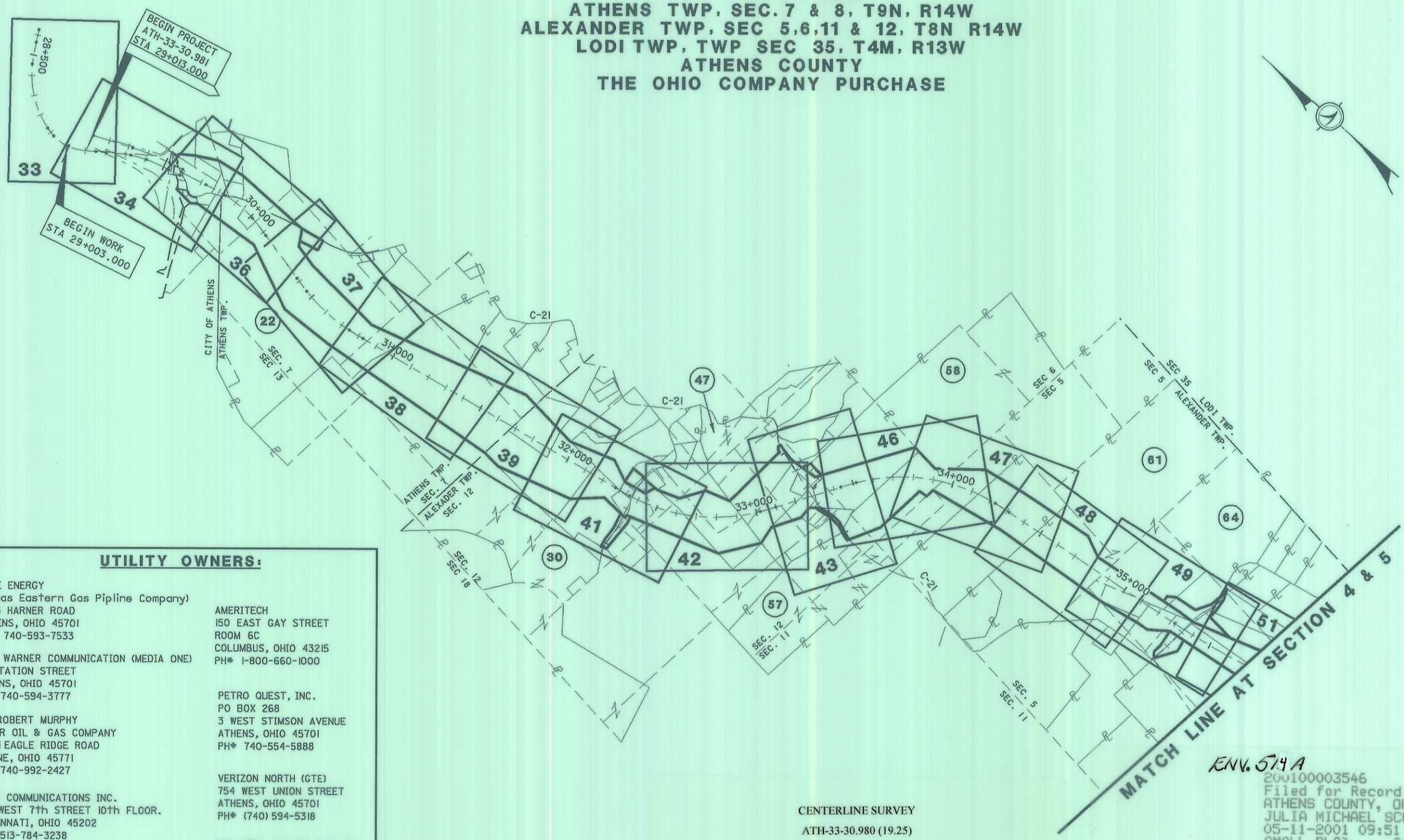

UTILITY OWNERS:

DUKE ENERGY
(Texas Eastern Gas Pipline Company)
9375 HARNER ROAD
ATHENS, OHIO 45701
PH# 740-593-7533

TIME WARNER COMMUNICATION (MEDIA ONE)
28 STATION STREET
ATHENS, OHIO 45701
PH# 740-594-3777

Mr. ROBERT MURPHY
STARR OIL & GAS COMPANY
45421 EAGLE RIDGE ROAD
RACINE, OHIO 45771
PH# 740-992-2427

AT&T COMMUNICATIONS INC.
229 WEST 7th STREET 10th FLOOR.
CINCINNATI, OHIO 45202
PH# 513-784-3238

AEP (Ohio Power Company)
95 EAST MAIN STREET
CHILLICOTHE, OHIO 45601-0468
PH# 740-774-7136

LE-AX WATER DISTRICT
PO BOX 97
THE PLAINS, OHIO 45780
PH# 740-594-0123

AMERITECH
150 EAST GAY STREET
ROOM 6C
COLUMBUS, OHIO 43215
PH# 1-800-660-1000

PETRO QUEST, INC.
PO BOX 268
3 WEST STIMSON AVENUE
ATHENS, OHIO 45701
PH# 740-554-5888

VERIZON NORTH (GTE)
754 WEST UNION STREET
ATHENS, OHIO 45701
PH# (740) 594-5318

COLUMBIA GAS OF OHIO, INC.
843 PIATT AVENUE
CHILLICOTHE, OHIO 45601
PH# 740-772-9131

CITY OF ATHENS
CITY BUILDING-3rd floor
8 E WASHINGTON AVENUE
ATHENS, OHIO 45701
PH# 740-593-7636

ENV. 514 A
200100003546
Filed for Record in
ATHENS COUNTY, OHIO
JULIA MICHAEL SCOTT
05-11-2001 09:51 AM.
SMALL PLAT 21.60

CENTERLINE SURVEY
ATH-33-30.980 (19.25)
LODI, ALEXANDER & ATHENS TWP
ATHENS CITY
ENV 514 A&B

UNDERGROUND UTILITIES
TWO WORKING DAYS
BEFORE YOU DIG
CALL 1-800-362-2764 (TOLL FREE)
OHIO UTILITIES PROTECTION SERVICE
NON-MEMBERS
MUST BE CALLED DIRECTLY

THE LOCATION OF THE UNDERGROUND UTILITIES SHOWN ON THE PLANS ARE OBTAINED FROM THE OWNERS OF THE UTILITY AS REQUIRED BY SECTION 153.64 O.R.C.

RECEIVED _____, 20___
RECORDED _____, 20___
BOOK _____ PAGE _____
ATHENS COUNTY RECORDER

REV. BY	DATE	DESCRIPTION

DATE COMPLETED MAY 2, 2001

metric units

SCALE IN METERS 0 250 500

PID NO. 18287

R/W DESIGNER CST
R/W REVIEWER TWM

PROPERTY INDEX PLAN

ATH-33-30.980(19.25)

6/58

12:39:57 PM
05/08/01
u:\98294\18287_finaldesign\dgn\right_way\property_maps\rm_6_ath33.dgn

ATH-33-30.980(19.25)

CITY OF ATHENS
ATHENS TWP, SEC. 7 & 8, T9N, R14W
ALEXANDER TWP, SEC 5,6,11 & 12, T8N R14W
LODI TWP, TWP SEC 35, T4M, R13W
ATHENS COUNTY
THE OHIO COMPANY PURCHASE

metric units

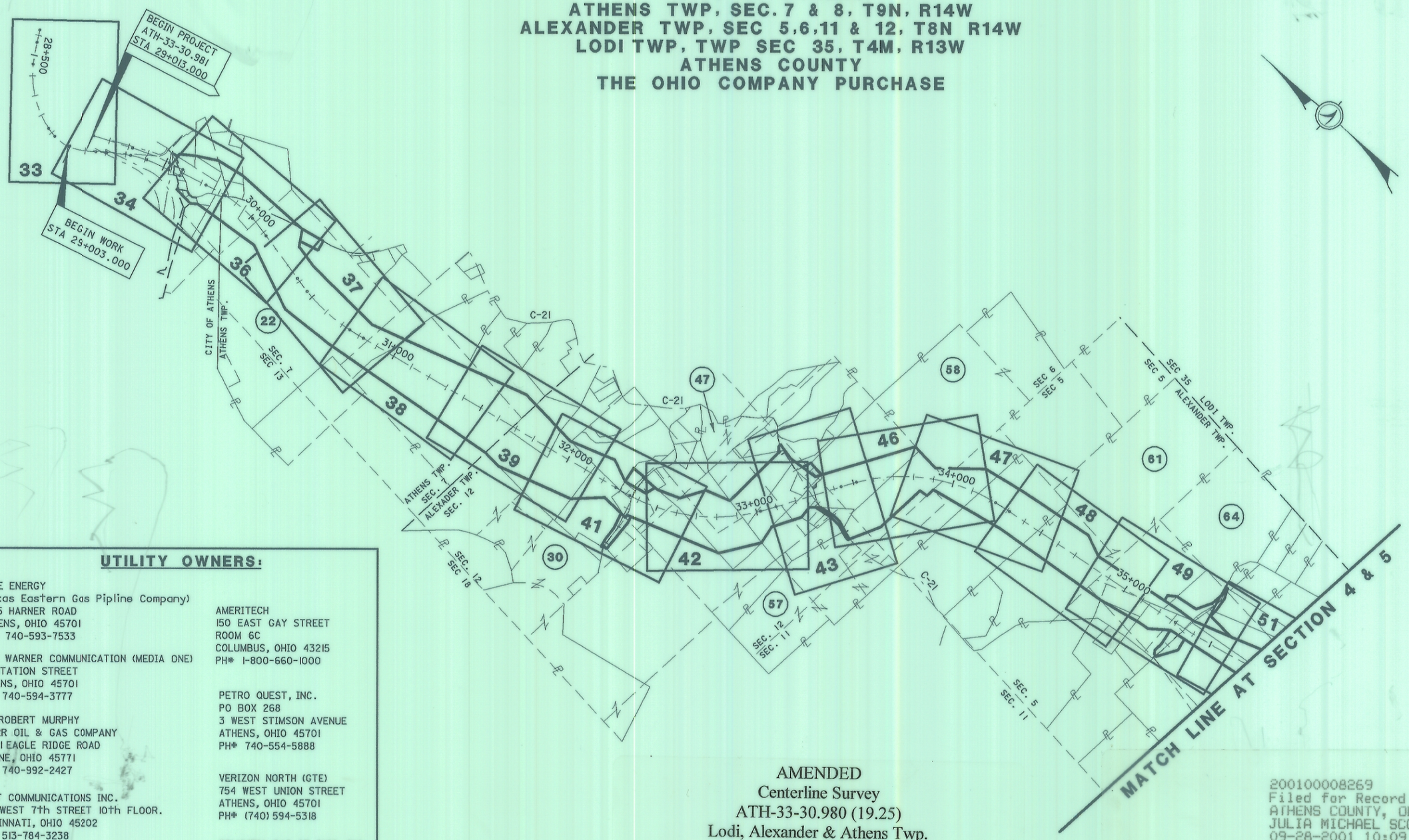

UTILITY OWNERS:

DUKE ENERGY
(Texas Eastern Gas Pipline Company)
9375 HARNER ROAD
ATHENS, OHIO 45701
PH# 740-593-7533

TIME WARNER COMMUNICATION (MEDIA ONE)
28 STATION STREET
ATHENS, OHIO 45701
PH# 740-594-3777

Mr. ROBERT MURPHY
STARR OIL & GAS COMPANY
45421 EAGLE RIDGE ROAD
RACINE, OHIO 45771
PH# 740-992-2427

AT&T COMMUNICATIONS INC.
229 WEST 7th STREET 10th FLOOR.
CINCINNATI, OHIO 45202
PH# 513-784-3238

AEP (Ohio Power Company)
95 EAST MAIN STREET
CHILLICOTHE, OHIO 45601-0468
PH# 740-774-7136

LE-AX WATER DISTRICT
PO BOX 97
THE PLAINS, OHIO 45780
PH# 740-594-0123

AMERITECH
150 EAST GAY STREET
ROOM 6C
COLUMBUS, OHIO 43215
PH# 1-800-660-1000

PETRO QUEST, INC.
PO BOX 268
3 WEST STIMSON AVENUE
ATHENS, OHIO 45701
PH# 740-554-5888

VERIZON NORTH (GTE)
754 WEST UNION STREET
ATHENS, OHIO 45701
PH# (740) 594-5318

COLUMBIA GAS OF OHIO, INC.
843 PIATT AVENUE
CHILLICOTHE, OHIO 45601
PH# 740-772-9131

CITY OF ATHENS
CITY BUILDING-3rd floor
8 E WASHINGTON AVENUE
ATHENS, OHIO 45701
PH# 740-593-7636

AMENDED
Centerline Survey
ATH-33-30.980 (19.25)
Lodi, Alexander & Athens Twp.
Athens City
ENV 514 A & B

UNDERGROUND UTILITIES
TWO WORKING DAYS
BEFORE YOU DIG
CALL 1-800-362-2764 (TOLL FREE)
OHIO UTILITIES PROTECTION SERVICE
NON-MEMBERS
MUST BE CALLED DIRECTLY

THE LOCATION OF THE UNDERGROUND UTILITIES SHOWN ON THE PLANS ARE OBTAINED FROM THE OWNERS OF THE UTILITY AS REQUIRED BY SECTION 153.64 O.R.C.

200100008269
Filed for Record in
ATHENS COUNTY, OHIO
JULIA MICHAEL SCOTT
09-28-2001 10:09 AM.
AMD SM PLAT 23.60

RECEIVED 9-28, 2001
RECORDED 9-28, 2001
~~BOOK~~ ENV 514 A+B PAGE
Julia Michael Scott
ATHENS COUNTY RECORDER

REV. BY	DATE	DESCRIPTION
BJS	6/01	ADDED CAUL LOT SPLIT
BJS	9/01	MODIFIED 94WLR R/W
DATE COMPLETED		MAY 2, 2001

SCALE IN METERS 0 250 500

PID NO. 18287

R/W DESIGNER CST
R/W REVIEWER TWM

PROPERTY INDEX PLAN

ATH-33-30.980(19.25)

6/58

03:35:29 PM
09/27/01
u:\98294\18287_finaldesign\dgn\right_way\property_maps\rm_6_ath33.dgn

ATH-33-30.980(19.25)
ALEXANDER TWP, SEC 3 & 4, T8N, R14W
LODI TWP, SEC 32 & 33, T4N, R13W
ATHENS COUNTY
THE OHIO COMPANY PURCHASE

STATE OF OHIO DEPARTMENT OF TRANSPORTATION

metric units



CENTERLINE SURVEY

ATH-33-30.980 (19.25)

LODI, ALEXANDER & ATHENS TWP

ATHENS CITY

ENV 514 A&B

ENV. 514A

200100003547
Filed for Record in
ATHENS COUNTY, OHIO
JULIA MICHAEL SCOTT
05-11-2001 09:51 AM.
SMALL PLAT 21.60

RECEIVED _____, 20____
RECORDED _____, 20____
BOOK _____ PAGE _____
ATHENS COUNTY RECORDER

REV. BY	DATE	DESCRIPTION

DATE COMPLETED MAY 2, 2001

R/W DESIGNER CST
R/W REVIEWER TWM

PID NO. 18287

SCALE IN METERS 0 250 500

PROPERTY INDEX PLAN

ATH-33-30.980(19.25)

7/58

12:40:07 PM
05/08/01
u:\38294\18287_finaldesign\dgn\right_way\property_maps\rm_7_ath33.dgn

ATH-33-30.980(19.25)
CITY OF ATHENS
SEC. 7 & 8, T9N, R14W, ATHENS TWP
ATHENS COUNTY
THE OHIO COMPANY PURCHASE

metric units

PROPERTY OWNERS:

(10) ERNEST LAMBERT, AKA ERNEST F. LAMBERT, & BETTY I. LAMBERT (TOTAL TAKE)
A02-91900010-00, A02-91900009-00

(12) KATHLEEN A. NICHOLAS (TOTAL TAKE)
A02-91900008-00

(15) C.I. CASH & NELLIE M. CASH (TOTAL TAKE)
A02-91900004-00

(16) CLARENCE IVAN CASH
A02-91900010-00, A02-91900017-00

(19) DAVID A. STOBBART & NICOLETTE DIOGUARDI (TOTAL TAKE)
A02-92000028-00

(21) LINDA S. CRABTREE (TOTAL TAKE)
A01-00100275-00

STRUCTURE KEY:

RESIDENTIAL
COMMERCIAL
OUT BUILDING

LEGEND:

LANDLOCK
TOTAL TAKES

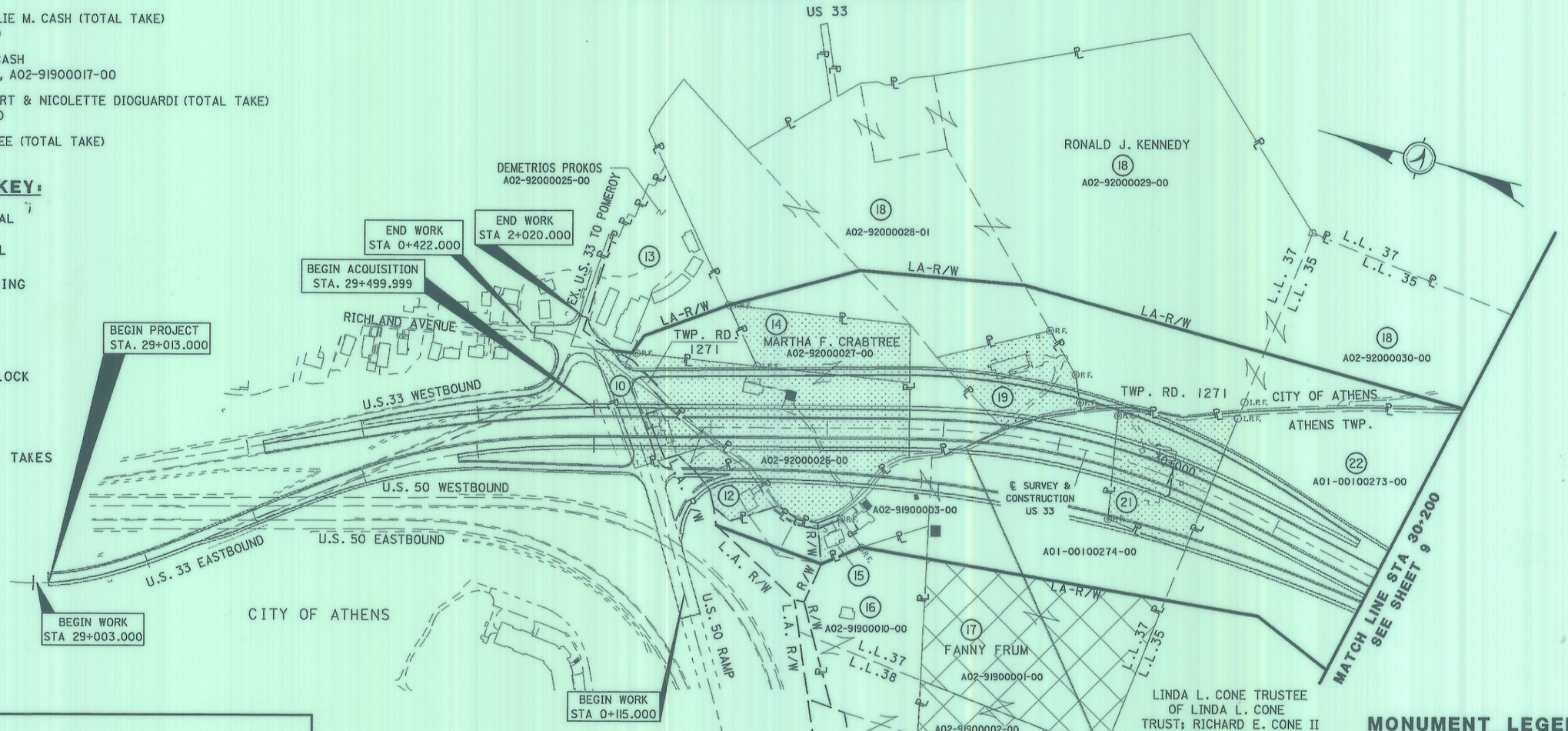

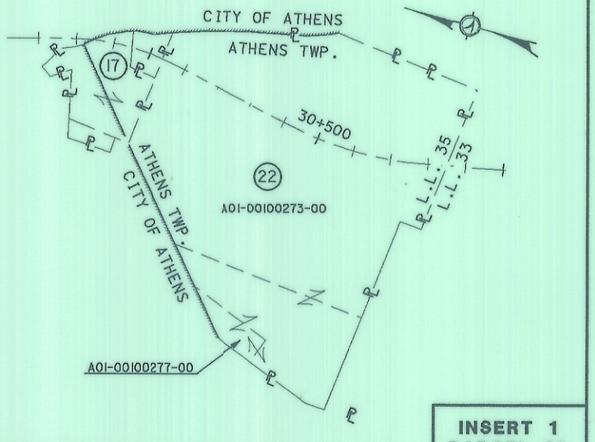

INSERT NOT TO SCALE

INSERT 1
PARCEL 22

CENTERLINE SURVEY
ATH-33-30.980 (19.25)
LODI, ALEXANDER & ATHENS TWP
ATHENS CITY
ENV 514 A&B
ENV. 514A

200100003548
Filed for Record in
ATHENS COUNTY, OHIO
JULIA MICHAEL SCOTT
05-11-2001 09:51 AM.
SMALL PLAT 21.60

MONUMENT LEGEND

- EXISTING R/W MONUMENT BOX
- PROPOSED R/W MONUMENT BOX
- EXISTING CONCRETE MONUMENT
- PROPOSED CONCRETE MONUMENT
- RAILROAD SPIKE FOUND
- RAILROAD SPIKE SET
- IRON PIN FOUND
- IRON PIN FOUND W/ ID CAP
- IRON PIN SET W/ ID CAP
- IRON PIPE FOUND
- IRON PIPE SET
- P.K. NAIL FOUND
- P.K. NAIL SET
- STONE FOUND
- POST FOUND
- (C) FOUND BY CANTER SURVEYING

RECEIVED _____, 20____
RECORDED _____, 20____
BOOK _____ PAGE _____
ATHENS COUNTY RECORDER

REV. BY	DATE	DESCRIPTION

DATE COMPLETED MAY 2, 2001

SCALE IN METERS 0 50 100

PID NO. 18287

R/W DESIGNER CST
R/W REVIEWER TWM

PROPERTY MAP
STA 29+000 TO STA 30+200

ATH-33-30.980(19.25)

8 / 58

04:46:41 PM
05/07/01
u:\98294\18287_finaldesign\dgn\right_way\property_maps\rm_8_ath33.dgn

ATH-33-30.980(19.25)

CITY OF ATHENS
SEC. 7, T9N, R14W
ATHENS TWP.
ATHENS COUNTY
THE OHIO COMPANY PURCHASE

STRUCTURE KEY:
- RESIDENTIAL
- COMMERCIAL
- OUT BUILDING

PROPERTY OWNERS:

(25) RACHEL A. TRIBE
A01-00100272-00

(26) EMILE P. CLAYTON, PALMA C. MOORE, & LISA J. KIRKENDALL
A01-00100271-00

(27) WILLIAM L. & LOIS W. ROBERTS TRUST
A01-00100270-01

ENV 514A

LEGEND:

LANDLOCK

200100003549
Filed for Record in
ATHENS COUNTY, OHIO
JULIA MICHAEL SCOTT
05-11-2001 09:51 AM.
SMALL PLAT 21.60

CENTERLINE SURVEY
ATH-33-30.980 (19.25)
LODI, ALEXANDER & ATHENS TWP
ATHENS CITY
ENV 514 A&B

A01-00100254-00
A01-00100249-00
CR 21
(29) RAMON NOEL, AKA RAMON E. NOEL, & BARBARA NOEL, AKA BARBARA M. NOEL
A01-0010252-00
LOUIS P. ANTORIETTO
(28) A01-00100270-00
A01-0010253-00
15" HICKORY (C)
(30) SCOTT ERVIN
SEE INSERT 2
A01-00100242-00
TWIN 36" OAK (C)
L.L. 32
L.L. 33
L.L. 34
L.L. 35
L.L. 36
L.L. 37
TWP. RD. 1271
(27)
(26)
(25)
I.R.F.
END WORK STA 3+082.500
CITY OF ATHENS
ATHENS TWP
RONALD J. KENNEDY
A02-92000030-00 (18)
BEGIN WORK STA 3+014.000
R/W
LA-R/W
LINDA L. CONE TRUSTEE OF LINDA L. CONE TRUST; RICHARD E. CONE II TRUSTEE OF RICHARD E. CONE II TRUST
SEE INSERT 1, PAGE 8
(22) A01-00100273-00
LINDA L. CONE TRUSTEE OF LINDA L. CONE TRUST; RICHARD E. CONE II TRUSTEE OF RICHARD E. CONE II TRUST
A01-00100273-00
MATCH LINE STA 30+200 SEE SHEET 8
MATCH LINE STA 31+400 SEE SHEET 10
30+500
31+000
℄ SURVEY & CONSTRUCTION US 33
(29)
(30) SCOTT ERVIN
SEE INSERT 2
A01-00100242-00

INSERT 2
PARCEL 30

B01-00100272-00
A01-00100241-00
32+000
31+000
(30)
A01-00100242-00
B01-00100269-00
B01-00100270-00
B01-00100271-00
B01-00100276-00
SEC. 7
SEC. 12
L.L.
INSERT NOT TO SCALE

MONUMENT LEGEND
- EXISTING R/W MONUMENT BOX
- PROPOSED R/W MONUMENT BOX
- EXISTING CONCRETE MONUMENT
- PROPOSED CONCRETE MONUMENT
- RAILROAD SPIKE FOUND
- RAILROAD SPIKE SET
- I.R.F. IRON PIN FOUND
- I.R.F. IRON PIN FOUND W/ ID CAP
- I.R.S. IRON PIN SET W/ ID CAP
- P.R.F. IRON PIPE FOUND
- P.R.S. IRON PIPE SET
- P.K.F. P.K. NAIL FOUND
- P.K.S. P.K. NAIL SET
- STONE FOUND
- POST FOUND
- (C) FOUND BY CANTER SURVEYING

metric units

SCALE IN METERS 0 50 100

PID NO. 18287

R/W DESIGNER CST
R/W REVIEWER TWM

PROPERTY MAP
STA 30+200 TO STA 31+400
ATH-33-30.980(19.25)

9/58

RECEIVED _____, 20____
RECORDED _____, 20____
BOOK _____ PAGE _____
ATHENS COUNTY RECORDER

REV. BY	DATE	DESCRIPTION

DATE COMPLETED MAY 2, 2001

04:46:43 PM
05/07/01
ut\38294\18287_finaldesign\dgn\right_way\property_maps\rm_9.ath.dgn

ENV. 514A

200100003550
Filed for Record in
ATHENS COUNTY, OHIO
JULIA MICHAEL SCOTT
05-11-2001 09:51 AM.
SMALL PLAT 21.60

ATH-33-30.980(19.25)

ATHENS TWP. SEC. 7, T9N, R14W
ALEXANDER TWP. SEC.12, T8N, R14W
ATHENS COUNTY
THE OHIO COMPANY PURCHASE

metric units

PROPERTY OWNERS:

(37) DEBORAH ANN THOMAS

(40) CHARLES E. GOULD & LINDA R. GOULD (TOTAL TAKE)
B01-00100253-00, B01-00100254-00

(41) ELIAS BAILS (TOTAL TAKE)
B01-00100255-00, B01-00100256-00

(44) CHARLES S. GWINN & HILDRED J. GWINN
B01-00100244-00.B01-00100245-00, B01-00100247-00,
B01-00100248-00, B01-00100251-00

(45) KENNETH Y. SICKELS & HILDRED I. SICKELS, NKA HILDRED I. GWINN
B01-00100250-00

(46) HILDRED J. SICKELS

MONUMENT LEGEND

- EXISTING R/W MONUMENT BOX
- PROPOSED R/W MONUMENT BOX
- EXISTING CONCRETE MONUMENT
- PROPOSED CONCRETE MONUMENT
- RAILROAD SPIKE FOUND
- RAILROAD SPIKE SET
- I.P.F. IRON PIN FOUND
- I.P.F. IRON PIN FOUND W/ ID CAP
- I.P.S. IRON PIN SET W/ ID CAP
- P.F. IRON PIPE FOUND
- P.S. IRON PIPE SET
- P.K.F. P.K. NAIL FOUND
- P.K.S. P.K. NAIL SET
- STONE FOUND
- POST FOUND
- (C) FOUND BY CANTER SURVEYING

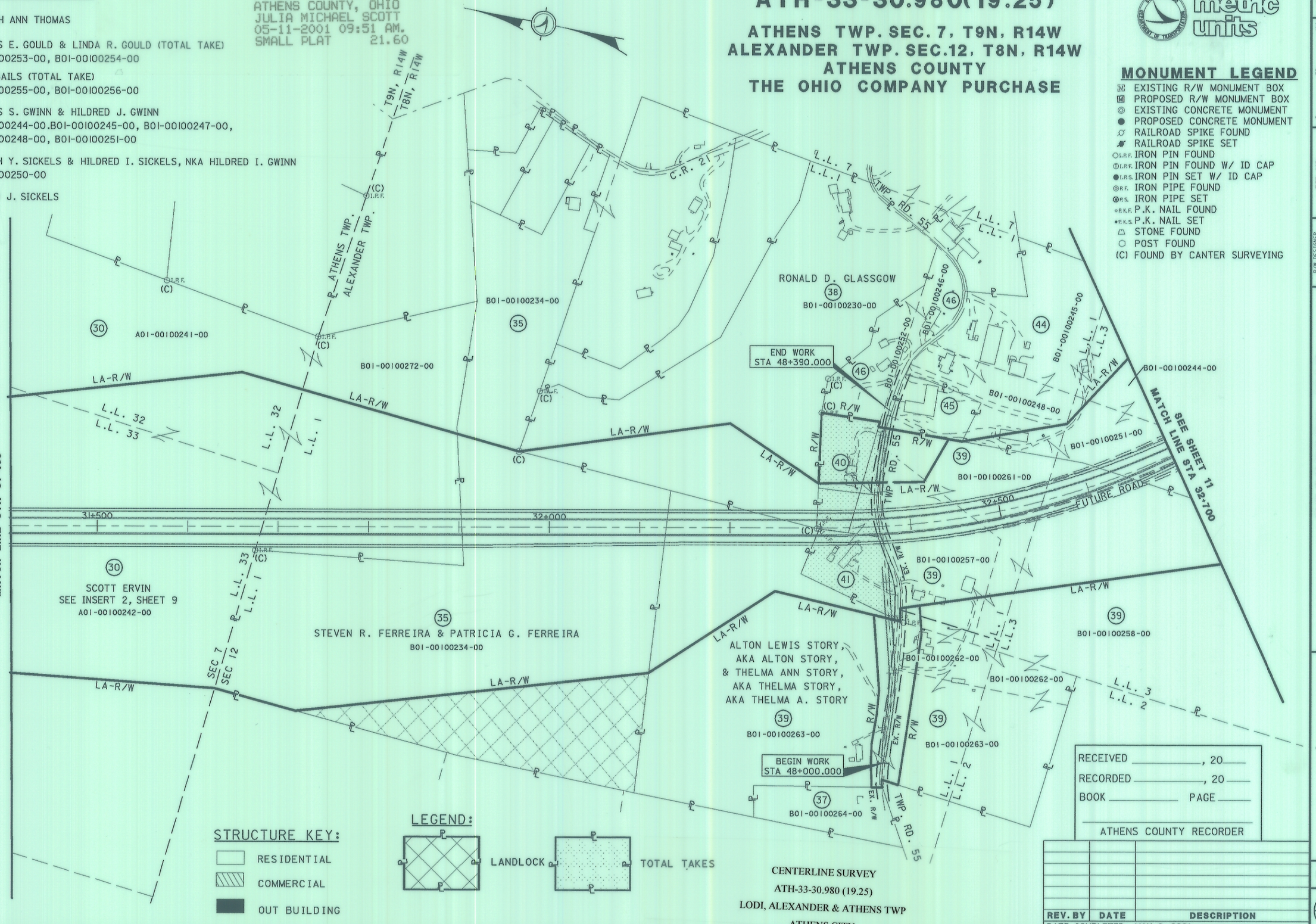

STRUCTURE KEY:

- RESIDENTIAL
- COMMERCIAL
- OUT BUILDING

LEGEND:

- LANDLOCK
- TOTAL TAKES

RECEIVED _____, 20____
RECORDED _____, 20____
BOOK _____ PAGE _____
ATHENS COUNTY RECORDER

REV. BY	DATE	DESCRIPTION

DATE COMPLETED MAY 2, 2001

CENTERLINE SURVEY
ATH-33-30.980 (19.25)
LODI, ALEXANDER & ATHENS TWP
ATHENS CITY
ENV 514 A&B

SCALE IN METERS 0 50 100

PID NO. 18287

R/W DESIGNER CST
R/W REVIEWER TWM

PROPERTY MAP
STA 31+400 TO STA 32+700

ATH-33-30.980(19.25)

10/58

04:46:46 PM
05/07/01
u:\98294\18287_finaldesign\dgn\right_way\property_maps\rm_10_ath33.dgn

ATH-33-30.980(19.25)
SEC. 6 & 12, T8N, R14W
ALEXANDER TWP.
ATHENS COUNTY
THE OHIO COMPANY PURCHASE

metric units

PROPERTY OWNERS:

(50) VIRGINIA M. ALLEN
BOI-00100184-00, BOI-00100185-00

(51) JAMES D. FRYE & PATTY J. FRYE (TOTAL TAKE)
BOI-00100190-02

(54) ROBERT S. ALLEN & VIRGINIA ALLEN
BOI-00100187-00, BOI-00100187-01

(55) NORMAN K. ALLEN (TOTAL TAKE)
BOI-00100182-00, BOI-00100183-00

(501) STATE OF OHIO

STRUCTURE KEY:

RESIDENTIAL
COMMERCIAL
OUT BUILDING

LEGEND:

LANDLOCK
TOTAL TAKES

MONUMENT LEGEND

- EXISTING R/W MONUMENT BOX
- PROPOSED R/W MONUMENT BOX
- EXISTING CONCRETE MONUMENT
- PROPOSED CONCRETE MONUMENT
- RAILROAD SPIKE FOUND
- RAILROAD SPIKE SET
- I.P.F. IRON PIN FOUND
- I.P.F. IRON PIN FOUND W/ ID CAP
- I.P.S. IRON PIPE SET W/ ID CAP
- P.F. IRON PIPE FOUND
- P.S. IRON PIPE SET
- P.K.F. P.K. NAIL FOUND
- P.K.S. P.K. NAIL SET
- STONE FOUND
- POST FOUND
- (C) FOUND BY CANTER SURVEYING

LOIS S. CAUL
SEE SHEET 6 FOR
ENTIRE PROPERTY
(47)

ROBERT CAUL (94)

END WORK
STA 3+445.000

DWIGHT E. LOGAN, JR. & BARBARA A. LOGAN (52B)

DWIGHT E. LOGAN, JR. & BARBARA A. LOGAN (52A)

CRESTON E. STEWART & DINAH STEWART
SEE SHEET 6 FOR
ENTIRE PROPERTY
(59)

MATCH LINE SEE SHEET 10 STA 32+700

LOIS S. CAUL
SEE SHEET 6 FOR
ENTIRE PROPERTY
(47)

PETER YU CHEN & MINE-HWA CHEN (56)

33+000

33+500

FUTURE ROAD

DWIGHT E. LOGAN JR. & BARBARA A. LOGAN

CHARLES S. GWINN & HILDRED J. GWINN (44)

(48)

(50)

(54)

(55)

PETER B. WILLIAMS (49)

PAUL J. GOLDZUNG
SEE SHEET 6 FOR
ENTIRE PROPERTY (57)

MATCH LINE SEE SHEET 12 STA 33+900

ALTON & THELMA A. STORY (39)

BEGIN WORK
STA 3+003.000

CLAUDIA SHEALY (59)

PAUL J. GOLDZUNG
SEE SHEET 6 FOR
ENTIRE PROPERTY (57)

C.R. 21

LA-R/W

L.L. 1, L.L. 2, L.L. 3, L.L. 5, L.L. 6, L.L. 7

SEC. 6 / SEC. 12

SEC 6 / SEC 5

SEC 12 / SEC 11

20100008270
Filed for Record in
ATHENS COUNTY, OHIO
JULIA MICHAEL SCOTT
09-28-2001 10:09 AM.
AMD SM PLAT 23.60

RECEIVED 9-28, 2001
RECORDED 9-28, 2001
~~BOOK~~ ENV 514 A&B PAGE
Julia Michael Scott
ATHENS COUNTY RECORDER

AMENDED
Centerline Survey
ATH-33-30.980 (19.25)
Lodi, Alexander & Athens Twp.
Athens City
ENV 514 A & B

REV. BY	DATE	DESCRIPTION
BJS	6/01	ADDED PARCEL 94
BJS	9/01	MODIFIED PARCEL 94WLR

DATE COMPLETED MAY 2, 2001

SCALE IN METERS (0, 50, 100)

PID NO. 18287

R/W DESIGNER CST
R/W REVIEWER TWM

PROPERTY MAP
STA 32+700 TO STA 33+900
ATH-33-30.980(19.25)

11 / 58

03/13/57 PM
09/27/01
us\98294\18287_finaldesign\dgn\rlght_way\property_maps\rm_ll_ath33.dgn

ATH-33-30.980(19.25)
SEC. 6 & 12, T8N, R14W
ALEXANDER TWP.
ATHENS COUNTY
THE OHIO COMPANY PURCHASE

PROPERTY OWNERS:

(50) VIRGINIA M. ALLEN
B01-00100184-00, B01-00100185-00

(51) JAMES D. FRYE & PATTY J. FRYE (TOTAL TAKE)
B01-00100190-02

(54) ROBERT S. ALLEN & VIRGINIA ALLEN
B01-00100187-00, B01-00100187-01

(55) NORMAN K. ALLEN (TOTAL TAKE)
B01-00100182-00, B01-00100183-00

(501) STATE OF OHIO

STRUCTURE KEY:

RESIDENTIAL
COMMERCIAL
OUT BUILDING

LEGEND:

LANDLOCK
TOTAL TAKES

metric units

MONUMENT LEGEND

- EXISTING R/W MONUMENT BOX
- PROPOSED R/W MONUMENT BOX
- EXISTING CONCRETE MONUMENT
- PROPOSED CONCRETE MONUMENT
- RAILROAD SPIKE FOUND
- RAILROAD SPIKE SET
- I.R.F. IRON PIN FOUND
- I.R.F. IRON PIN FOUND W/ ID CAP
- I.R.S. IRON PIN SET W/ ID CAP
- P.R.F. IRON PIPE FOUND
- P.R.S. IRON PIPE SET
- P.K.F. P.K. NAIL FOUND
- P.K.S. P.K. NAIL SET
- STONE FOUND
- POST FOUND
- (C) FOUND BY CANTER SURVEYING

SCALE IN METERS: 0, 50, 100

LOIS S. CAUL
SEE SHEET 6 FOR
ENTIRE PROPERTY
(47)

ROBERT CAUL (94)

END WORK
STA 3+445.000

DWIGHT E. LOGAN, JR. & BARBARA A. LOGAN (52B)

DWIGHT E. LOGAN, JR. & BARBARA A. LOGAN (52A)

CRESTON E. STEWART & DINAH STEWART
SEE SHEET 6 FOR
ENTIRE PROPERTY
(59)

MATCH SEE SHEET 10 LINE STA 32+700

LOIS S. CAUL
SEE SHEET 6 FOR
ENTIRE PROPERTY
(47)

PETER YU CHEN & MINE-HWA CHEN (56)

DWIGHT E. LOGAN JR. & BARBARA A. LOGAN

CHARLES S. GWINN & HILDRED J. GWINN (44)

PETER B. WILLIAMS (49)

ALTON & THELMA A. STORY (39)

PAUL J. GOLDZUNG
SEE SHEET 6 FOR
ENTIRE PROPERTY (57)

CLAUDIA SHEALY (59)

BEGIN WORK
STA 3+003.000

FUTURE ROAD

33+000

33+500

MATCH LINE STA 33+900 SEE SHEET 12

C.R. 21

LA-R/W

L.L. 2, L.L. 3, L.L. 6, L.L. 7

SEC. 6 / SEC. 12

SEC 6 / SEC 5

SEC 12 / SEC 11

AMENDED
CENTERLINE SURVEY
ATH-33-30.980 (19.25)
LODI, ALEXANDER & ATHENS TWP
ATHENS CITY
ENV 514 A&B

200100004837
Filed for Record in
ATHENS COUNTY, OHIO
JULIA MICHAEL SCOTT
06-18-2001 04:08 PM.
AMD SM PLAT 21.60

RECEIVED 6-18, 2001
RECORDED 6-18, 2001
~~BOOK~~ ENV 514 ~~PAGE~~ A+B
Julia Michael Scott
ATHENS COUNTY RECORDER

REV. BY	DATE	DESCRIPTION
BJS	6/01	ADDED PARCEL 94

DATE COMPLETED MAY 2, 2001

R/W DESIGNER CST
R/W REVIEWER TWM
PID NO. 18287

PROPERTY MAP
STA 32+700 TO STA 33+900
ATH-33-30.980(19.25)
11 / 58

04:05:30 PM
06/18/01
u:\98294\18287_finaldesign\dgn\right_way\property_maps\rm_ll_ath33.dgn

ATH-33-30.980(19.25)
SEC. 6 & 12, T8N, R14W
ALEXANDER TWP.
ATHENS COUNTY
THE OHIO COMPANY PURCHASE

PROPERTY OWNERS:

(50) VIRGINIA M. ALLEN
B01-00100184-00, B01-00100185-00

(51) JAMES D. FRYE & PATTY J. FRYE (TOTAL TAKE)
B01-00100190-02

(54) ROBERT S. ALLEN & VIRGINIA ALLEN
B01-00100187-00, B01-00100187-01

(55) NORMAN K. ALLEN (TOTAL TAKE)
B01-00100182-00, B01-00100183-00

(501) STATE OF OHIO

STRUCTURE KEY:

RESIDENTIAL
COMMERCIAL
OUT BUILDING

LEGEND:

LANDLOCK
TOTAL TAKES

metric units

MONUMENT LEGEND

- EXISTING R/W MONUMENT BOX
- PROPOSED R/W MONUMENT BOX
- EXISTING CONCRETE MONUMENT
- PROPOSED CONCRETE MONUMENT
- RAILROAD SPIKE FOUND
- RAILROAD SPIKE SET
- I.P.F. IRON PIN FOUND
- I.P.F. IRON PIN FOUND W/ ID CAP
- I.P.S. IRON PIN SET W/ ID CAP
- P.F. IRON PIPE FOUND
- P.S. IRON PIPE SET
- P.K.F. P.K. NAIL FOUND
- P.K.S. P.K. NAIL SET
- STONE FOUND
- POST FOUND
- (C) FOUND BY CANTER SURVEYING

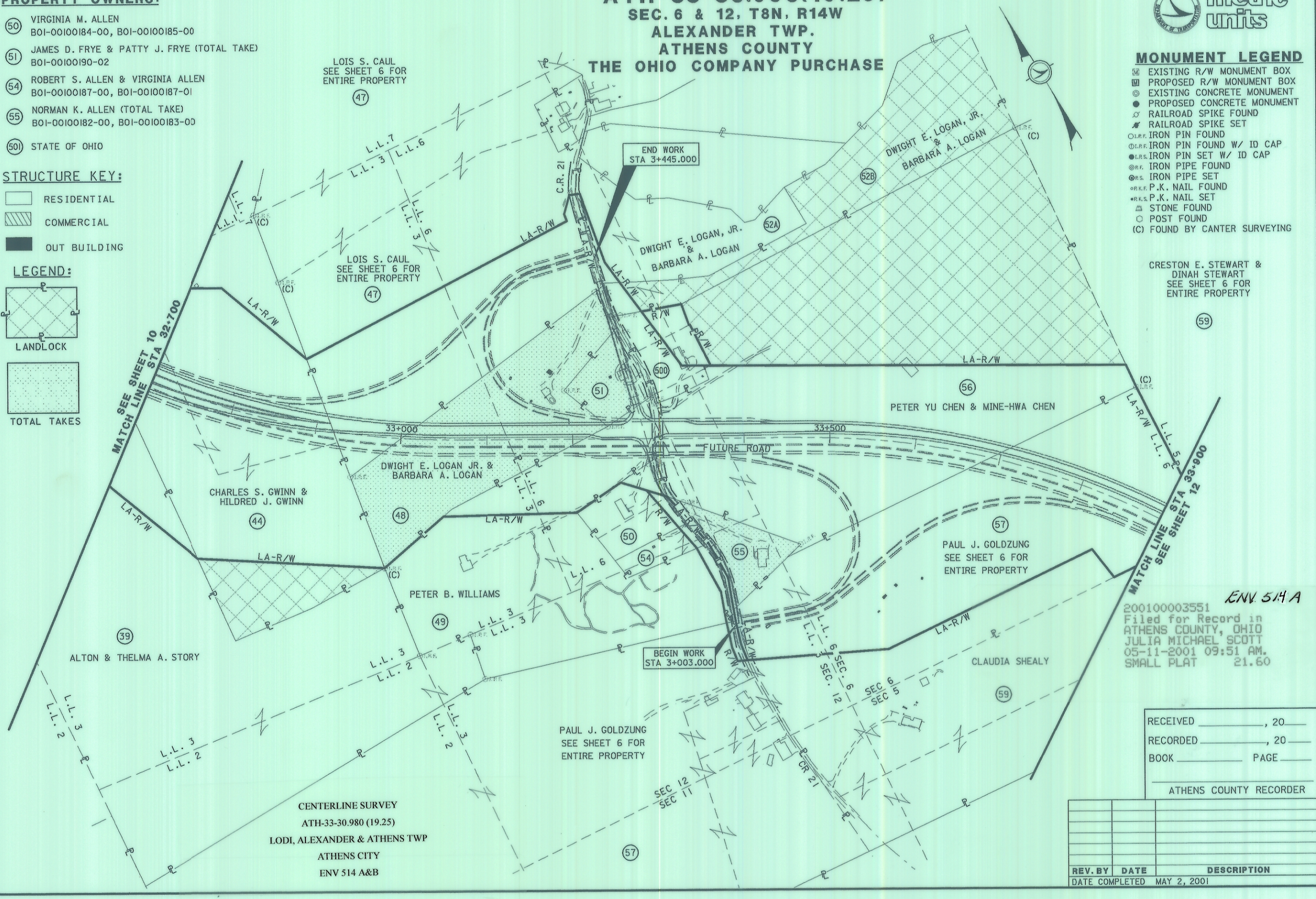

ENV 514 A

200100003551
Filed for Record in
ATHENS COUNTY, OHIO
JULIA MICHAEL SCOTT
05-11-2001 09:51 AM.
SMALL PLAT 21.60

RECEIVED _____, 20___
RECORDED _____, 20___
BOOK _____ PAGE _____
ATHENS COUNTY RECORDER

REV. BY	DATE	DESCRIPTION

DATE COMPLETED MAY 2, 2001

SCALE IN METERS 0 50 100

PID NO. 18287

R/W DESIGNER CST
R/W REVIEWER TWM

PROPERTY MAP
STA 32+700 TO STA 33+900

ATH-33-30.980(19.25)

11/58

04:46:48 PM
05/07/01
u:\98294\18287_finaldesign\dgn\right_way\property_maps\rm_ll_ath33.dgn

STRUCTURE KEY:

RESIDENTIAL

COMMERCIAL

OUT BUILDING

PROPERTY OWNERS:

(57) PAUL J. GOLDZUNG
B01-00100189-04

LEGEND:

LANDLOCK

MONUMENT LEGEND

- EXISTING R/W MONUMENT BOX
- PROPOSED R/W MONUMENT BOX
- EXISTING CONCRETE MONUMENT
- PROPOSED CONCRETE MONUMENT
- RAILROAD SPIKE FOUND
- RAILROAD SPIKE SET
- I.P.F. IRON PIN FOUND
- I.P.F. IRON PIN FOUND W/ ID CAP
- I.P.S. IRON PIN SET W/ ID CAP
- P.F. IRON PIPE FOUND
- P.S. IRON PIPE SET
- P.K.F. P.K. NAIL FOUND
- P.K.S. P.K. NAIL SET
- STONE FOUND
- POST FOUND
- (C) FOUND BY CANTER SURVEYING

ATH-33-30.980(19.25)

SEC. 5&6, T8N, R14W
ALEXANDER TWP
ATHENS COUNTY
THE OHIO COMPANY PURCHASE

metric units

SCALE IN METERS 0 50 100

(58) B01-00100224-00

CRESTON E. & DINAH STEWART
SEE SHEET 6 FOR ENTIRE PROPERTY
(58) B01-00100223-00

NANCY L. COULADIS
B01-0010155-00
(61)

(61) B01-0010154-00

LA-R/W

B01-0010157-00

B01-00100177-00

(59) CLAUDIA SHEALY

BRADFORD L. HARTER
(60) B01-00100173-00

34+500

35+000

FUTURE ROAD

34+000

MATCH LINE STA 33+900
SEE SHEET 11

MATCH LINE STA 35+100
SEE SHEET 13

B01-00100178-00

B01-00100177-00

(59)

(60) BRADFORD L. HARTER
B01-00100173-00

NANCY L. COULADIS
B01-0010157-00
(61)

(61) B01-0010156-00

(62) JULIA A. CHADWELL

B01-0010153-00

B01-0010152-00

TWP. 64

CR 21

CENTERLINE SURVEY
ATH-33-30.980 (19.25)
LODI, ALEXANDER & ATHENS TWP
ATHENS CITY
ENV 514 A&B

ENV. 514A
200100003552
Filed for Record in
ATHENS COUNTY, OHIO
JULIA MICHAEL SCOTT
05-11-2001 09:51 AM.
SMALL PLAT 21.60

RECEIVED _____, 20____
RECORDED _____, 20____
BOOK _____ PAGE _____
ATHENS COUNTY RECORDER

REV. BY	DATE	DESCRIPTION
DATE COMPLETED	MAY 2, 2001	

R/W DESIGNER CST
R/W REVIEWER TWM
PID NO. 18278

PROPERTY MAP
STA 33+900 TO STA 35+100

ATH-33-30.980(19.25)

12/58

04:16:50 PM
05/07/01
u:\98294\18287_finaldesign\dgn\right_way\property_maps\rm12_ath33.dgn

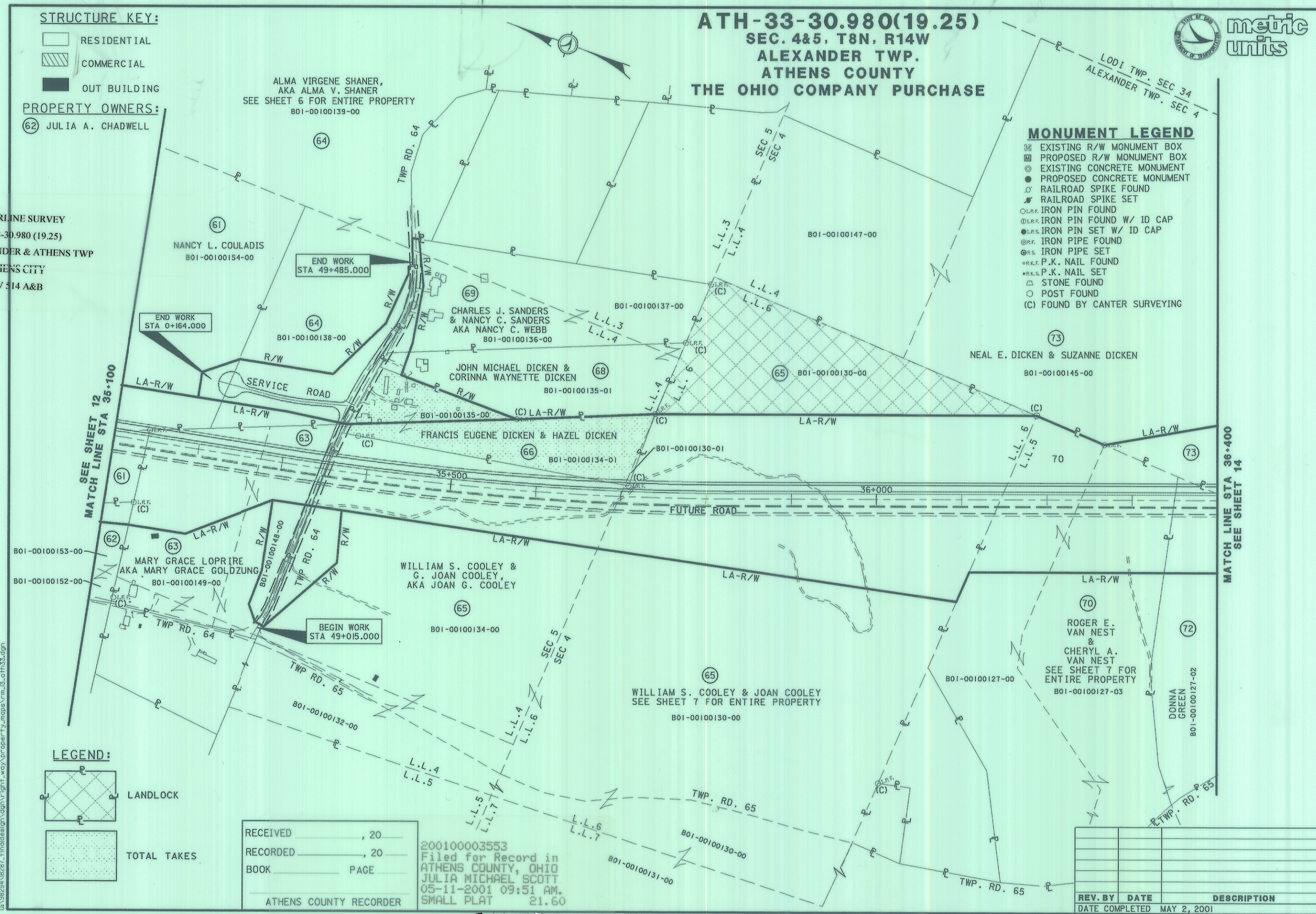

ATH-33-30.980(19.25)
SEC. 4&5, T8N, R14W
ALEXANDER TWP.
ATHENS COUNTY
THE OHIO COMPANY PURCHASE
metric units
STRUCTURE KEY:
RESIDENTIAL
COMMERCIAL
OUT BUILDING
PROPERTY OWNERS:
62 JULIA A. CHADWELL
CENTERLINE SURVEY
ATH-33-30.980 (19.25)
LODI, ALEXANDER & ATHENS TWP
ATHENS CITY
ENV 514 A&B
MONUMENT LEGEND
EXISTING R/W MONUMENT BOX
PROPOSED R/W MONUMENT BOX
EXISTING CONCRETE MONUMENT
PROPOSED CONCRETE MONUMENT
RAILROAD SPIKE FOUND
RAILROAD SPIKE SET
IRON PIN FOUND
IRON PIN FOUND W/ ID CAP
IRON PIN SET W/ ID CAP
IRON PIPE FOUND
IRON PIPE SET
P.K. NAIL FOUND
P.K. NAIL SET
STONE FOUND
POST FOUND
(C) FOUND BY CANTER SURVEYING
ALMA VIRGENE SHANER, AKA ALMA V. SHANER
SEE SHEET 6 FOR ENTIRE PROPERTY
B01-00100139-00
NANCY L. COULADIS
B01-00100154-00
END WORK STA 49+485.000
END WORK STA 0+164.000
CHARLES J. SANDERS & NANCY C. SANDERS AKA NANCY C. WEBB
B01-00100136-00
JOHN MICHAEL DICKEN & CORINNA WAYNETTE DICKEN
B01-00100135-01
FRANCIS EUGENE DICKEN & HAZEL DICKEN
B01-00100134-01
NEAL E. DICKEN & SUZANNE DICKEN
B01-00100145-00
B01-00100147-00
B01-00100137-00
B01-00100130-00
B01-00100130-01
B01-00100135-00
B01-00100138-00
SERVICE ROAD
FUTURE ROAD
35+500
36+000
SEE SHEET 12 MATCH LINE STA 35+100
MATCH LINE STA 36+400 SEE SHEET 14
MARY GRACE LOPRIRE AKA MARY GRACE GOLDZUNG
B01-00100149-00
B01-00100153-00
B01-00100152-00
B01-00100148-00
BEGIN WORK STA 49+015.000
WILLIAM S. COOLEY & G. JOAN COOLEY, AKA JOAN G. COOLEY
B01-00100134-00
WILLIAM S. COOLEY & JOAN COOLEY
SEE SHEET 7 FOR ENTIRE PROPERTY
B01-00100130-00
B01-00100127-00
ROGER E. VAN NEST & CHERYL A. VAN NEST
SEE SHEET 7 FOR ENTIRE PROPERTY
B01-00100127-03
DONNA GREEN
B01-00100127-02
B01-00100132-00
B01-00100130-00
B01-00100131-00
TWP RD. 64
TWP RD. 65
LODI TWP. SEC 34
ALEXANDER TWP. SEC 4
SEC 5
SEC 4
LEGEND:
LANDLOCK
TOTAL TAKES
RECEIVED , 20
RECORDED , 20
BOOK PAGE
ATHENS COUNTY RECORDER
200100003553
Filed for Record in
ATHENS COUNTY, OHIO
JULIA MICHAEL SCOTT
05-11-2001 09:51 AM.
SMALL PLAT 21.60
REV. BY DATE DESCRIPTION
DATE COMPLETED MAY 2, 2001
SCALE IN METERS
PID NO. 18287
R/W DESIGNER CST
R/W REVIEWER TWM
PROPERTY MAP
STA 35+100 TO STA 36+400
ATH-33-30.980(19.25)
13/58
04:46:52 PM
05/07/01
u:\98294\18287_finaldesign\dgn\right_way\property_maps\rm_13_ath33.dgn

ENV. 514A

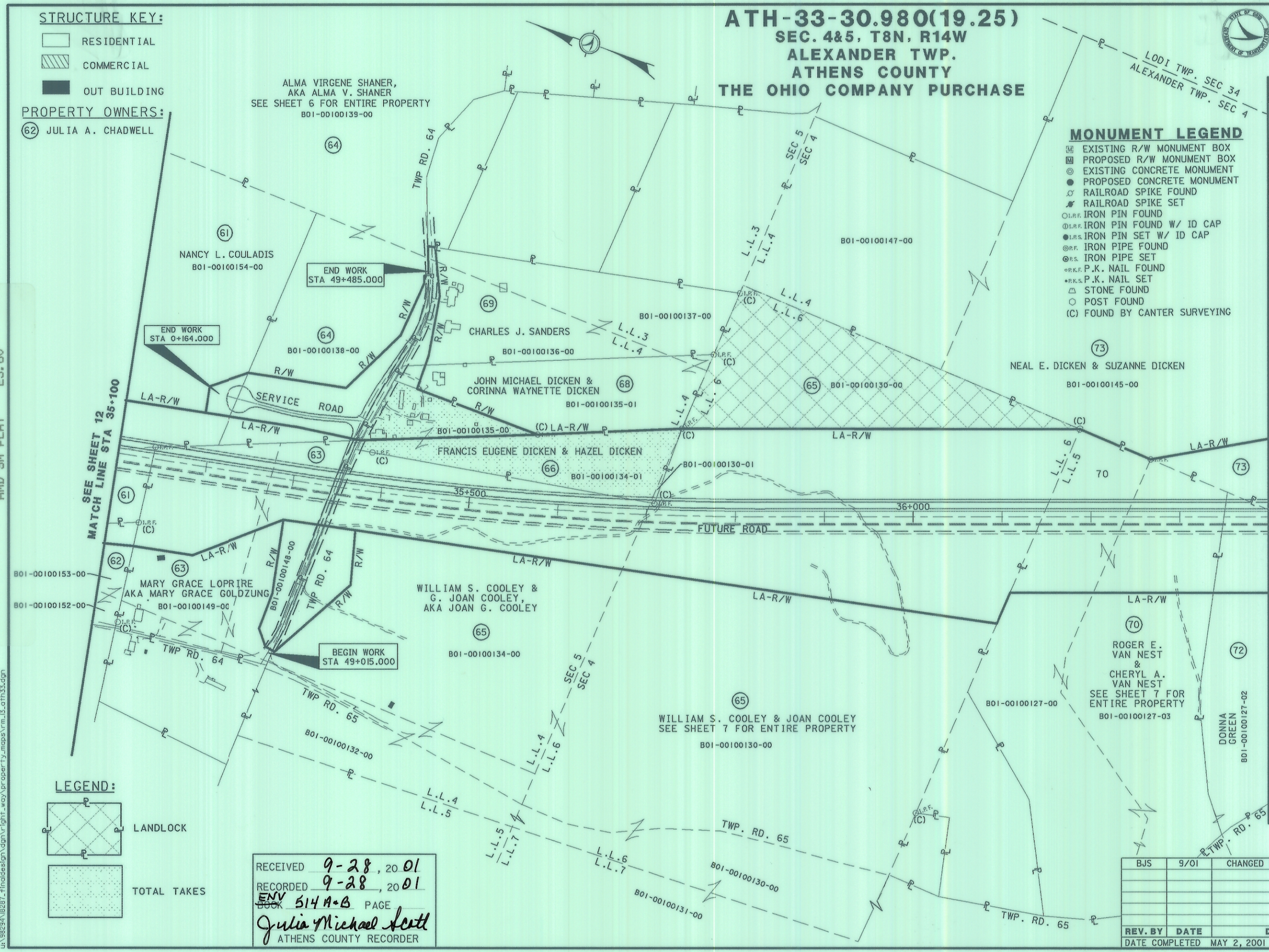

AMENDED
Centerline Survey
ATH-33-30.980 (19.25)
Lodi, Alexander & Athens Twp.
Athens City
ENV 514 A & B

SCALE IN METERS 0 50 100

PID NO. 18287

R/W DESIGNER CST
R/W REVIEWER TWM

PROPERTY MAP
STA 35+100 TO STA 36+400

ATH-33-30.980(19.25)

REV. BY	DATE	DESCRIPTION
BJS	9/01	CHANGED PARCEL 69 OWNERSHIP

DATE COMPLETED MAY 2, 2001

13/58

RECEIVED 9-28, 2001
RECORDED 9-28, 2001
ENV ~~BOOK~~ 514 A+B PAGE
Julia Michael Scott
ATHENS COUNTY RECORDER

20010008271
Filed for Record in
ATHENS COUNTY, OHIO
JULIA MICHAEL SCOTT
09-28-2001 10:09 AM.
AMD SM PLAT 23.60

03:13:59 PM
09/27/01
u:\98294\18287_finaldesign\dgn\right_way\property_maps\rm_13_ath33.dgn

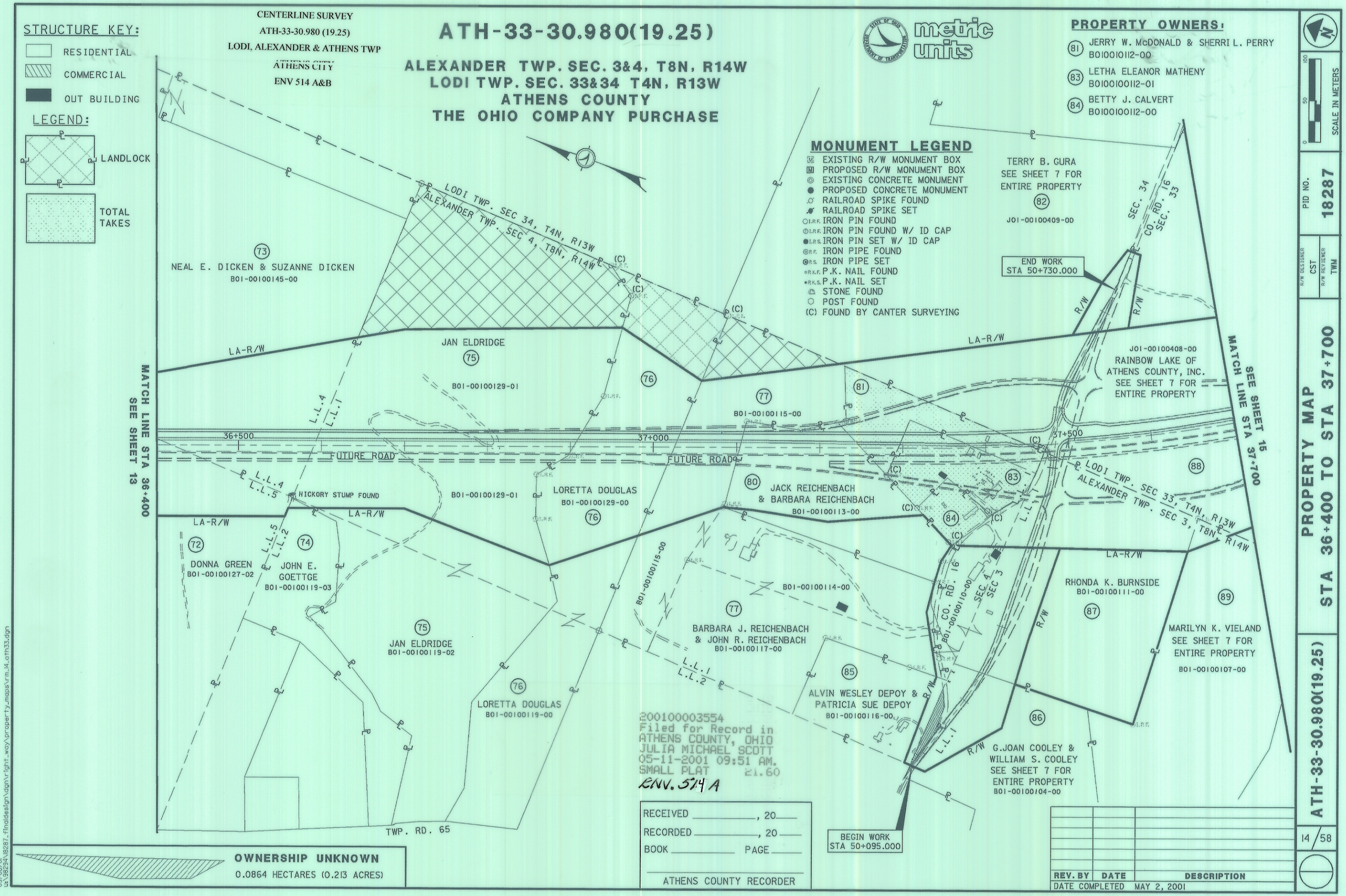

CENTERLINE SURVEY
ATH-33-30.980 (19.25)
LODI, ALEXANDER & ATHENS TWP
ATHENS CITY
ENV 514 A&B
ATH-33-30.980(19.25)
ALEXANDER TWP. SEC. 3&4, T8N, R14W
LODI TWP. SEC. 33&34 T4N, R13W
ATHENS COUNTY
THE OHIO COMPANY PURCHASE
metric units
STRUCTURE KEY:
RESIDENTIAL
COMMERCIAL
OUT BUILDING
LEGEND:
LANDLOCK
TOTAL TAKES
PROPERTY OWNERS:
81 JERRY W. McDONALD & SHERRI L. PERRY B010010112-00
83 LETHA ELEANOR MATHENY B0100100112-01
84 BETTY J. CALVERT B0100100112-00
MONUMENT LEGEND
EXISTING R/W MONUMENT BOX
PROPOSED R/W MONUMENT BOX
EXISTING CONCRETE MONUMENT
PROPOSED CONCRETE MONUMENT
RAILROAD SPIKE FOUND
RAILROAD SPIKE SET
IRON PIN FOUND
IRON PIN FOUND W/ ID CAP
IRON PIN SET W/ ID CAP
IRON PIPE FOUND
IRON PIPE SET
P.K. NAIL FOUND
P.K. NAIL SET
STONE FOUND
POST FOUND
(C) FOUND BY CANTER SURVEYING
LODI TWP. SEC 34, T4N, R13W
ALEXANDER TWP. SEC 4, T8N, R14W
LODI TWP. SEC 33, T4N, R13W
ALEXANDER TWP. SEC 3, T8N, R14W
MATCH LINE STA 36+400 SEE SHEET 13
SEE SHEET 15 MATCH LINE STA 37+700
73 NEAL E. DICKEN & SUZANNE DICKEN B01-00100145-00
75 JAN ELDRIDGE B01-00100129-01
76 LORETTA DOUGLAS B01-00100129-00
77 B01-00100115-00
80 JACK REICHENBACH & BARBARA REICHENBACH B01-00100113-00
81 TERRY B. GURA SEE SHEET 7 FOR ENTIRE PROPERTY 82 J01-00100409-00
J01-00100408-00 RAINBOW LAKE OF ATHENS COUNTY, INC. SEE SHEET 7 FOR ENTIRE PROPERTY
72 DONNA GREEN B01-00100127-02
74 JOHN E. GOETTGE B01-00100119-03
75 JAN ELDRIDGE B01-00100119-02
76 LORETTA DOUGLAS B01-00100119-00
77 BARBARA J. REICHENBACH & JOHN R. REICHENBACH B01-00100117-00
B01-00100114-00
85 ALVIN WESLEY DEPOY & PATRICIA SUE DEPOY B01-00100116-00
86 G.JOAN COOLEY & WILLIAM S. COOLEY SEE SHEET 7 FOR ENTIRE PROPERTY B01-00100104-00
87 RHONDA K. BURNSIDE B01-00100111-00
88
89 MARILYN K. VIELAND SEE SHEET 7 FOR ENTIRE PROPERTY B01-00100107-00
HICKORY STUMP FOUND
FUTURE ROAD
36+500
37+000
37+500
LA-R/W
R/W
SEC. 34
CO. RD. 16
SEC. 33
SEC 4
SEC 3
TWP. RD. 65
END WORK STA 50+730.000
BEGIN WORK STA 50+095.000
200100003554
Filed for Record in
ATHENS COUNTY, OHIO
JULIA MICHAEL SCOTT
05-11-2001 09:51 AM.
SMALL PLAT 21.60
ENV. 514 A
RECEIVED _____, 20__
RECORDED _____, 20__
BOOK _____ PAGE _____
ATHENS COUNTY RECORDER
OWNERSHIP UNKNOWN
0.0864 HECTARES (0.213 ACRES)
REV. BY | DATE | DESCRIPTION
DATE COMPLETED MAY 2, 2001
SCALE IN METERS
PID NO. 18287
R/W DESIGNER CST
R/W REVIEWER TWM
PROPERTY MAP
STA 36+400 TO STA 37+700
ATH-33-30.980(19.25)
14/58

ATH-33-30.980(19.25)

ALEXANDER TWP. SEC. 3, T8N, R14W
LODI TWP. SEC. 33, T4N, R13W
ATHENS COUNTY
THE OHIO COMPANY PURCHASE

STRUCTURE KEY:
- RESIDENTIAL
- COMMERCIAL
- OUT BUILDING

LEGEND:
- LANDLOCK

metric units

SCALE IN METERS 0 50 100

PID NO. 18287

R/W DESIGNER CST
R/W REVIEWER TWM

PROPERTY MAP
STA 37+700 TO STA 39+000

ATH-33-30.980(19.25)

15/58

SEE SHEET 14
MATCH LINE STA 37+700

CHRISTIAN BROADCASTING MINISTRIES A NOT FOR PROFIT CORPORATION
J01-00100407-00

ERNEST KYLE & SHIRLEY KYLE
SEE SHEET 7 FOR ENTIRE PROPERTY
J01-00100402-00

ROBERT DEAN KYLE & KIM ALAN KYLE
J01-00100399-00

SEC 27
SEC 33

T-65A

LA-R/W

38+000

38+500

39+000

FUTURE ROAD

RAINBOW LAKE OF ATHENS COUNTY, INC
SEE SHEET 7 FOR ENTIRE PROPERTY
J01-00100408-00

ERNEST KYLE & SHIRLEY KYLE
SEE SHEET 7 FOR ENTIRE PROPERTY
J01-00100403-00

J01-00100403-00

MARILYN K. VIELAND
SEE SHEET 7 FOR ENTIRE PROPERTY
J01-00100107-00

LODI TWP. SEC 33, T4N, R13W
ALEXANDER TWP. SEC 3, T8N, R14W

TWP. RD. 65

MATCH LINE STA 39+000
SEE SHEET16

MONUMENT LEGEND

- EXISTING R/W MONUMENT BOX
- PROPOSED R/W MONUMENT BOX
- EXISTING CONCRETE MONUMENT
- PROPOSED CONCRETE MONUMENT
- RAILROAD SPIKE FOUND
- RAILROAD SPIKE SET
- I.R.F. IRON PIN FOUND
- I.R.F. IRON PIN FOUND W/ ID CAP
- I.R.S. IRON PIN SET W/ ID CAP
- P.F. IRON PIPE FOUND
- P.S. IRON PIPE SET
- P.K.F. P.K. NAIL FOUND
- P.K.S. P.K. NAIL SET
- STONE FOUND
- POST FOUND
- (C) FOUND BY CANTER SURVEYING

CENTERLINE SURVEY
ATH-33-30.980 (19.25)
LODI, ALEXANDER & ATHENS TWP
ATHENS CITY
ENV 514 A&B

ENV 514A

200100003555
Filed for Record in
ATHENS COUNTY, OHIO
JULIA MICHAEL SCOTT
05-11-2001 09:51 AM.
SMALL PLAT 21.60

RECEIVED _____, 20____
RECORDED _____, 20____
BOOK _____ PAGE _____
ATHENS COUNTY RECORDER

REV. BY	DATE	DESCRIPTION

DATE COMPLETED MAY 2, 2001

08:36:50 AM
05/08/01
ut\98294\18287_finoldesign\dgn\right_way\property_maps\rm_j5_ath.dgn

ATH-33-30.980(19.25)
SEC. 32&33, T4N, R13W
LODI TWP.
ATHENS COUNTY
THE OHIO COMPANY PURCHASE

STRUCTURE KEY:
- RESIDENTIAL
- COMMERCIAL
- OUT BUILDING

MONUMENT LEGEND
- EXISTING R/W MONUMENT BOX
- PROPOSED R/W MONUMENT BOX
- EXISTING CONCRETE MONUMENT
- PROPOSED CONCRETE MONUMENT
- RAILROAD SPIKE FOUND
- RAILROAD SPIKE SET
- I.P.F. IRON PIN FOUND
- I.P.F. IRON PIN FOUND W/ ID CAP
- I.P.S. IRON PIN SET W/ ID CAP
- P.F. IRON PIPE FOUND
- P.S. IRON PIPE SET
- P.K.F. P.K. NAIL FOUND
- P.K.S. P.K. NAIL SET
- STONE FOUND
- POST FOUND
- (C) FOUND BY CANTER SURVEYING

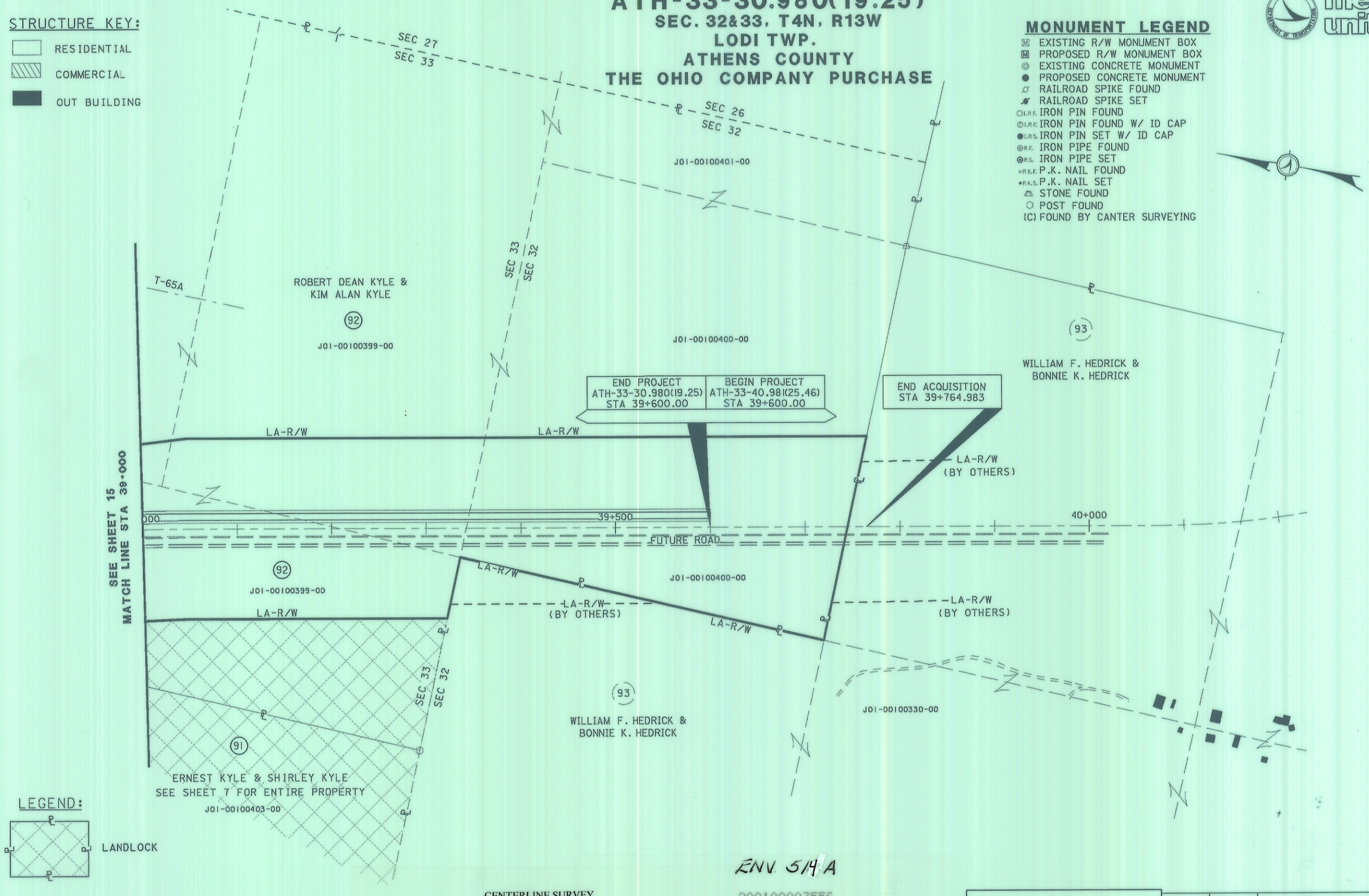

LEGEND:
- LANDLOCK

ENV 514 A

CENTERLINE SURVEY
ATH-33-30.980 (19.25)
LODI, ALEXANDER & ATHENS TWP
ATHENS CITY
ENV 514 A&B

200100003556
Filed for Record in
ATHENS COUNTY, OHIO
JULIA MICHAEL SCOTT
05-11-2001 09:51 AM.
SMALL PLAT 21.60

RECEIVED _____, 20___
RECORDED _____, 20___
BOOK _____ PAGE _____
ATHENS COUNTY RECORDER

REV. BY	DATE	DESCRIPTION

DATE COMPLETED MAY 2, 2001

metric units

SCALE IN METERS 0 50 100

PID NO. 18287

R/W DESIGNER CST
R/W REVIEWER TWM

PROPERTY MAP
STA 39+000 TO STA 40+200

ATH-33-30.980(19.25)

16/58

08:36:52 AM
05/08/01
u:\98294\18287_finaldesign\dgn\right_way\property_maps\rm_16_ath33.dgn

TOTAL NUMBER OF :
70 OWNERSHIPS 20 OWNERSHIPS WITH STRUCTURES INVOLVED
16 TOTAL TAKES 2 OWNERSHIPS WITH "P" ITEMS

NET RESIDUE = RECORD AREA - TOTAL PRO - NET TAKE

GRANTEE:
ALL RIGHT OF WAY ACQUIRED IN THE NAME OF STATE OF OHIO UNLESS OTHERWISE SHOWN.

metric units

PARCEL NO.	OWNER	SHEET NO.	OWNERS RECORD BOOK	OWNERS RECORD PAGE	AUDITOR'S PARCEL	RECORD AREA	TOTAL P.R.O.	GROSS TAKE	P.R.O. IN TAKE	NET TAKE	STRUCTURE	NET RESIDUE LEFT	NET RESIDUE RIGHT	TYPE FUND	REMARKS AND PERSONALTY	AS ACQUIRED BOOK	AS ACQUIRED PAGE
														STATE			
1-9	NOT USED																
10 WLR	ERNEST LAMBERT, AKA ERNEST F. LAMBERT	34,35	OR 62	423	A02-91900009-00	0.0769	0.0125	0.0769	0.0125	0.0644	Y	0.0000	0.0000		TOTAL TAKE BY LAST DEED OF RECORD		
	& BETTY I. LAMBERT					(0.19)	(0.031)	(0.19)	(0.031)	(0.159)		(0.000)	(0.000)		HOUSE TO BE REMOVED		
			OR 07	124	A02-91900010-00	0.4573	0.2804	0.4573	0.2804	0.1769		0.0000	0.0000				
						(1.13)	(0.693)	(1.13)	(0.693)	(0.437)		(0.000)	(0.000)				
	GRAND TOTAL					0.5342	0.2929	0.5342	0.2929	0.2413		0.0000	0.0000				
						(1.32)	(0.724)	(1.32)	(0.724)	(0.596)		(0.000)	(0.000)				
11	NOT USED																
12 WLR	KATHLEEN A. NICHOLAS	34,35	OR 234	378	A02-91900008-00	0.2036	0.0227	0.2036	0.0227	0.1809	Y	0.0000	0.0000		TOTAL TAKE BY LAST DEED OF RECORD	OR 303	2519
						(0.503)	(0.056)	(0.503)	(0.056)	(0.447)		(0.000)	(0.000)		HOUSE TO BE REMOVED		
13 WLR	DEMETRIOS PROKOS	34,35	OR 184	80	A02-92000025-00	1.4690	0.1344	0.3055	0.0000	0.3055		1.0291	0.0000		STATE OF OHIO EASEMENT DV167, P461		
						(3.63)	(0.332)	(0.755)	(0.000)	(0.755)		(2.543)	(0.000)		COLUMBUS & SOUTHERN OHIO ELECTRIC CO. DV220, P678		
															COMMONWEALTH TELEPHONE CO. DV225, P178		
															CITY OF ATHENS EASEMENT DV243, P337		
															CITY OF ATHENS EASEMENT DV243, P338		
															COLUMBUS & SOUTHERN OHIO ELECTRIC CO. DV300, P592		
															CITY OF ATHENS EASEMENT OR87, P604		
14 WDR	MARTHA F. CRABTREE	34,35,36	344	335	A02-92000027-00	0.7082	0.0000	0.7082	0.0000	0.7082	Y	0.0000	0.0000		TOTAL TAKE BY LAST DEED OF RECORD		
			297	399		(1.75)	(0.000)	(1.75)	(0.000)	(1.75)		(0.000)	(0.000)		FENCE TO BE REMOVED		
					A02-92000026-00	1.6592	0.1919	1.6592	0.1919	1.4673		0.0000	0.0000		COLUMBUS & SOUTHERN OHIO ELECTRIC CO. 20' 345, P795		
						(4.10)	(0.474)	(4.10)	(0.474)	(3.626)		(0.000)	(0.000)				
	GRAND TOTAL					2.3674	0.1919	2.3674	0.1919	2.1755		0.0000	0.0000		COLUMBUS & SOUTHERN OHIO ELECTRIC CO.		
						(5.85)	(0.474)	(5.85)	(0.474)	(5.376)		(0.000)	(0.000)		100' 345, P799		
15 WLR	C.I. CASH & NELLIE M. CASH	34,35	372	1025	A02-91900004-00	0.0728	0.0000	0.0728	0.0000	0.0728	Y	0.0000	0.0000		TOTAL TAKE BY LAST DEED OF RECORD LOT NO. 3560	OR 304	2414
						(0.180)	(0.000)	(0.180)	(0.000)	(0.180)		(0.000)	(0.000)		HOUSE TO BE REMOVED, GARAGE TO BE REMOVED		
															HOUSE TO BE REMOVED		
16 WLR	CLARENCE IVAN CASH	36	OR 54	602	A02-91900013-00	1.3573	0.0000	0.0789	0.0000	0.0789		0.0000	1.2784		ATHENS HOME TELEPHONE CO. DV159, P486		
			OR 54	510		(3.354)	(0.000)	(0.195)	(0.000)	(0.195)		(0.000)	(3.159)		STATE OF OHIO EASEMENT DV167, P442		
			OR 8	603	A02-91900017-00	1.9749	0.0000	0.0000	0.0000	0.0000		0.0000	1.9749		CITY OF ATHENS EASEMENT DV246, P412		
						(4.88)	(0.000)	(0.000)	(0.000)	(0.000)		(0.000)	(4.88)				
	GRAND TOTAL					3.3322	0.0000	0.0789	0.0000	0.0789		0.0000	3.2533				
						(8.234)	(0.000)	(0.195)	(0.000)	(0.195)		(0.000)	(8.039)				
														STATE	CENTERLINE SURVEY ATH-33-30.980 (19.25) LODI, ALEXANDER & ATHENS TWP ATHENS CITY ENV 514 A&B		

ENV. 514A

200100003557
Filed for Record in
ATHENS COUNTY, OHIO
JULIA MICHAEL SCOTT
05-11-2001 09:51 AM.
SMALL PLAT 21.60

C DENOTES CALCULATED AREAS
* DENOTES RIGHT OF WAY ENCROACHMENT
** WVR PARCELS ACQUIRED IN THE NAME OF THE BOARD OF ATHENS COUNTY COMMISSIONERS
*** WVR PARCELS ACQUIRED IN THE NAME OF THE TOWNSHIP TRUSTEES

UNDER NO CIRCUMSTANCES ARE TEMPORARY EASEMENTS ACQUIRED FOR THE PURPOSE OF STRUCTURE REMOVAL TO BE USED FORSTORAGE OF MATERIAL OR EQUIPMENT BY THE CONTRACTOR. UPON COMPLETION OF THE WORK REQUIRED FOR SUCH REMOVAL AND SUBSEQUENT RECLAMATION, THE EASEMENT SHALL BE VACATED IMMEDIATELY.

NOTE: ALL DIMENSIONS ARE IN METERS UNLESS INDICATED OTHERWISE. THE METRIC TO ENGLISH CONVERSION FACTOR IS BASED ON THE U.S. SURVEY FOOT.

1 HECTARE=2.471044 ACRES
1 METER = 3.28083333335 FEET

NOTE: ALL TEMPORARY PARCELS TO BE OF 18 MONTHS DURATION

RECEIVED _____, 20__
RECORDED _____, 20__
BOOK _____ PAGE _____

ATHENS COUNTY RECORDER

REV. BY	DATE	DESCRIPTION
CST	5-01	REVISED TOTAL TAKES
FIELD REVIEW BY		DATE:
OWNERSHIP VERIFIED BY		DATE:
DATE COMPLETED MAY 2, 2001		

FEDERAL PROJECT NO. TE21-G010(172)
PID NO. 18287
R/W DESIGNER CST
R/W REVIEWER TWM
SUMMARY OF ADDITIONAL RIGHT OF WAY
ATH-33-30.980 (19.25)
17 / 58

08:37:43 AM
05/08/01
LI-98234\82287_FINALDESIGN\DGN\RIGHT_WAY\summary_of_row\Summary.dgn

NET RESIDUE = RECORD AREA - TOTAL PRO - NET TAKE

GRANTEE:
ALL RIGHT OF WAY ACQUIRED IN THE NAME OF STATE OF OHIO UNLESS OTHERWISE SHOWN.

metric units

PARCEL NO.	OWNER	SHEET NO.	OWNERS RECORD BOOK	OWNERS RECORD PAGE	AUDITOR'S PARCEL	RECORD AREA	TOTAL P.R.O.	GROSS TAKE	P.R.O. IN TAKE	NET TAKE	STRUCTURE	NET RESIDUE LEFT	NET RESIDUE RIGHT	TYPE FUND	REMARKS AND PERSONALTY	AS ACQUIRED BOOK	AS ACQUIRED PAGE
														STATE			
17 WLR	FANNY FRUM	35,36	OR 180	278	A01-00100274-00	2.5681	0.0619	1.7203	0.0619	1.6584		0.0000	0.8478				
			OR 144	354		(6.346)C	(0.153)	(4.251)	(0.153)	(4.098)		(0.000)	(2.095)		HOUSE TO BE REMOVED, GARAGE TO BE REMOVED	OR 305	1676
					A02-91900001-00	1.9838	0.0190	0.5803	0.0190	0.5613	Y	0.0000	1.4035		BARN TO BE REMOVED, SHED TO BE REMOVED		
						(4.902)C	(0.047)	(1.434)	(0.047)	(1.387)		(0.000)	(3.468)		COLUMBUS & SOUTHERN OHIO ELECTRIC CO. DV246, P12		
					A02-91900003-00	0.3622	0.0401	0.3622	0.0401	0.3221	Y	0.0000	0.0000		CITY OF ATHENS EASEMENT DV243, P207		
						(0.895)C	(0.099)	(0.895)	(0.099)	(0.796)		(0.000)	(0.000)		STATE OF OHIO EASEMENT DV167, P442		
					A02-91900002-00	0.5459	0.0000	0.0000	0.0000	0.0000		0.0000	0.5459		HOME TELEPHONE COMPANY DV159, P486		
						(1.349)C	(0.000)	(0.000)	(0.000)	(0.000)		(0.000)	(1.349)		THE ATHENS HOME TELEPHONE CO. EASEMENT DV159, P486		
	GRAND TOTAL					5.4600	0.1210	2.6628	0.1210	2.5418		0.0000	2.7972				
						(13.492)C	(0.299)	(6.580)	(0.299)	(6.281)		(0.000)	(6.912)				
17 E		36			A01-00100274-00			0.8478	0.0000	0.8478					LANDLOCKED		
								(2.095)	(0.000)	(2.095)							
					A02-91900001-00			1.4035	0.0000	1.4035							
								(3.468)	(0.000)	(3.468)							
					A02-91900002-00			0.5459	0.0000	0.5459							
								(1.349)	(0.000)	(1.349)							
	17E TOTAL							2.7972	0.0000	2.7972							
								(6.912)	(0.000)	(6.912)							
18 WLR	RONALD J. KENNEDY	34,35,36	385	465	A02-92000028-01	4.8441	0.0753	1.4960	0.0384	1.4576		3.3112	0.0000		STATE OF OHIO EASEMENT DV83, P129		
						(11.97)	(0.186)	(3.697)	(0.095)	(3.602)		(8.182)	(0.000)				
					A02-92000029-00	7.0739	0.0636	1.2752	0.0636	1.2116		5.7987	0.0000				
						(17.48)	(0.157)	(3.151)	(0.157)	(2.994)		(14.329)	(0.000)				
					A02-92000030-00	3.0068	0.2022	0.4659	0.0777	0.3882		2.4164	0.0000				
						(7.43)	(0.500)	(1.151)	(0.192)	(0.959)		(5.971)	(0.000)				
	GRAND TOTAL					14.9248	0.3411	3.2371	0.1797	3.0574		11.5263	0.0000				
						(36.88)	(0.843)	(7.999)	(0.444)	(7.555)		(28.482)	(0.000)				
19 WLR	DAVID A. STOBBART & NICOLETTE DIOGUARDI	35,36	OR43	515	A02-92000028-00	0.6370	0.0312	0.6370	0.0312	0.6058	Y	0.0000	0.0000		TOTAL TAKE BY LAST DEED OF RECORD		
						(1.574)	(0.077)	(1.574)	(0.077)	(1.497)		(0.000)	(0.000)		HOUSE TO BE REMOVED		
20	NOT USED																
21 WLR	LINDA S. CRABTREE	35,36	OR 216	107	A01-00100275-00	0.9308	0.0482	0.9308	0.0482	0.8826	Y	0.0000	0.0000		TOTAL TAKE BY LAST DEED OF RECORD		
			369	855		(2.30)	(0.119)	(2.30)	(0.119)	(2.181)		(0.000)	(0.000)		HOUSE TO BE REMOVED, POOL TO BE REMOVED		
														STATE	CENTERLINE SURVEY ATH-33-30.980 (19.25) LODI, ALEXANDER & ATHENS TWP ATHENS CITY ENV 514 A&B		

ENV. 514A

C DENOTES CALCULATED AREAS
* DENOTES RIGHT OF WAY ENCROACHMENT
** WVR PARCELS ACQUIRED IN THE NAME OF THE BOARD OF ATHENS COUNTY COMMISSIONERS
*** WVR PARCELS ACQUIRED IN THE NAME OF THE TOWNSHIP TRUSTEES

UNDER NO CIRCUMSTANCES ARE TEMPORARY EASEMENTS ACQUIRED FOR THE PURPOSE OF STRUCTURE REMOVAL TO BE USED FORSTORAGE OF MATERIAL OR EQUIPMENT BY THE CONTRACTOR. UPON COMPLETION OF THE WORK REQUIRED FOR SUCH REMOVAL AND SUBSEQUENT RECLAMATION, THE EASEMENT SHALL BE VACATED IMMEDIATELY.

NOTE: ALL DIMENSIONS ARE IN METERS UNLESS INDICATED OTHERWISE. THE METRIC TO ENGLISH CONVERSION FACTOR IS BASED ON THE U.S. SURVEY FOOT.

1 HECTARE=2.471044 ACRES
1 METER = 3.28083333335 FEET

NOTE: ALL TEMPORARY PARCELS TO BE OF 18 MONTHS DURATION

RECEIVED _____, 20__
RECORDED _____, 20__
BOOK _____ PAGE _____

ATHENS COUNTY RECORDER

200100003558
Filed for Record in
ATHENS COUNTY, OHIO
JULIA MICHAEL SCOTT
05-11-2001 09:51 AM.
SMALL PLAT 21.60

REV. BY	DATE	DESCRIPTION
FIELD REVIEW BY		DATE:
OWNERSHIP VERIFIED BY		DATE:
DATE COMPLETED MAY 2, 2001		

FEDERAL PROJECT NO. TE21-G010(172)
PID NO. 18287
R/W DESIGNER CST
R/W REVIEWER TWM

SUMMARY OF ADDITIONAL RIGHT OF WAY

ATH-33-30.980 (19.25)

18 / 58

0837:44 AM
05/08/01
U:\98294\18287_FINALDESIGN\DGN\RIGHT_WAY\summary_of_row\Summary.dgn

NET RESIDUE = RECORD AREA - TOTAL PRO - NET TAKE

GRANTEE:
ALL RIGHT OF WAY ACQUIRED IN THE NAME OF STATE OF OHIO UNLESS OTHERWISE SHOWN.

metric units

PARCEL NO.	OWNER	SHEET NO.	OWNERS RECORD BOOK	OWNERS RECORD PAGE	AUDITOR'S PARCEL	RECORD AREA	TOTAL P.R.O.	GROSS TAKE	P.R.O. IN TAKE	NET TAKE	STRUCTURE	NET RESIDUE LEFT	NET RESIDUE RIGHT	TYPE FUND	REMARKS AND PERSONALTY	AS ACQUIRED BOOK	AS ACQUIRED PAGE
														STATE			
22 WLR	LINDA L. CONE TRUSTEE OF LINDA L. CONE	36,37,38	OR 297	568	A01-00100273-00	53.0383	0.5601	17.8945	0.0979	17.7966	Y				HOUSE TO BE REMOVED, SHED TO BE REMOVED		
	TRUST; RICHARD E. CONE II TRUSTEE OF RICHARD					(131.060)	(1.384)	(44.218)	(0.242)	(43.976)							
	E. CONE II TRUST		OR 15	702	A01-00100277-00	1.4892	0.0522	0.0000	0.0000	0.0000		0.0000	1.4370				
						(3.68)	(0.129)	(0.000)	(0.000)	(0.000)		(0.000)	(3.551)				
	22WLR TOTAL							17.8945	0.0978	17.7966							
								(44.218)	(0.242)	(43.976)							
22 WVR		37			A01-00100273-00			0.5964	0.0558	0.5407		7.9562	26.1847		***		
								(1.474)	(0.138)	(1.336)		(19.660)	(64.704)				
	GRAND TOTAL					54.5275	0.6123	18.4909	0.1536	18.3373		7.9562	27.6217				
						(134.74)	(1.513)	(45.692)	(0.380)	(45.312)		(19.660)	(68.255)				
22 T		37			A01-00100273-00			0.0065	0.0000	0.0065					FOR GRADING AND SEEDING		
								(0.016)	(0.000)	(0.016)							
23-24	NOT USED																
25	RACHEL A. TRIBE	37	277	551	A01-00100272-00	0.1522									NO TAKE REQUIRED		
	(NO TAKE REQUIRED)		OR7	122		(0.376)											
26	EMILE P. CLAYTON, PALMA C. MOORE &	37	365	139	A01-00100271-00	0.2784									NO TAKE REQUIRED		
	LISA J. KIRKENDALL (NO TAKE REQUIRED)					(0.688)											
27	WILLIAM L. & LOIS W. ROBERTS	37	36	670	A01-00100270-01	1.6187									NO TAKE REQUIRED		
	(NO TAKE REQUIRED)		120	131		(4.00)											
28	LOUIS P. ANTORIETTO		110	795	A01-00100270-00	3.9255									NO TAKE REQUIRED		
	(NO TAKE REQUIRED)					(9.70)											
29 WLR	RAMON NOEL AKA RAMON E NOEL &	38	336	251	A01-00100252-00	4.1642	0.0000	0.0000	0.0000	0.0000		4.1642	0.0000		COLUMBUS & SOUTHERN OHIO ELECTRIC CO. DV155, P152		
	BARBARA NOEL AKA BARBARA M. NOEL					(10.29)	(0.000)	(0.000)	(0.000)	(0.000)		(10.29)	(0.000)				
					A01-00100253-00	5.4661	0.0000	2.2553	0.0000	2.2553		2.6309	0.5799				
						(13.507)	(0.000)	(5.573)	(0.000)	(5.573)		(6.501)	(1.433)				
					A01-00100254-00	0.0486	0.0028	0.0000	0.0000	0.0000		0.0458	0.000				
						(0.120)	(0.007)	(0.000)	(0.000)	(0.000)		(0.113)	(0.000)				
			367	917	A01-00100249-00	0.3885	0.0287	0.0000	0.0000	0.0000		0.3598	0.0000		CENTERLINE SURVEY		
						(0.960)	(0.071)	(0.000)	(0.000)	(0.000)		(0.889)	(0.000)		ATH-33-30.980 (19.25)		
	GRAND TOTAL					10.0674	0.0315	2.2553	0.0000	2.2553		7.2007	0.5799		LODI, ALEXANDER & ATHENS TWP		
						(24.877)	(0.078)	(5.573)	(0.000)	(5.573)		(17.793)	(1.433)		ATHENS CITY		
29 E		38			A01-00100253-00			0.5799	0.0000	0.5799					ENV 514 A&B LANDLOCKED		
								(1.433)	(0.000)	(1.433)							
														STATE	ENV. 514A		

C DENOTES CALCULATED AREAS
* DENOTES RIGHT OF WAY ENCROACHMENT
** WVR PARCELS ACQUIRED IN THE NAME OF THE BOARD OF ATHENS COUNTY COMMISSIONERS
*** WVR PARCELS ACQUIRED IN THE NAME OF THE TOWNSHIP TRUSTEES

UNDER NO CIRCUMSTANCES ARE TEMPORARY EASEMENTS ACQUIRED FOR THE PURPOSE OF STRUCTURE REMOVAL TO BE USED FORSTORAGE OF MATERIAL OR EQUIPMENT BY THE CONTRACTOR. UPON COMPLETION OF THE WORK REQUIRED FOR SUCH REMOVAL AND SUBSEQUENT RECLAMATION, THE EASEMENT SHALL BE VACATED IMMEDIATELY.

NOTE: ALL DIMENSIONS ARE IN METERS UNLESS INDICATED OTHERWISE. THE METRIC TO ENGLISH CONVERSION FACTOR IS BASED ON THE U.S. SURVEY FOOT.

1 HECTARE=2.471044 ACRES
1 METER = 3.28083333335 FEET

NOTE: ALL TEMPORARY PARCELS TO BE OF 18 MONTHS DURATION

RECEIVED _____, 20__
RECORDED _____, 20__
BOOK _____ PAGE _____

ATHENS COUNTY RECORDER

200100003559
Filed for Record in
ATHENS COUNTY, OHIO
JULIA MICHAEL SCOTT
05-11-2001 09:51 AM.
SMALL PLAT 21.60

REV. BY	DATE	DESCRIPTION
FIELD REVIEW BY		DATE:
OWNERSHIP VERIFIED BY		DATE:
DATE COMPLETED MAY 2, 2001		

FEDERAL PROJECT NO. TE21-G010(172)
PID NO. 18287
R/W DESIGNER CST
R/W REVIEWER TWM

SUMMARY OF ADDITIONAL RIGHT OF WAY

ATH-33-30.980 (19.25)

19/58

08:37:44 AM
05/08/01
U:\98294\82287_FINALDESIGN\DGN\RIGHT_WAY\summary_of_row\Summary.dgn

NET RESIDUE = RECORD AREA - TOTAL PRO - NET TAKE

GRANTEE:
ALL RIGHT OF WAY ACQUIRED IN THE NAME OF STATE OF OHIO UNLESS OTHERWISE SHOWN.

metric units

PARCEL NO.	OWNER	SHEET NO.	OWNERS RECORD BOOK	OWNERS RECORD PAGE	AUDITOR'S PARCEL	RECORD AREA	TOTAL P.R.O.	GROSS TAKE	P.R.O. IN TAKE	NET TAKE	STRUCTURE	NET RESIDUE LEFT	NET RESIDUE RIGHT	TYPE FUND	REMARKS AND PERSONALTY	AS ACQUIRED BOOK	AS ACQUIRED PAGE
														STATE			
30 WLR	SCOTT ERVIN	38,39	258	72	A01-00100241-00	7.8954	0.1635	1.6705	0.0000	1.6705	P	6.0614	0.0000		FENCE TO BE REMOVED		
						(19.51)	(0.404)	(4.128)	(0.000)	(4.128)		(14.978)	(0.000)		AMERICAN TELEPHONE CO. DV45, P459		
					A01-00100242-00	34.3215	0.0000	19.3226	0.0000	19.3226		3.6965	11.3024		LE-AX WATER DISTRIBUTION CORP. DV309, P185		
						(84.81)	(0.000)	(47.747)	(0.000)	(47.747)		(9.134)	(27.929)		LE-AX WATER DISTRIBUTION CORP. DV309, P180		
					B01-00100269-00	33.0508	1.0437	0.0000	0.0000	0.0000		0.0000	32.0071		SOUTHERN OHIO ELECTRIC COMPANY DV154, P331		
						(81.67)	(2.579)	(0.000)	(0.000)	(0.000)		(0.000)	(79.091)				
					B01-00100270-00	10.8699	0.3764	0.0000	0.0000	0.0000		0.0000	10.4935				
						(26.86)	(0.930)	(0.000)	(0.000)	(0.000)		(0.000)	(25.930)				
					B01-00100271-00	3.0918	0.0000	0.0000	0.0000	0.0000		0.0000	3.0918				
						(7.64)	(0.000)	(0.000)	(0.000)	(0.000)		(0.000)	(7.64)				
					B01-00100272-00	4.8643	0.0000	3.3128	0.0000	3.3128		1.5515	0.0000				
						(12.02)	(0.000)	(8.186)	(0.000)	(8.186)		(3.834)	(0.000)				
					B01-00100276-00	0.5747	0.0890	0.0000	0.0000	0.0000		0.0000	0.4857				
						(1.42)	(0.220)	(0.000)	(0.000)	(0.000)		(0.000)	(1.200)				
	GRAND TOTAL					94.6684	1.6726	24.3059	0.0000	24.3059		11.3094	57.3805				
						(233.93)	(4.133)	(60.061)	(0.000)	(60.061)		(27.946)	(141.790)				
31-34	NOT USED																
35 WLR	STEVEN R. FERREIRA & PATRICIA G. FERREIRA	39,40,41	OR 255	914	B01-00100234-00	15.3822	0.1182	9.3458	0.0000	9.3458		3.2647	2.6535		COLUMBUS & SOUTHERN OHIO ELECTRIC CO. DV260, P451		
						(38.01)	(0.292)	(23.094)	(0.000)	(23.094)		(8.067)	(6.557)		COLUMBUS & SOUTHERN OHIO ELECTRIC CO. DV278, P84		
															COLUMBUS & SOUTHERN OHIO ELECTRIC CO. DV299, P278		
35 E		39,40,41			B01-00100234-00			2.6535	0.0000	2.6535							
								(6.557)	(0.000)	(6.557)					LANDLOCKED		
36	NOT USED																
37	DEBORAH ANN THOMAS		OR 202	24	B01-00100264-00	0.6957									NO TAKE REQUIRED		
	(NO TAKE REQUIRED)					(1.719)											
38 WLR	RONALD D. GLASGOW	39,41	OR 60	61	B01-00100230-00	6.8388	0.0611	1.7539	0.0000	1.7539		5.0238	0.0000		COLUMBUS SOUTHERN OHIO ELECTRIC COMPANY DV246, P208		
			340	155		(16.899)	(0.151)	(4.334)	(0.000)	(4.334)		(12.414)	(0.000)				
														STATE			

CENTERLINE SURVEY
ATH-33-30.980 (19.25)
LODI, ALEXANDER & ATHENS TWP
ATHENS CITY
ENV 514 A&B

ENV 514A

C DENOTES CALCULATED AREAS
* DENOTES RIGHT OF WAY ENCROACHMENT
** WVR PARCELS ACQUIRED IN THE NAME OF THE BOARD OF ATHENS COUNTY COMMISSIONERS
*** WVR PARCELS ACQUIRED IN THE NAME OF THE TOWNSHIP TRUSTEES

UNDER NO CIRCUMSTANCES ARE TEMPORARY EASEMENTS ACQUIRED FOR THE PURPOSE OF STRUCTURE REMOVAL TO BE USED FORSTORAGE OF MATERIAL OR EQUIPMENT BY THE CONTRACTOR. UPON COMPLETION OF THE WORK REQUIRED FOR SUCH REMOVAL AND SUBSEQUENT RECLAMATION, THE EASEMENT SHALL BE VACATED IMMEDIATELY.

NOTE: ALL DIMENSIONS ARE IN METERS UNLESS INDICATED OTHERWISE. THE METRIC TO ENGLISH CONVERSION FACTOR IS BASED ON THE U.S. SURVEY FOOT.

1 HECTARE=2.471044 ACRES
1 METER = 3.28083333335 FEET

NOTE: ALL TEMPORARY PARCELS TO BE OF 18 MONTHS DURATION

RECEIVED _____, 20____
RECORDED _____, 20____
BOOK _____ PAGE _____

ATHENS COUNTY RECORDER

200100003560
Filed for Record in
ATHENS COUNTY, OHIO
JULIA MICHAEL SCOTT
05-11-2001 09:51 AM.
SMALL PLAT 21.60

REV. BY	DATE	DESCRIPTION
FIELD REVIEW BY		DATE:
OWNERSHIP VERIFIED BY		DATE:
DATE COMPLETED MAY 2, 2001		

FEDERAL PROJECT NO. TE21-G010(172)
PID NO. 18287
R/W DESIGNER CST
R/W REVIEWER TWM

SUMMARY OF ADDITIONAL RIGHT OF WAY
ATH-33-30.980 (19.25)

20/58

08:37:44 AM
05/08/01
U:\98294\18287_FINALDESIGN\DGN\RIGHT_WAY\summary_of_row\Summary.dgn

NET RESIDUE = RECORD AREA - TOTAL PRO - NET TAKE

GRANTEE:
ALL RIGHT OF WAY ACQUIRED IN THE NAME OF STATE OF OHIO UNLESS OTHERWISE SHOWN.

metric units

PARCEL NO.	OWNER	SHEET NO.	OWNERS RECORD BOOK	OWNERS RECORD PAGE	AUDITOR'S PARCEL	RECORD AREA	TOTAL P.R.O.	GROSS TAKE	P.R.O. IN TAKE	NET TAKE	STRUCTURE	NET RESIDUE LEFT	NET RESIDUE RIGHT	TYPE FUND	REMARKS AND PERSONALTY	AS ACQUIRED BOOK	AS ACQUIRED PAGE
														STATE			
39 WLR	ALTON LEWIS STORY AKA ALTON STORY &	40,41	OR 41	128	B01-00100263-00	9.9755	0.1882	2.1938	0.0004	2.1934							
	THELMA ANN STORY, AKA THELMA STORY,					(24.65)	(0.465)	(5.421)	(0.001)	(5.420)							
	AKA THELMA A. STORY																
39 WLRI		40,41,42	348	661	B01-00100257-00	1.6754	0.1258	1.3528	0.0975	1.2553	Y				HOUSE TO BE REMOVED, (3) OUTBUILDINGS TO BE REMOVED		
						(4.14)	(0.311)	(3.343)	(0.241)	(3.102)	P				FENCE TO BE REMOVED		
			341	325	B01-00100258-00	13.9658	0.0000	2.6390	0.0000	2.6390		0.0000	11.3268				
						(34.51)	(0.000)	(6.521)	(0.000)	(6.521)		(0.000)	(27.989)				
					B01-00100259-00	4.0752	0.0000	0.0000	0.0000	0.0000		0.0000	4.0752				
						(10.07)	(0.000)	(0.000)	(0.000)	(0.000)		(0.000)	(10.07)				
					B01-00100260-00	0.3521	0.0000	0.0000	0.0000	0.0000		0.0000	0.3521				
						(0.87)	(0.000)	(0.000)	(0.000)	(0.000)		(0.000)	(0.87)				
					B01-00100261-00	1.7078	0.0158	1.2145	0.0000	1.2145							
						(4.22)	(0.039)	(3.001)	(0.000)	(3.001)							
			244	583	B01-00100262-00	0.8515	0.0324	0.0000	0.0000	0.0000							
						(2.104)	(0.080)	(0.000)	0.0000	(0.000)							
	39WLRI TOTAL							5.2063	0.0975	5.1088							
								(12.865)	(0.241)	(12.624)							
39 WVR		40,41			B01-00100257-00			0.0429	0.0093	0.0336					***		
								(0.106)	(0.023)	(0.083)							
					B01-00100262-00			0.1194	0.0324	0.0870	Y	0.0000	0.7321				
								(0.295)	(0.080)	(0.215)		(0.000)	(1.809)				
					B01-00100263-00			0.5924	0.1878	0.4046		0.0000	7.1893				
								(1.464)	(0.464)	(1.000)		(0.000)	(17.765)				
	39WVR TOTAL							0.7547	0.2295	0.5252							
								(1.865)	(0.567)	(1.298)							
39 WVRI		40,41			B01-00100257-00			0.1020	0.0190	0.0830		0.0000	0.1777		***		
								(0.252)	(0.047)	(0.205)		(0.000)	(0.439)				
					B01-00100261-00			0.2258	0.0158	0.2100		0.0000	0.2675				
								(0.558)	(0.039)	(0.519)		(0.000)	(0.661)				
	39WVRI TOTAL							0.3278	0.0348	0.2930							
								(0.810)	(0.086)	(0.724)							
	GRAND TOTAL					32.6033	0.3622	8.4826	0.3622	8.1204		0.0000	24.1207				
						(80.564)	(0.895)	(20.961)	(0.895)	(20.066)		(0.000)	(59.603)				
39 T		41						0.2262	0.0000	0.2262					TO REMOVE HOUSE; GRADE & SEED		
								(0.559)	(0.000)	(0.559)							
														STATE			

CENTERLINE SURVEY
ATH-33-30.980 (19.25)
~~LODI, ALEXANDER & ATHENS TWP~~
ATHENS CITY
ENV 514 A&B

ENV. 514 A

C DENOTES CALCULATED AREAS
* DENOTES RIGHT OF WAY ENCROACHMENT
** WVR PARCELS ACQUIRED IN THE NAME OF THE BOARD OF ATHENS COUNTY COMMISSIONERS
*** WVR PARCELS ACQUIRED IN THE NAME OF THE TOWNSHIP TRUSTEES

UNDER NO CIRCUMSTANCES ARE TEMPORARY EASEMENTS ACQUIRED FOR THE PURPOSE OF STRUCTURE REMOVAL TO BE USED FORSTORAGE OF MATERIAL OR EQUIPMENT BY THE CONTRACTOR. UPON COMPLETION OF THE WORK REQUIRED FOR SUCH REMOVAL AND SUBSEQUENT RECLAMATION, THE EASEMENT SHALL BE VACATED IMMEDIATELY.

NOTE: ALL DIMENSIONS ARE IN METERS UNLESS INDICATED OTHERWISE. THE METRIC TO ENGLISH CONVERSION FACTOR IS BASED ON THE U.S. SURVEY FOOT.

1 HECTARE=2.471044 ACRES
1 METER = 3.28083333335 FEET

NOTE: ALL TEMPORARY PARCELS TO BE OF 18 MONTHS DURATION

RECEIVED _____, 20__
RECORDED _____, 20__
BOOK _____ PAGE _____

ATHENS COUNTY RECORDER

200100003561
Filed for Record in
ATHENS COUNTY, OHIO
JULIA MICHAEL SCOTT
05-11-2001 09:51 AM.
SMALL PLAT 21.60

REV. BY	DATE	DESCRIPTION
FIELD REVIEW BY		DATE:
OWNERSHIP VERIFIED BY		DATE:
DATE COMPLETED MAY 2, 2001		

FEDERAL PROJECT NO. TE21-G010(172)
PID NO. 18287
R/W DESIGNER CST
R/W REVIEWER TWM
SUMMARY OF ADDITIONAL RIGHT OF WAY
ATH-33-30.980 (19.25)
21 / 58

08:37:44 AM
05/08/01
\\N3029\N8287_FINALDESIGN\DGN\RIGHT_WAY\summary_of_row\Summary.dgn

NET RESIDUE = RECORD AREA - TOTAL PRO - NET TAKE

GRANTEE:
ALL RIGHT OF WAY ACQUIRED IN THE NAME OF STATE OF OHIO UNLESS OTHERWISE SHOWN.

metric units

PARCEL NO.	OWNER	SHEET NO.	OWNERS RECORD BOOK	OWNERS RECORD PAGE	AUDITOR'S PARCEL	RECORD AREA	TOTAL P.R.O.	GROSS TAKE	P.R.O. IN TAKE	NET TAKE	STRUCTURE	NET RESIDUE LEFT	NET RESIDUE RIGHT	TYPE FUND	REMARKS AND PERSONALTY	AS ACQUIRED BOOK	AS ACQUIRED PAGE
40 WLR	CHARLES E. GOULD & LINDA R. GOULD	40,41	290	303	B01-00100253-00	0.4542	0.0000	0.0388	0.0000	0.0388	Y				TOTAL TAKE BY LAST DEED OF RECORD	OR 308	1274
						(1.122) C	(0.000)	(0.096)	(0.000)	(0.096)					HOUSE TO BE REMOVED, GARAGE TO BE REMOVED		
					B01-00100254-00	0.1063	0.0494	0.0239	0.0097	0.0142					SATTELITE DISH TO BE REMOVED		
						(0.263) C	(0.122)	(0.059)	(0.024)	(0.035)					RECORD AREA=1.21830 ACRES BY LAST DEED OF RECORD		
	40 WLR TOTAL							0.0627	0.0097	(0.0530)							
								(0.155)	(0.024)	(0.131)							
40 WVR		40,41			B01-00100253-00			0.4155	0.0000	0.4155		0.0000	0.0000		***		
								(1.027)	(0.000)	(1.027)		(0.000)	(0.000)				
					B01-00100254-00			0.0823	0.0397	0.0426		0.0000	0.0000				
								(0.203)	(0.098)	(0.105)		(0.000)	(0.000)				
	40 WVR TOTAL							0.4978	0.0397	(0.4581)							
								(1.230)	(0.098)	(1.132)							
	GRAND TOTAL					0.5605	0.0494	0.5605	0.0494	(0.5111)		0.0000	0.0000				
						(1.385) C	(0.122)	(1.385)	(0.122)	(1.263)		(0.000)	(0.000)				
41 WLR	ELIAS BAILS	40,41	243	683	B01-00100256-00	0.7891	0.0741	0.7891	0.0741	0.7150	Y	0.0000	0.0000		TOTAL TAKE BY LAST DEED OF RECORD		
						(1.95)	(0.183)	(1.95)	(0.183)	(1.767)		(0.000)	(0.000)		HOUSE TO BE REMOVED, (2) OUTBUILDINGS TO BE REMOVED		
			272	497	B01-00100255-00	0.1902	0.0000	0.1902	0.0000	0.1902		0.0000	0.0000				
						(0.470)	(0.000)	(0.470)	(0.000)	(0.470)		(0.000)	(0.000)				
	GRAND TOTAL					0.9793	0.0741	0.9793	0.0741	0.9052		0.0000	0.0000				
						(2.42)	(0.183)	(2.42)	(0.183)	(2.237)		(0.000)	(0.000)				
42,43	NOT USED																
44WLR	HILDRED I. GWINN AND CHARLES GWINN	41,42	OR 295	1032	B01-00100244-00	3.1808	0.0000	2.9218	0.0000	2.9218		0.2590	0.0000		TRAILER TO BE REMOVED		
						(7.86)	(0.000)	(7.220)	(0.000)	(7.220)		(0.640)	(0.000)		C.S.O.E. DV335, P248; DV284, P246; DV253, P449		
					B01-00100245-00	1.7078	0.0437	0.0000	0.0000	0.0000		1.6641	0.0000		C.S.O.E. DV243, P654; DV225, P669		
						(4.22)	(0.108)	(0.000)	(0.000)	(0.000)		(4.112)	(0.000)				
					B01-00100247-00	0.1983	0.0190	0.0000	0.0000	0.0000		0.1793	0.0000				
						(0.49)	(0.047)	(0.000)	(0.000)	(0.000)		(0.443)	(0.000)				
					B01-00100248-00	0.9510	0.0077	0.2048	0.0000	0.2048	Y	0.7385	0.0000		OUTBUILDING TO REMOVED; GRADING AND SEEDING		
						(2.35)	(0.019)	(0.506)	(0.000)	(0.506)		(1.825)	(0.000)				
					B01-00100251-00	5.2124	0.0000	4.0667	0.0000	4.0667		0.0826	1.0631				
						(12.88)	(0.000)	(10.049)	(0.000)	(10.049)		(0.204)	(2.627)				
	GRAND TOTAL					11.2503	0.0704	7.1933	0.0000	7.1933		2.9235	1.0631				
						(27.80)	(0.174)	(17.775)	(0.000)	(17.775)		(7.224)	(2.627)				
44 T		40,41			B01-00100248-00			0.0894	0.0000	0.0894							
								(0.221)	(0.000)	(0.221)							
															CENTERLINE SURVEY		
44 E		42			B01-00100251-00			1.0631	0.0000	1.0631					ATH-33-30.980 (19.25)		
								(2.627)	(0.000)	(2.627)					LANDLOCKED		
															LODI, ALEXANDER & ATHENS TWP		
															ATHENS CITY		
															ENV 514 A&B		
45 S	KENNETH Y. SICKELS & HILDRED I. SICKELS	40,41	355	229	B01-00100250-00	0.4897	0.0352	0.0154	0.0000	0.0154					DRAINAGE EASEMENT		
						(1.21)	(0.087)	(0.038)	(0.000)	(0.038)					C.S.O.E. DV225, P609; DV243, P654; DV260, P450		
															C.S.O.E. DV284, P246; DV 335, P251		
45 T								0.0109	0.0000	0.0109					GRADING AND SEEDING		
								(0.027)	(0.000)	(0.027)							

ENV. 514A

C DENOTES CALCULATED AREAS
* DENOTES RIGHT OF WAY ENCROACHMENT
** WVR PARCELS ACQUIRED IN THE NAME OF THE BOARD OF ATHENS COUNTY COMMISSIONERS
*** WVR PARCELS ACQUIRED IN THE NAME OF THE TOWNSHIP TRUSTEES

C.S.O.E. = COLUMBUS & SOUTHERN OHIO ELECTRIC COMPANY

UNDER NO CIRCUMSTANCES ARE TEMPORARY EASEMENTS ACQUIRED FOR THE PURPOSE OF STRUCTURE REMOVAL TO BE USED FORSTORAGE OF MATERIAL OR EQUIPMENT BY THE CONTRACTOR. UPON COMPLETION OF THE WORK REQUIRED FOR SUCH REMOVAL AND SUBSEQUENT RECLAMATION, THE EASEMENT SHALL BE VACATED IMMEDIATELY.

NOTE: ALL DIMENSIONS ARE IN METERS UNLESS INDICATED OTHERWISE. THE METRIC TO ENGLISH CONVERSION FACTOR IS BASED ON THE U.S. SURVEY FOOT.

1 HECTARE=2.471044 ACRES
1 METER = 3.28083333335 FEET

NOTE: ALL TEMPORARY PARCELS TO BE OF 18 MONTHS DURATION

RECEIVED _____, 20____
RECORDED _____, 20____
BOOK _____ PAGE _____

ATHENS COUNTY RECORDER

200100003562
Filed for Record in
ATHENS COUNTY, OHIO
JULIA MICHAEL SCOTT
05-11-2001 09:51 AM.
SMALL PLAT 21.60

REV. BY	DATE	DESCRIPTION
FIELD REVIEW BY		DATE:
OWNERSHIP VERIFIED BY		DATE:
DATE COMPLETED MAY 2, 2001		

FEDERAL PROJECT NO. TE21-G010(172)

PID NO. 18287

R/W DESIGNER CST R/W REVIEWER TWM

SUMMARY OF ADDITIONAL RIGHT OF WAY

ATH-33-30.980 (19.25)

08:37:45 AM
05/08/01
U:\982941\18287_FINALDESIGN\DGN\RIGHT_WAY\summary_of_row\Summary.dgn

NET RESIDUE = RECORD AREA - TOTAL PRO - NET TAKE

GRANTEE:
ALL RIGHT OF WAY ACQUIRED IN THE NAME OF STATE OF OHIO UNLESS OTHERWISE SHOWN.

metric units

PARCEL NO.	OWNER	SHEET NO.	OWNERS RECORD BOOK	OWNERS RECORD PAGE	AUDITOR'S PARCEL	RECORD AREA	TOTAL P.R.O.	GROSS TAKE	P.R.O. IN TAKE	NET TAKE	STRUCTURE	NET RESIDUE LEFT	NET RESIDUE RIGHT	TYPE FUND	REMARKS AND PERSONALTY	AS ACQUIRED BOOK	AS ACQUIRED PAGE
46 S	HILDRED I. SICKELS, AKA HILDRED J. SICKELS	40,41	313	649	B01-00100246-00	0.5480	0.1469	0.0080	0.0000	0.0080				STATE	SEWER EASEMENT		
			367	967		(1.354)	(0.363)	(0.020)	(0.000)	(0.020)					LE-AX WATER DISTRIBUTION CORP. DV309, P218		
			249	494	B01-00100252-00	0.7972	0.0000	0.0049	0.0000	0.0049					LE-AX WATER DISTRIBUTION CORP. DV309, P217		
						(1.97)	(0.000)	(0.012)	(0.000)	(0.012)					C.S.O.E. DV284, P247; DV253, P448, DV243, P654; DV225, P669		
	GRAND TOTAL					1.3452	0.1469	0.0129	0.0000	0.0129							
						(3.324)	(0.363)	(0.032)	(0.000)	(0.032)							
47WLR	LOIS S. CAUL	42,43,44	OR 118	417	B01-00100192-00	3.9700	0.0000	2.3905	0.000	2.3905		1.5795	0.0000				
						(9.81)	(0.0000)	(5.907)	(0.000)	(5.907)		(3.903)	(0.000)				
					B01-00100190-00	2.8806	0.0676	1.7511	0.0676	1.6835		1.1295	0.0000				
						(7.118)	(0.167)	(4.327)	(0.167)	(4.160)		(2.791)	(0.000)				
					B01-00100195-00	2.1315	0.0805	0.0000	0.0000	0.000		2.0510	0.0000				
						(5.267)	(0.199)	(0.000)	(0.000)	(0.000)		(5.068)	(0.000)				
					B01-00100193-00	2.4443	0.1517	0.0000	0.0000	0.000		2.2926	0.0000				
						(6.04)	(0.375)	(0.000)	(0.000)	(0.000)		(5.665)	(0.000)				
					B01-00100192-02	1.0768	0.0000	0.0000	0.0000	0.000		1.0768	0.0000				
						(2.661)	(0.000)	(0.000)	(0.000)	(0.000)		(2.661)	(0.000)				
					B01-00100190-04	0.5463	0.0045	0.0000	0.0000	0.000		0.5418	0.0000				
						(1.350)	(0.011)	(0.000)	(0.000)	(0.000)		(1.339)	(0.000)				
	GRAND TOTAL					13.0495	0.3043	4.1416	0.0676	4.0740		8.6712	0.0000				
						(34.246)	(0.752)	(10.234)	(0.167)	(10.067)		(21.427)	(0.000)				
48WLR	DWIGHT E. LOGAN JR. & BARBARA A. LOGAN	42,43,44	OR 130	824	B01-00100190-03	1.9951	0.0348	1.9951	0.0348	1.6221	Y	0.0000	0.0000		TOTAL TAKE BY LAST DEED OF RECORD	OR 304	2411
						(4.930)	(0.086)	(4.930)	(0.086)	(4.008)		(0.000)	(0.000)				
					B01-00100192-03	1.7928	0.0000	1.7928	0.0000	2.0743		0.0000	0.0000				
						(4.430)	(0.000)	(4.430)	(0.000)	(5.126)		(0.000)	(0.000)				
	GRAND TOTAL					3.7879	0.0348	3.7879	0.0348	3.6964		0.0000	0.0000				
						(9.36)	(0.086)	(9.36)	(0.086)	(9.274)		(0.000)	(0.000)				
49WLR	PETER B. WILLIAMS	42,43,44	OR 174	58	B01-00100190-01	1.5945	0.0579	1.0983	0.0579	1.0404		0.0000	0.4962				
						(3.94)	(0.143)	(2.714)	(0.143)	(2.571)		(0.000)	(1.226)				
					B01-00100192-01	2.3512	0.000	0.2865	0.0000	0.2865		0.0000	2.0647				
						(5.81)	(0.000)	(0.708)	(0.000)	(0.708)		(0.000)	(5.102)				
					B01-00100088-00	2.4929	0.0526	0.000	0.0000	0.000							
						(6.16)	(0.130)	(0.000)	(0.000)	(0.000)							
	49WLR TOTAL					6.4386	0.1105	1.3848	0.0579	1.3269							
						(15.910)	(0.273)	(3.422)	(0.143)	(3.279)							
49WVR		43			B01-00100188-00			0.1263	0.0526	0.0737		0.0000	2.3666		**		
								(0.312)	(0.130)	(0.182)		(0.000)	(5.848)				
	GRAND TOTAL					6.4386	0.1105	1.5111	0.1105	1.4006		0.0000	4.9275				
						(15.910)	(0.273)	(3.734)	(0.273)	(3.461)		(0.000)	(12.176)				
49S								0.1671	0.000	0.1671					SEWER EASEMENT		
								(0.413)	(0.000)	(0.413)							
49T								0.7337	0.000	0.7337					CONSTRUCT DRIVE; GRADING SEEDING		
								(1.813)	(0.000)	(1.813)				STATE			

AMENDED
CENTERLINE SURVEY
ATH-33-30.980 (19.25)
LODI, ALEXANDER & ATHENS TWP
ATHENS CITY
ENV 514 A&B

200100004838
Filed for Record in
ATHENS COUNTY, OHIO
JULIA MICHAEL SCOTT
06-18-2001 04:08 PM.
AMD SM PLAT 21.60

C DENOTES CALCULATED AREAS
* DENOTES RIGHT OF WAY ENCROACHMENT
** WVR PARCELS ACQUIRED IN THE NAME OF THE BOARD OF ATHENS COUNTY COMMISSIONERS
*** WVR PARCELS ACQUIRED IN THE NAME OF THE TOWNSHIP TRUSTEES
C.S.O.E. = COLUMBUS & SOUTHERN OHIO ELECTRIC COMPANY

UNDER NO CIRCUMSTANCES ARE TEMPORARY EASEMENTS ACQUIRED FOR THE PURPOSE OF STRUCTURE REMOVAL TO BE USED FORSTORAGE OF MATERIAL OR EQUIPMENT BY THE CONTRACTOR. UPON COMPLETION OF THE WORK REQUIRED FOR SUCH REMOVAL AND SUBSEQUENT RECLAMATION, THE EASEMENT SHALL BE VACATED IMMEDIATELY.

NOTE: ALL DIMENSIONS ARE IN METERS UNLESS INDICATED OTHERWISE. THE METRIC TO ENGLISH CONVERSION FACTOR IS BASED ON THE U.S. SURVEY FOOT.

1 HECTARE=2.471044 ACRES
1 METER = 3.28083333335 FEET

NOTE: ALL TEMPORARY PARCELS TO BE OF 18 MONTHS DURATION

RECEIVED 6-18, 2001
RECORDED 6-18, 2001
~~BOOK~~ ENV 514 ~~PAGE~~ A+B
Julia Michael Scott
ATHENS COUNTY RECORDER

REV. BY	DATE	DESCRIPTION
BJS	6/01	MODIFIED PARCEL 47WLR
FIELD REVIEW BY		DATE:
OWNERSHIP VERIFIED BY		DATE:
DATE COMPLETED MAY 2, 2001		

FEDERAL PROJECT NO. TE21-G010(172)
PID NO. 18287
R/W DESIGNER CST
R/W REVIEWER TWM
SUMMARY OF ADDITIONAL RIGHT OF WAY
ATH-33-30.980 (19.25)
23/58

0h03s38 PM
06/18/01
U:\98294\8287_FinalDesign\dgn\Right_Way\summary_of_row\Summary.dgn

NET RESIDUE = RECORD AREA - TOTAL PRO - NET TAKE

GRANTEE:
ALL RIGHT OF WAY ACQUIRED IN THE NAME OF STATE OF OHIO UNLESS OTHERWISE SHOWN.

metric units

PARCEL NO.	OWNER	SHEET NO.	OWNERS RECORD BOOK	OWNERS RECORD PAGE	AUDITOR'S PARCEL	RECORD AREA	TOTAL P.R.O.	GROSS TAKE	P.R.O. IN TAKE	NET TAKE	STRUCTURE	NET RESIDUE LEFT	NET RESIDUE RIGHT	TYPE FUND	REMARKS AND PERSONALTY	AS ACQUIRED BOOK	AS ACQUIRED PAGE
46 S	HILDRED I. SICKELS, AKA HILDRED J. SICKELS	40,41	313	649	B01-00100246-00	0.5480	0.1469	0.0080	0.0000	0.0080				STATE	SEWER EASEMENT		
			367	967		(1.354)	(0.363)	(0.020)	(0.000)	(0.020)					LE-AX WATER DISTRIBUTION CORP. DV309, P218		
			249	494	B01-00100252-00	0.7972	0.0000	0.0049	0.0000	0.0049					LE-AX WATER DISTRIBUTION CORP. DV309, P217		
						(1.97)	(0.000)	(0.012)	(0.000)	(0.012)					C.S.O.E. DV284, P247; DV253, P448, DV243, P654; DV225, P669		
	GRAND TOTAL					1.3452	0.1469	0.0129	0.0000	0.0129							
						(3.324)	(0.363)	(0.032)	(0.000)	(0.032)							
47WLR	LOIS S. CAUL	42,43,44	OR 118	417	B01-00100192-00	3.9700	0.0000	2.3905	0.000	2.3905		1.5795	0.0000				
						(9.81)	(0.0000)	(5.907)	(0.000)	(5.907)		(3.903)	(0.000)				
					B01-00100190-00	4.1197	0.1376	1.7932	0.0911	1.7021		2.2800	0.0000				
						(10.18)	(0.340)	(4.431)	(0.225)	(4.206)		(5.634)	(0.000)				
					B01-00100195-00	2.1327	0.0805	0.0000	0.0000	0.000		2.0522	0.0000				
						(5.27)	(0.199)	(0.000)	(0.000)	(0.000)		(5.071)	(0.000)				
					B01-00100193-00	2.4443	0.1517	0.0000	0.0000	0.000		2.2926	0.0000				
						(6.04)	(0.375)	(0.000)	(0.000)	(0.000)		(5.665)	(0.000)				
					B01-00100192-02	1.1493	0.0000	0.0000	0.0000	0.000		1.1493	0.0000				
						(2.84)	(0.000)	(0.000)	(0.000)	(0.000)		(2.84)	(0.000)				
					B01-00100190-04	1.2910	0.0045	0.0000	0.0000	0.000		1.2865	0.0000				
						(3.19)	(0.011)	(0.000)	(0.000)	(0.000)		(3.179)	(0.000)				
	GRAND TOTAL					15.1070	0.3743	4.1837	0.0911	4.0926		10.6401	0.0000				
						(37.330)	(0.925)	(10.338)	(0.225)	(10.113)		(26.292)	(0.000)				
48WLR	DWIGHT E. LOGAN JR. & BARBARA A. LOGAN	42,43,44	OR 130	824	B01-00100190-03	1.9951	0.0348	1.9951	0.0348	1.6221	Y	0.0000	0.0000		TOTAL TAKE BY LAST DEED OF RECORD	OR 304	2411
						(4.930)	(0.086)	(4.930)	(0.086)	(4.008)		(0.000)	(0.000)				
					B01-00100192-03	1.7928	0.0000	1.7928	0.0000	2.0743		0.0000	0.0000				
						(4.430)	(0.000)	(4.430)	(0.000)	(5.126)		(0.000)	(0.000)				
	GRAND TOTAL					3.7879	0.0348	3.7879	0.0348	3.6964		0.0000	0.0000				
						(9.36)	(0.086)	(9.36)	(0.086)	(9.274)		(0.000)	(0.000)				
49WLR	PETER B. WILLIAMS	42,43,44	OR 174	58	B01-00100190-01	1.5945	0.0579	1.0983	0.0579	1.0404		0.0000	0.4962				
						(3.94)	(0.143)	(2.714)	(0.143)	(2.571)		(0.000)	(1.226)				
					B01-00100192-01	2.3512	0.000	0.2865	0.0000	0.2865		0.0000	2.0647				
						(5.81)	(0.000)	(0.708)	(0.000)	(0.708)		(0.000)	(5.102)				
					B01-00100088-00	2.4929	0.0526	0.000	0.0000	0.000							
						(6.16)	(0.130)	(0.000)	(0.000)	(0.000)							
	49WLR TOTAL					6.4386	0.1105	1.3848	0.0579	1.3269							
						(15.910)	(0.273)	(3.422)	(0.143)	(3.279)							
49WVR		43			B01-00100188-00			0.1263	0.0526	0.0737		0.0000	2.3666		**		
								(0.312)	(0.130)	(0.182)		(0.000)	(5.848)				
	GRAND TOTAL					6.4386	0.1105	1.5111	0.1105	1.4006		0.0000	4.9275				
						(15.910)	(0.273)	(3.734)	(0.273)	(3.461)		(0.000)	(12.176)				
49S								0.1671	0.000	0.1671					SEWER EASEMENT		
								(0.413)	(0.000)	(0.413)							
49T								0.7337	0.000	0.7337					CONSTRUCT DRIVE; GRADING SEEDING		
								(1.813)	(0.000)	(1.813)				STATE			

CENTERLINE SURVEY
ATH-33-30.980 (19.25)
LODI, ALEXANDER & ATHENS TWP
ATHENS CITY
ENV 514 A&B

ENV 514A

C DENOTES CALCULATED AREAS
* DENOTES RIGHT OF WAY ENCROACHMENT
** WVR PARCELS ACQUIRED IN THE NAME OF THE BOARD OF ATHENS COUNTY COMMISSIONERS
*** WVR PARCELS ACQUIRED IN THE NAME OF THE TOWNSHIP TRUSTEES
C.S.O.E. = COLUMBUS & SOUTHERN OHIO ELECTRIC COMPANY

UNDER NO CIRCUMSTANCES ARE TEMPORARY EASEMENTS ACQUIRED FOR THE PURPOSE OF STRUCTURE REMOVAL TO BE USED FORSTORAGE OF MATERIAL OR EQUIPMENT BY THE CONTRACTOR. UPON COMPLETION OF THE WORK REQUIRED FOR SUCH REMOVAL AND SUBSEQUENT RECLAMATION, THE EASEMENT SHALL BE VACATED IMMEDIATELY.

NOTE: ALL DIMENSIONS ARE IN METERS UNLESS INDICATED OTHERWISE. THE METRIC TO ENGLISH CONVERSION FACTOR IS BASED ON THE U.S. SURVEY FOOT.

1 HECTARE=2.471044 ACRES
1 METER = 3.28083333335 FEET

NOTE: ALL TEMPORARY PARCELS TO BE OF 18 MONTHS DURATION

RECEIVED _____, 20__
RECORDED _____, 20__
BOOK _____ PAGE _____
ATHENS COUNTY RECORDER

200100003563
Filed for Record in
ATHENS COUNTY, OHIO
JULIA MICHAEL SCOTT
05-11-2001 09:51 AM.
SMALL PLAT 21.60

REV. BY	DATE	DESCRIPTION
FIELD REVIEW BY		DATE:
OWNERSHIP VERIFIED BY		DATE:
DATE COMPLETED MAY 2, 2001		

FEDERAL PROJECT NO. TE21-G010(172)
PID NO. 18287
R/W DESIGNER CST
R/W REVIEWER TWM

SUMMARY OF ADDITIONAL RIGHT OF WAY

ATH-33-30.980 (19.25)

23/58

08:37:45 AM
05/08/01
U:\98294\18287_FINALDESIGN\DGN\RIGHT_WAY\Summary_of_row\Summary.dgn

NET RESIDUE = RECORD AREA - TOTAL PRO - NET TAKE

GRANTEE:
ALL RIGHT OF WAY ACQUIRED IN THE NAME OF STATE OF OHIO UNLESS OTHERWISE SHOWN.

metric units

PARCEL NO.	OWNER	SHEET NO.	OWNERS RECORD BOOK	OWNERS RECORD PAGE	AUDITOR'S PARCEL	RECORD AREA	TOTAL P.R.O.	GROSS TAKE	P.R.O. IN TAKE	NET TAKE	STRUCTURE	NET RESIDUE LEFT	NET RESIDUE RIGHT	TYPE FUND	REMARKS AND PERSONALTY	AS ACQUIRED BOOK	AS ACQUIRED PAGE
50WLR	VIRGINIA M. ALLEN	43,44	363	75	B01-00100185-00	0.4249	0.0271	0.1121	0.0263	0.0858				STATE	PAUL M. HAWK DV305, P165		
			324	723		(1.05)	(0.067)	(0.277)	(0.065)	(0.212)					COLUMBUS & SOUTHERN OHIO ELECTRIC CO.		
															DV231, P377		
50WVR		43,44			B01-00100184-00	0.3359	0.0206	0.0538	0.0206	0.0332		0.0000	0.2821		**		
						(0.83)	(0.051)	(0.133)	(0.051)	(0.082)		(0.000)	(0.697)				
					B01-00100185-00			0.0129	0.0008	0.0121		0.0000	0.2999				
								(0.032)	(0.002)	(0.030)		(0.000)	(0.741)				
	50WVR TOTAL							0.0667	0.0214	0.0453							
								(0.165)	(0.053)	(0.112)							
	GRAND TOTAL					0.7608	0.0477	0.1788	0.0477	0.1311		0.0000	0.5820				
						(1.88)	(0.118)	(0.442)	(0.118)	(0.324)		(0.000)	(1.438)				
50T		43,44						0.1813	0.0000	0.1813					RECONSTRUCT DRIVE; GRADING & SEEDING		
								(0.448)	(0.000)	(0.448)							
50TI		43,44						0.0235	0.0000	0.0235					RECONSTRUCT DRIVE; GRADING & SEEDING		
								(0.058)	(0.000)	(0.058)							
500WLR	STATE OF OHIO	43,44	OR 294	1320		0.7632	0.0635	0.4836	0.0635	0.4201		0.0000	0.0000				
						(1.886)C	(0.157)	(1.195)	(0.157)	(1.038)		(0.000)	(0.000)				
500WDR		43,44						0.2796	0.0000	0.2796		0.0000	0.0000				
								(0.691)	(0.000)	(0.691)		(0.000)	(0.000)				
	GRAND TOTAL							0.7632	0.0635	0.6997		0.0000	0.0000				
								(1.886)	(0.157)	(1.729)		(0.000)	(0.000)				
51WLR	JAMES D. FRYE & PATTY J. FRYE	43,44	OR 109	860	B01-00100190-02	0.6151	0.0591	0.6151	0.0591	0.5560		0.0000	0.0000		TOTAL TAKE BY LAST DEED OF RECORD	OR 304	255
						(1.52)	(0.146)	(1.52)	(0.146)	(1.374)		(0.000)	(0.000)				
52A WLR	DWIGHT E. LOGAN & BARBARA A. LOGAN	43,44	OR 300	2016	SEE REMARKS	2.0566	0.0643	0.1020	0.0449	0.0571		1.9352	0.0000		NO AUDITORS PARCEL NUMBER ASSIGNED		
						(5.082)	(0.159)	(0.252)	(0.111)	(0.141)		(4.782)	(0.000)				
52A T		43,44						0.0332	0.0000	0.0332					GRADING & SEEDING		
								(0.082)	(0.000)	(0.082)							
52B WLR	DWIGHT E. LOGAN & BARBARA A. LOGAN	43,44	OR 300	2016	SEE REMARKS	3.2213	0.0198	0.1076	0.0198	0.0878		3.1137	0.0000		NO AUDITORS PARCEL NUMBER ASSIGNED		
						(7.960)	(0.049)	(0.266)	(0.049)	(0.217)		(7.694)	(0.000)				
52B E		43,44						3.1137	0.0000	3.1137					LANDLOCKED		
								(7.694)	(0.000)	(7.694)							
53	NOT USED																
54 WVR	ROBERT S. ALLEN & VIRGINIA ALLEN	43,44	OR 86	315	B01-00100187-00	0.1619	0.0146	0.0328	0.0146	0.0182		0.0000	0.1291		** CENTERLINE SURVEY		
						(0.40)	(0.036)	(0.081)	(0.036)	(0.045)		(0.000)	(0.319)		ATH-33-30.980 (19.25)		
					B01-00100187-01	0.0485	0.0036	0.0133	0.0036	0.0097		0.0000	0.0352		LODI, ALEXANDER & ATHENS TWP		
						(0.12)	(0.009)	(0.033)	(0.009)	(0.024)		(0.000)	(0.087)		ATHENS CITY		
	GRAND TOTAL					0.2104	0.0182	0.0461	0.0182	0.0279		0.0000	0.1643		ENV 514 A&B		
						(0.52)	(0.045)	(0.114)	(0.045)	(0.069)		(0.000)	(0.406)				
54T		43,44						0.1578	0.0000	0.1578					RECONSTRUCT DRIVE; GRADING & SEEDING		
								(0.390)	(0.000)	(0.390)				STATE	ENV. 514A		

C DENOTES CALCULATED AREAS
* DENOTES RIGHT OF WAY ENCROACHMENT
** WVR PARCELS ACQUIRED IN THE NAME OF THE BOARD OF ATHENS COUNTY COMMISSIONERS
*** WVR PARCELS ACQUIRED IN THE NAME OF THE TOWNSHIP TRUSTEES

UNDER NO CIRCUMSTANCES ARE TEMPORARY EASEMENTS ACQUIRED FOR THE PURPOSE OF STRUCTURE REMOVAL TO BE USED FORSTORAGE OF MATERIAL OR EQUIPMENT BY THE CONTRACTOR. UPON COMPLETION OF THE WORK REQUIRED FOR SUCH REMOVAL AND SUBSEQUENT RECLAMATION, THE EASEMENT SHALL BE VACATED IMMEDIATELY.

NOTE: ALL DIMENSIONS ARE IN METERS UNLESS INDICATED OTHERWISE. THE METRIC TO ENGLISH CONVERSION FACTOR IS BASED ON THE U.S. SURVEY FOOT.

1 HECTARE=2.471044 ACRES
1 METER = 3.28083333335 FEET

NOTE: ALL TEMPORARY PARCELS TO BE OF 18 MONTHS DURATION

RECEIVED _____, 20__
RECORDED _____, 20__
BOOK _____ PAGE _____

ATHENS COUNTY RECORDER

200100003564
Filed for Record in
ATHENS COUNTY, OHIO
JULIA MICHAEL SCOTT
05-11-2001 09:51 AM.
SMALL PLAT 21.60

REV. BY	DATE	DESCRIPTION
FIELD REVIEW BY		DATE:
OWNERSHIP VERIFIED BY		DATE:
DATE COMPLETED MAY 2, 2001		

FEDERAL PROJECT NO. TE21-G010(172)
PID NO. 18287
R/W DESIGNER CST
R/W REVIEWER TWM
SUMMARY OF ADDITIONAL RIGHT OF WAY
ATH-33-30.980 (19.25)
24/58

08:37:45 AM
05/08/01
U:\98294\18287_FINALDESIGN\DGN\RIGHT_WAY\summary_of_row\Summary.dgn

NET RESIDUE = RECORD AREA - TOTAL PRO - NET TAKE

GRANTEE:
ALL RIGHT OF WAY ACQUIRED IN THE NAME OF STATE OF OHIO UNLESS OTHERWISE SHOWN.

metric units

PARCEL NO.	OWNER	SHEET NO.	OWNERS RECORD BOOK	OWNERS RECORD PAGE	AUDITOR'S PARCEL	RECORD AREA	TOTAL P.R.O.	GROSS TAKE	P.R.O. IN TAKE	NET TAKE	STRUCTURE	NET RESIDUE LEFT	NET RESIDUE RIGHT	TYPE FUND	REMARKS AND PERSONALTY	AS ACQUIRED BOOK	AS ACQUIRED PAGE
55WLR	NORMAN K. ALLEN	43,45	263	306	B01-00100182-00	0.5180	0.0615	0.5180	0.0615	0.4565	Y	0.0000	0.0000	STATE	TOTAL TAKE BY LAST DEED OF RECORD		
						(1.28)	(0.152)	(1.28)	(0.152)	(1.128)		(0.000)	(0.000)		LE-AX WATER DISTRIBUTION CORP. EASEMENT, DV309, P231		
					B01-00100183-00	0.1538	0.0368	0.1538	0.0368	0.1170		0.0000	0.0000				
						(0.38)	(0.091)	(0.38)	(0.091)	(0.289)		(0.000)	(0.000)				
	GRAND TOTAL					0.6718	0.0983	0.6718	0.0983	0.5735		0.0000	0.0000				
						(1.66)	(0.243)	(1.66)	(0.243)	(1.417)		(0.000)	(0.000)				
56WLR	PETER YU CHEN & MINE-HWA CHEN	43,45	OR 151	722	B01-00100189-04	15.8941 C	0.0599	7.4685	0.0599	7.4086		8.4256	0.0000		39.39 AS PER DEED, TOTAL TAKE BY LAST DEED OF RECORD	OR 301	240
						(39.275) C	(0.148)	(18.455)	(0.148)	(18.307)		(20.820)	(0.000)				
56E		43,45			B01-00100189-04			8.4256	0.0000	8.4256							
								(20.820)	(0.000)	(20.820)							
57WLR	PAUL J. GOLDZUNG	43,45,46	OR 257	1423	B01-00100189-05	10.1063	0.1029	7.9557	0.0401	7.9156	Y	0.0000	2.0878		FOUR OUT BUILDINGS TO BE REMOVED		
			OR 139	132		(24.973)	(0.254)	(19.659)	(0.099)	(19.560)		(0.000)	(5.159)				
					B01-00100179-00	9.5870	0.0421	0.0000	0.0000	0.0000							
						(23.69)	(0.104)	(0.000)	(0.000)	(0.000)							
					B01-00100180-00	12.7881	0.0000	0.0000	0.0000	0.0000		0.0000	12.7881				
						(31.60)	(0.000)	(0.000)	(0.000)	(0.000)		(0.000)	(31.60)				
					B01-00100181-00	0.4775	0.0323	0.0000	0.0000	0.0000		0.0000	0.4452				
						(1.18)	(0.080)	(0.000)	(0.000)	(0.000)		(0.000)	(1.100)				
					B01-00100174-00	2.5576	0.1080	0.0000	0.0000	0.0000		0.0000	2.4496				
						(6.32)	(0.267)	(0.000)	(0.000)	(0.000)		(0.000)	(6.053)				
	57WLR TOTAL							7.9557	0.0401	7.9156							
								(19.659)	(0.099)	(19.560)							
57WVR		43,45			B01-00100179-00			0.0514	0.0287	0.0227		0.0000	9.5222		**		
								(0.127)	(0.071)	(0.056)		(0.000)	(23.530)				
	GRAND TOTAL					35.5165	0.2853	8.0071	0.0688	7.9383		0.0000	27.2929				
						(87.763)	(0.705)	(19.786)	(0.170)	(19.616)		(0.0000)	(67.442)				
58WLR	CRESTON E. STEWART & DINAH STEWART	46	OR 32	813	B01-00100223-00	31.4644	0.3622	0.2582	0.000	0.2582		30.8440	0.0000		TEXAS EASTERN TRANSMISSION CORP. EASEMENT, DV208, PG16		
						(77.75)	(0.895)	(0.638)	(0.000)	(0.638)		(76.217)	(0.000)				
					B01-00100222-00	12.4199	0.8778	0.000	0.000	0.000		11.5421	0.0000				
						(30.69)	(2.169)	(0.000)	(0.000)	(0.000)		(28.521)	(0.000)				
					B01-00100224-00	17.3247	0.2509	0.000	0.000	0.000		17.0738	0.0000				
						(42.81)	(0.620)	(0.000)	(0.000)	(0.000)		(42.190)	(0.000)				
	GRAND TOTAL					61.2090	1.4909	0.2582	0.0000	0.2582		59.4599	0.0000				
						(151.25)	(3.684)	(0.638)	(0.0000)	(0.638)		(146.928)	(0.000)				
59WLR	CLAUDIA SHEALY	46,47	OR 271	1656	B01-00100177-00	10.2548	0.0000	3.3872	0.0000	3.3872		3.5135	3.3541				
						(25.34)	(0.000)	(8.370)	(0.000)	(8.370)		(8.682)	(8.288)				
					B01-00100175-00	0.1700	0.0466	0.0000	0.0000	0.0000		0.0000	0.1234				
						(0.42)	(0.115)	(0.000)	(0.000)	(0.000)		(0.000)	(0.305)		CENTERLINE SURVEY		
					B01-00100176-00	0.6394	0.0559	0.0000	0.0000	0.0000		0.0000	0.5835		ATH-33-30.980 (19.25)		
						(1.58)	(0.138)	(0.000)	(0.000)	(0.000)		(0.000)	(1.442)		LODI, ALEXANDER & ATHENS TWP		
					B01-00100178-00	3.4075	0.0000	0.0000	0.0000	0.0000		0.0000	3.4075		ATHENS CITY		
						(8.42)	(0.000)	(0.000)	(0.000)	(0.000)		(0.000)	(8.42)		ENV 514 A&B		
	GRAND TOTAL					14.4717	0.1025	3.3872	0.0000	3.3872		3.5135	7.4685				
						(35.76)	(0.253)	(8.370)	(0.000)	(8.370)		(8.682)	(18.455)				
														STATE	ENV. 514 A		

C DENOTES CALCULATED AREAS
* DENOTES RIGHT OF WAY ENCROACHMENT
** WVR PARCELS ACQUIRED IN THE NAME OF THE BOARD OF ATHENS COUNTY COMMISSIONERS
*** WVR PARCELS ACQUIRED IN THE NAME OF THE TOWNSHIP TRUSTEES

UNDER NO CIRCUMSTANCES ARE TEMPORARY EASEMENTS ACQUIRED FOR THE PURPOSE OF STRUCTURE REMOVAL TO BE USED FORSTORAGE OF MATERIAL OR EQUIPMENT BY THE CONTRACTOR. UPON COMPLETION OF THE WORK REQUIRED FOR SUCH REMOVAL AND SUBSEQUENT RECLAMATION, THE EASEMENT SHALL BE VACATED IMMEDIATELY.

NOTE: ALL DIMENSIONS ARE IN METERS UNLESS INDICATED OTHERWISE. THE METRIC TO ENGLISH CONVERSION FACTOR IS BASED ON THE U.S. SURVEY FOOT.

1 HECTARE=2.471044 ACRES
1 METER = 3.28083333335 FEET

NOTE: ALL TEMPORARY PARCELS TO BE OF 18 MONTHS DURATION

RECEIVED _____, 20____
RECORDED _____, 20____
BOOK _____ PAGE _____

ATHENS COUNTY RECORDER

200100003565
Filed for Record in
ATHENS COUNTY, OHIO
JULIA MICHAEL SCOTT
05-11-2001 09:51 AM.
SMALL PLAT 21.60

REV. BY	DATE	DESCRIPTION
FIELD REVIEW BY		DATE:
OWNERSHIP VERIFIED BY		DATE:
DATE COMPLETED	MAY 2, 2001	

FEDERAL PROJECT NO. TE21-G010(172)
PID NO. 18287
R/W DESIGNER CST
R/W REVIEWER TWM
SUMMARY OF ADDITIONAL RIGHT OF WAY
ATH-33-30.980 (19.25)
25/58

08:37:46 AM
05/08/01
U:\98294\18287_FNAL\DESIGN\DGN\RIGHT_WAY\summary_of_row\Summary.dgn

NET RESIDUE = RECORD AREA - TOTAL PRO - NET TAKE

GRANTEE:
ALL RIGHT OF WAY ACQUIRED IN THE NAME OF STATE OF OHIO UNLESS OTHERWISE SHOWN.

metric units

PARCEL NO.	OWNER	SHEET NO.	OWNERS RECORD BOOK	OWNERS RECORD PAGE	AUDITOR'S PARCEL	RECORD AREA	TOTAL P.R.O.	GROSS TAKE	P.R.O. IN TAKE	NET TAKE	STRUCTURE	NET RESIDUE LEFT	NET RESIDUE RIGHT	TYPE FUND	REMARKS AND PERSONALTY	AS ACQUIRED BOOK	AS ACQUIRED PAGE
														STATE			
59E		46,47			B01-00100177-00			3.5135	0.0000	3.5135					LANDLOCKED		
								(8.682)	(0.000)	(8.682)							
60WLR	BRADFORD L. HARTER	47,48	OR 155	870	B01-00100173-00	27.1505	0.2611	7.4705	0.0000	7.4705		3.8417	15.5772		SOUTHERN OHIO ELECTRIC COMPANY, DV171, P057		
			291	318		(67.09)	(0.645)	(18.460)	(0.000)	(18.460)		(9.493)	(38.492)		TEXAS EASTERN TRANSMISSION CORP. DV208, P008		
															LE-AX WATER DISTRIBUTION CORP. DV309, P223		
60E					B01-00100173-00			3.8417	0.0000	3.8417					LANDLOCKED		
								(9.493)	(0.000)	(9.493)							
61WLR	NANCY L. COULADIS	48,49	OR 279	1023	B01-00100154-00	14.7832	0.0000	4.6207	0.0000	4.6207					LE-AX WATER DISTRIBUTION CORP. DV309, P224		
						(36.53)	(0.000)	(11.418)	(0.000)	(11.418)					COLUMBUS & SOUTHERN OHIO ELECTRIC CO. DV171, P057		
					B01-00100156-00	3.4682	0.1218	0.0801	0.0000	0.0801		0.0000	3.2663		TEXAS EASTERN TRANSMISSION CORP. DV208, P007		
						(8.57)	(0.301)	(0.198)	(0.000)	(0.198)		(0.000)	(8.071)				
					B01-00100157-00	18.0410	0.1121	7.8117	0.0000	7.8117		1.7576	8.3596				
						(44.58)	(0.277)	(19.303)	(0.000)	(19.303)		(4.343)	(20.657)				
					B01-00100155-00	36.3652	0.0000	0.0000	0.0000	0.0000		36.3652	0.0000				
						(89.86)	(0.000)	(0.000)	(0.000)	(0.000)		(89.86)	(0.000)				
	61WLR TOTAL							12.5125	0.0000	12.5125							
								(30.919)	(0.000)	(30.919)							
61WVR		49			B01-00100154-00			0.1356	0.0000	0.1356		10.0269	0.0000				
								(0.335)	(0.000)	(0.335)		(24.777)	(0.000)				
	GRAND TOTAL					72.6576	0.2339	12.6481	0.0000	12.6481		48.1497	11.6259				
						(179.54)	(0.578)	(31.254)	(0.000)	(31.254)		(118.980)	(28.728)				
62WLR	JULIA A. CHADWELL	49	OR 130	428	B01-00100153-00	0.9211	0.0000	0.2784	0.0000	0.2784		0.0000	0.6427				
						(2.2762)	(0.000)	(0.688)	(0.000)	(0.688)		(0.000)	(1.588)				
					B01-00100152-01	1.0978	0.1125	0.0000	0.0000	0.0000		0.0000	0.9853				
						(2.7126)	(0.278)	(0.000)	(0.000)	(0.000)		(0.000)	(2.435)				
	GRAND TOTAL					2.0189	0.1125	0.2784	0.0000	0.2784		0.0000	1.6280				
						(4.989)	(0.278)	(0.688)	(0.000)	(0.688)		(0.000)	(4.023)				
63WLR	MARY GRACE LOPRIRE AKA MARY GRACE	49,50	379	815	B01-00100149-00	2.9542	0.0745	1.5613	0.0000	1.5613		0.0000	1.3184				
	GOLDZUNG		371	375		(7.30)	(0.184)	(3.858)	(0.000)	(3.858)		(0.000)	(3.258)				
			OR 20	569	B01-00100148-00	1.6875	0.2230	0.7466	0.0745	0.6721							
			361	385		(4.17)	(0.551)	(1.845)	(0.184)	(1.661)							
	63WLR TOTAL		OR 20	567				2.3079	0.0745	2.2334							
								(5.703)	(0.184)	(5.519)							
63WVR					B01-00100148-00			0.4330	0.1024	0.3306		0.0000	0.4618		***		
								(1.070)	(0.253)	(0.817)		(0.000)	(1.141)				
	GRAND TOTAL					4.6417	0.2975	2.7409	0.1769	2.5640		0.0000	1.7802				
						(11.47)	(0.735)	(6.773)	(0.437)	(6.336)		(0.000)	(4.399)				
														STATE			

CENTERLINE SURVEY
ATH-33-30.980 (19.25)
LODI, ALEXANDER & ATHENS TWP
ATHENS CITY
ENV 514 A&B

ENV. 514A

C DENOTES CALCULATED AREAS
* DENOTES RIGHT OF WAY ENCROACHMENT
** WVR PARCELS ACQUIRED IN THE NAME OF THE BOARD OF ATHENS COUNTY COMMISSIONERS
*** WVR PARCELS ACQUIRED IN THE NAME OF THE TOWNSHIP TRUSTEES

UNDER NO CIRCUMSTANCES ARE TEMPORARY EASEMENTS ACQUIRED FOR THE PURPOSE OF STRUCTURE REMOVAL TO BE USED FORSTORAGE OF MATERIAL OR EQUIPMENT BY THE CONTRACTOR. UPON COMPLETION OF THE WORK REQUIRED FOR SUCH REMOVAL AND SUBSEQUENT RECLAMATION, THE EASEMENT SHALL BE VACATED IMMEDIATELY.

NOTE: ALL DIMENSIONS ARE IN METERS UNLESS INDICATED OTHERWISE. THE METRIC TO ENGLISH CONVERSION FACTOR IS BASED ON THE U.S. SURVEY FOOT.

1 HECTARE=2.471044 ACRES
1 METER = 3.28083333335 FEET

NOTE: ALL TEMPORARY PARCELS TO BE OF 18 MONTHS DURATION

RECEIVED _____, 20__
RECORDED _____, 20__
BOOK _____ PAGE _____
ATHENS COUNTY RECORDER

200100003566
Filed for Record in
ATHENS COUNTY, OHIO
JULIA MICHAEL SCOTT
05-11-2001 09:51 AM.
SMALL PLAT 21.60

REV. BY	DATE	DESCRIPTION
FIELD REVIEW BY		DATE:
OWNERSHIP VERIFIED BY		DATE:
DATE COMPLETED MAY 2, 2001		

FEDERAL PROJECT NO. TE21-G010(172)
PID NO. 18287
R/W DESIGNER CST R/W REVIEWER TWM
SUMMARY OF ADDITIONAL RIGHT OF WAY
ATH-33-30.980 (19.25)
26/58

08:37:56 AM
05/08/01
U:\98294\18287_FINALDESIGN\DGN\RIGHT_WAY\summary_of_row\Summary.dgn

NET RESIDUE = RECORD AREA - TOTAL PRO - NET TAKE

GRANTEE:
ALL RIGHT OF WAY ACQUIRED IN THE NAME OF STATE OF OHIO UNLESS OTHERWISE SHOWN.

metric units

PARCEL NO.	OWNER	SHEET NO.	OWNERS RECORD BOOK	OWNERS RECORD PAGE	AUDITOR'S PARCEL	RECORD AREA	TOTAL P.R.O.	GROSS TAKE	P.R.O. IN TAKE	NET TAKE	STRUCTURE	NET RESIDUE LEFT	NET RESIDUE RIGHT	TYPE FUND	REMARKS AND PERSONALTY	AS ACQUIRED BOOK	AS ACQUIRED PAGE
64WLR	ALMA VIRGENE SHANER, AKA ALMA V. SHANER	49,50	OR 77	829	B01-00100138-00	2.9421	0.1327	0.2683	0.0008	0.2675				STATE	LE-AX WATER DISTRIBUTION CORP. DV344, P698		
			253	151		(7.27)	(0.328)	(0.663)	(0.002)	(0.661)					COLUMBUS & SOUTHERN OHIO ELECTRIC CO. DV228, P284		
					B01-00100139-00	25.0461	0.2720	0.0000	0.0000	0.0000		24.7741	0.0000		COLUMBUS & SOUTHERN OHIO ELECTRIC CO. DV207, P59		
						(61.89)	(0.672)	(0.000)	(0.000)	(0.000)		(61.218)	(0.000)		LE-AX WATER DISTRIBUTION CORP. DV309, P229		
					J01-00100521-00	9.6720	0.0000	0.0000	0.0000	0.0000		9.6720	0.0000				
						(23.9)	(0.000)	(0.000)	(0.000)	(0.000)		(23.9)	(0.000)				
	64WLR TOTAL							0.2683	0.0008	0.2675							
								(0.663)	(0.002)	(0.661)							
64WVR		49,50			B01-00100138-00			1.1262	0.1250	1.0012		1.5407	0.0000		***		
								(2.783)	(0.309)	(2.474)		(3.807)	(0.000)				
	GRAND TOTAL					37.6602	0.4047	1.3945	0.1258	1.2687		35.9868	0.0000				
						(93.06)	(1.000)	(3.446)	(0.311)	(3.135)		(88.925)	(0.000)				
65WLR	WILLIAM S. COOLEY & G. JOAN COOLEY AKA	49,50	288	609	B01-00100131-00	16.9483	0.0000	0.0000	0.0000	0.0000		0.0000	16.9483		LE-AX WATER DISTRIBUTION CORP. DV309, P227		
	JOAN G. COOLEY	51,52				(41.88)	(0.000)	(0.000)	(0.000)	(0.000)		(0.000)	(41.88)				
					B01-00100132-00	15.6088	0.3157	0.0000	0.0000	0.0000		0.0000	15.2931				
						(38.57)	(0.780)	(0.000)	(0.000)	(0.000)		(0.000)	(37.790)				
			OR 34	901	B01-00100134-00	10.4652	0.5297	2.8498	0.0453	2.8045							
						(25.86)	(1.309)	(7.042)	(0.112)	(6.930)							
					B01-00100130-00	32.6137	0.5200	8.3807	0.0000	8.3807		3.5944	20.1186				
						(80.59)	(1.285)	(20.709)	(0.000)	(20.709)		(8.882)	(49.714)				
	65WLR TOTAL							11.2305	0.0453	11.1852							
								(27.751)	(0.112)	(27.639)							
65WVR		49,50			B01-00100134-00			0.5297	0.0822	0.4475		0.0000	6.6835		***		
								(1.309)	(0.203)	(1.106)		(0.000)	(16.515)				
	GRAND TOTAL					75.6360	1.3654	11.7602	0.1275	11.6327		3.5944	59.0435				
						(186.90)	(3.374)	(29.060)	(0.315)	(28.745)		(8.882)	(145.899)				
65E					B01-00100130-00			3.5944	0.0000	3.5944					LANDLOCKED		
								(8.882)	(0.000)	(8.882)							
66WLR	FRANCIS EUGENE DICKEN & HAZEL DICKEN	49,50,51	OR 43	642	B01-00100134-01	1.6584	0.0069	1.6584	0.0069	1.6515		0.0000	0.0000		TOTAL TAKE		
						(4.098)C	(0.017)	(4.098)	(0.017)	(4.081)		(0.000)	(0.000)		LE-AX WATER DISTRIBUTION CORP. DV309, P308		
					B01-00100130-01	0.0202	0.0000	0.0202	0.0000	0.0202		0.0000	0.0000				
						(0.050)	(0.000)	(0.050)	(0.000)	(0.050)		(0.000)	(0.000)		CENTERLINE SURVEY		
			233	326	B01-00100135-00	0.6592	0.0384	0.0000	0.0000	0.0000					ATH-33-30.980 (19.25)		
						(1.629)C	(0.095)	(0.000)	(0.000)	(0.000)					LODI, ALEXANDER & ATHENS TWP		
	66WLR TOTAL							1.6786	0.0069	1.6717					ATHENS CITY		
								(4.148)	(0.017)	(4.131)					ENV 514 A&B		
66WVR		49,50			B01-00100135-00			0.6592	0.0384	0.6208	Y	0.0000	0.0000		HOUSE, TRAILER, & SIX OUT BUILDING TO BE REMOVED		
								(1.629)C	(0.095)	(1.534)		(0.000)	(0.000)		***		
	GRAND TOTAL					2.3378	0.0453	2.3378	0.0453	2.2925		0.0000	0.0000				
						(5.777)	(0.112)	(5.777)	(0.112)	(5.665)		(0.000)	(0.000)				
														STATE			

C DENOTES CALCULATED AREAS
* DENOTES RIGHT OF WAY ENCROACHMENT
** WVR PARCELS ACQUIRED IN THE NAME OF THE BOARD OF ATHENS COUNTY COMMISSIONERS
*** WVR PARCELS ACQUIRED IN THE NAME OF THE TOWNSHIP TRUSTEES

UNDER NO CIRCUMSTANCES ARE TEMPORARY EASEMENTS ACQUIRED FOR THE PURPOSE OF STRUCTURE REMOVAL TO BE USED FORSTORAGE OF MATERIAL OR EQUIPMENT BY THE CONTRACTOR. UPON COMPLETION OF THE WORK REQUIRED FOR SUCH REMOVAL AND SUBSEQUENT RECLAMATION, THE EASEMENT SHALL BE VACATED IMMEDIATELY.

NOTE: ALL DIMENSIONS ARE IN METERS UNLESS INDICATED OTHERWISE. THE METRIC TO ENGLISH CONVERSION FACTOR IS BASED ON THE U.S. SURVEY FOOT.

1 HECTARE=2.471044 ACRES
1 METER = 3.28083333335 FEET

NOTE: ALL TEMPORARY PARCELS TO BE OF 18 MONTHS DURATION

RECEIVED _____, 20___
RECORDED _____, 20___
BOOK _____ PAGE _____

ATHENS COUNTY RECORDER

ENV. 514A
200100003567
Filed for Record in
ATHENS COUNTY, OHIO
JULIA MICHAEL SCOTT
05-11-2001 09:51 AM.
SMALL PLAT 21.60

REV. BY	DATE	DESCRIPTION
CST	5-01	REVISED PARCEL 66
FIELD REVIEW BY		DATE:
OWNERSHIP VERIFIED BY		DATE:
DATE COMPLETED	MAY 2, 2001	

FEDERAL PROJECT NO. TE21-G010(172)
PID NO. 18287
R/W DESIGNER CST
R/W REVIEWER TWM
SUMMARY OF ADDITIONAL RIGHT OF WAY
ATH-33-30.980 (19.25)
27/58

08:37:56 AM
05/08/01
U:\98294\RB287_FINALDESIGN\DGN\RIGHT_WAY\summary_of_row\Summary.dgn

NET RESIDUE = RECORD AREA - TOTAL PRO - NET TAKE

GRANTEE:
ALL RIGHT OF WAY ACQUIRED IN THE NAME OF STATE OF OHIO UNLESS OTHERWISE SHOWN.

metric units

PARCEL NO.	OWNER	SHEET NO.	OWNERS RECORD BOOK	OWNERS RECORD PAGE	AUDITOR'S PARCEL	RECORD AREA	TOTAL P.R.O.	GROSS TAKE	P.R.O. IN TAKE	NET TAKE	STRUCTURE	NET RESIDUE LEFT	NET RESIDUE RIGHT	TYPE FUND	REMARKS AND PERSONALTY	AS ACQUIRED BOOK	AS ACQUIRED PAGE
														STATE			
67	NOT USED																
68WVR	JOHN MICHAEL DICKEN &	49,50	OR 249	418	B01-00100135-01	2.2675	0.0097	0.0603	0.0097	0.0506		2.2072	0.0000		***, LE-AX WATER DISTRIBUTION CORP. DV309, P228		
	CORINNA WAYNETTE DICKEN					(5.603)	(0.024)	(0.149)	(0.024)	(0.125)		(5.454)	(0.000)		COLUMBUS & SOUTHERN OHIO ELECTRIC CO. OR257, P1497		
															SOUTHERN OHIO ELECTRIC CO. DV171, P64		
68T		49,50						0.0146	0.0000	0.0146					RECONSTRUCT DRIVE; GRADING & SEEDING		
								(0.036)	(0.000)	(0.036)							
69WVR	CHARLES J. SANDERS	49,50	OR 308	232	B01-00100136-00	1.8737	0.0919	0.1704	0.0919	0.0785		1.7033	0.0000		***, LE-AX WATER DISTRIBUTION CORP. EASEMENT DV309, P194		
			OR 292	2237		(4.63)	(0.227)	(0.421)	(0.227)	(0.194)		(4.209)	(0.000)		COLUMBUS & SOUTHERN OHIO ELECTRIC CO. DV228, P285		
					B01-00100137-00	1.5864	0.0121	0.0125	0.0121	0.0004		1.5739	0.0000				
						(3.92)	(0.030)	(0.031)	(0.030)	(0.001)		(3.889)	(0.000)				
	GRAND TOTAL					3.4601	0.1040	0.1829	0.1040	0.0789		3.2772	0.0000				
						(8.55)	(0.257)	(0.452)	(0.257)	(0.195)		(8.098)	(0.000)				
69T		49,50						0.0158	0.0000	0.0158					RECONSTRUCT DRIVE; GRADING & SEEDING		
								(0.039)	(0.000)	(0.039)							
70WLR	ROGER E. VAN NEST & CHERYL A. VAN NEST	52	OR 250	127	B01-00100127-00	4.7308	0.1364	1.5617	0.0000	1.5617		0.0000	3.0327		COLUMBUS & SOUTHERN OHIO ELECTRIC CO. DV207, P116		
						(11.69)	(0.337)	(3.859)	(0.000)	(3.859)		(0.000)	(7.494)		GENERAL TELEPHONE OF OHIO DV348, P151		
			OR 103	739	B01-00100127-03	5.9934	0.0732	1.5216	0.0000	1.5216		0.0000	4.3986		COLUMBUS SOUTHERN POWER COMPANY DV207, P116		
						(14.81)	(0.181)	(3.760)	(0.000)	(3.760)		(0.000)	(10.869)				
	GRAND TOTAL					10.7242	0.2096	3.0833	0.0000	3.0833		0.0000	7.4313				
						(26.50)	(0.518)	(7.619)	(0.000)	(7.619)		(0.000)	(18.363)				
71	NOT USED																
72WLR	DONNA GREEN	52	OR 251	1637	B01-00100127-02	6.7299	0.0166	1.5103	0.0000	1.5103		0.0000	5.2030		GENERAL TELEPHONE COMPANY DV348, P151		
						(16.63)	(0.041)	(3.732)	(0.000)	(3.732)		(0.000)	(12.857)		COLUMBUS & SOUTHERN OHIO ELECTRIC CO. DV207, P116		
73WLR	NEAL E. DICKEN & SUZANNE DICKEN	52	OR 73	512	B01-00100145-00	21.1732	0.0000	3.3670	0.0000	3.3670		17.8062	0.0000		ACCESS FROM TR 64		
						(52.32)	(0.000)	(8.320)	(0.000)	(8.320)		(44.000)	(0.000)		COLUMBUS & SOUTHERN OHIO ELECTRIC CO. DV331, P95		
					B01-00100147-00	4.8562	0.0036	0.0000	0.0000	0.0000		4.8526	0.0000		COLUMBUS & SOUTHERN OHIO ELECTRIC CO. DV244, P526		
						(12.00)	(0.009)	(0.000)	(0.000)	(0.000)		(11.991)	(0.000)				
	GRAND TOTAL					26.0294	0.0036	3.3670	0.0000	3.3670		22.6588	0.0000		50' WIDE ENGRESS EGRESS EASEMENT		
						(64.32)	(0.009)	(8.320)	(0.000)	(8.320)		(55.991)	(0.000)				
														STATE			

AMENDED
Centerline Survey
ATH-33-30.980 (19.25)
Lodi, Alexander & Athens Twp.
Athens City
ENV 514 A & B

200100008272
Filed for Record in
ATHENS COUNTY, OHIO
JULIA MICHAEL SCOTT
09-28-2001 10:09 AM.
AMD SM PLAT 23.60

C DENOTES CALCULATED AREAS
* DENOTES RIGHT OF WAY ENCROACHMENT
** WVR PARCELS ACQUIRED IN THE NAME OF THE BOARD OF ATHENS COUNTY COMMISSIONERS
*** WVR PARCELS ACQUIRED IN THE NAME OF THE TOWNSHIP TRUSTEES

UNDER NO CIRCUMSTANCES ARE TEMPORARY EASEMENTS ACQUIRED FOR THE PURPOSE OF STRUCTURE REMOVAL TO BE USED FORSTORAGE OF MATERIAL OR EQUIPMENT BY THE CONTRACTOR. UPON COMPLETION OF THE WORK REQUIRED FOR SUCH REMOVAL AND SUBSEQUENT RECLAMATION, THE EASEMENT SHALL BE VACATED IMMEDIATELY.

NOTE: ALL DIMENSIONS ARE IN METERS UNLESS INDICATED OTHERWISE. THE METRIC TO ENGLISH CONVERSION FACTOR IS BASED ON THE U.S. SURVEY FOOT.

1 HECTARE=2.471044 ACRES
1 METER = 3.28083333335 FEET

NOTE: ALL TEMPORARY PARCELS TO BE OF 18 MONTHS DURATION

RECEIVED 9-28, 2001
RECORDED 9-28, 2001
~~BOOK~~ ENV 514 A&B PAGE
Julia Michael Scott
ATHENS COUNTY RECORDER

REV. BY	DATE	DESCRIPTION
BJS	9/01	CHANGED PARCEL 69 OWNERSHIP
FIELD REVIEW BY		DATE:
OWNERSHIP VERIFIED BY		DATE:
DATE COMPLETED MAY 2, 2001		

FEDERAL PROJECT NO. TE21-G010(172)
PID NO. 18287
R/W DESIGNER CST
R/W REVIEWER TWM

SUMMARY OF ADDITIONAL RIGHT OF WAY

ATH-33-30.980 (19.25)

28/58

05:14:56 PM
09/27/01
U:\18287\18287_FinalDesign\dgn\Right_Way\summary_of_row\Summary.dgn

NET RESIDUE = RECORD AREA - TOTAL PRO - NET TAKE

GRANTEE:
ALL RIGHT OF WAY ACQUIRED IN THE NAME OF STATE OF OHIO UNLESS OTHERWISE SHOWN.

metric units

PARCEL NO.	OWNER	SHEET NO.	OWNERS RECORD BOOK	OWNERS RECORD PAGE	AUDITOR'S PARCEL	RECORD AREA	TOTAL P.R.O.	GROSS TAKE	P.R.O. IN TAKE	NET TAKE	STRUCTURE	NET RESIDUE LEFT	NET RESIDUE RIGHT	TYPE FUND	REMARKS AND PERSONALTY	AS ACQUIRED BOOK	AS ACQUIRED PAGE
														STATE			
74WLR	JOHN E. GOETTGE	52	OR 250	980	B01-00100119-03	2.0692	0.0279	0.0158	0.0000	0.0158		0.0000	2.0255		COLUMBUS & SOUTHERN OHIO ELECTRIC CO. DV34, P665		
						(5.113)	(0.069)	(0.039)	(0.000)	(0.039)		(0.000)	(5.005)		COLUMBUS & SOUTHERN OHIO ELECTRIC CO. OR27, P273		
															COLUMBUS SOUTHERN POWER CO. OR141, P738		
75WLR	JAN ELDRIDGE	52,53	OR 136	456	B01-00100129-01	12.1665	0.0000	7.1949	0.0000	7.1949		3.6244	1.3472		COLUMBUS & SOUTHERN OHIO ELECTRIC CO. OR27, P275		
						(30.064)	(0.000)	(17.779)	(0.000)	(17.779)		(8.956)	(3.329)		COLUMBUS SOUTHERN POWER CO. OR141, P738		
					B01-00100119-02	4.2856	0.0376	0.0057	0.0000	0.0057		0.0000	4.2423				
						(10.59)	(0.093)	(0.014)	(0.000)	(0.014)		(0.000)	(10.483)				
	GRAND TOTAL					16.4521	0.0376	7.2006	0.0000	7.2006		3.6244	5.5895				
						(40.654)	(0.093)	(17.793)	(0.000)	(17.793)		(8.956)	(13.812)				
75E		52,53			B01-00100129-01			3.6244	0.0000	3.6244					LANDLOCKED		
								(8.956)	(0.000)	(8.956)							
76WLR	LORETTA DOUGLAS	53	330	917	B01-00100129-00	4.0226	0.0000	2.9271	0.0000	2.9271		0.8915	0.2040				
			OR 36	479		(9.94)	(0.000)	(7.233)	(0.000)	(7.233)		(2.203)	(0.504)				
			OR 255	1297	B01-00100119-00	2.6628	0.0518	0.0000	0.0000	0.0000		0.0000	2.6110				
						(6.58)	(0.128)	(0.000)	(0.000)	(0.000)		(0.000)	(6.452)				
	GRAND TOTAL					6.6854	0.0518	2.9271	0.0000	2.9271		0.8915	2.8150				
						(16.52)	(0.128)	(7.233)	(0.000)	(7.233)		(2.203)	(6.956)				
76E		53			B01-00100129-00			0.8915	0.0000	0.8915					LANDLOCKED		
								(2.203)	(0.000)	(2.203)							
77WLR	BARBARA J. REICHENBACH & JOHN R. REICHENBACH	53	314	485	B01-00100115-00	3.6098	0.0000	2.1290	0.0000	2.1290		0.6099	0.8709		COLUMBUS & SOUTHERN OHIO ELECTRIC CO. DV189, P615		
						(8.92)	(0.000)	(5.261)	(0.000)	(5.261)		(1.507)	(2.152)		COLUMBUS & SOUTHERN OHIO ELECTRIC CO. DV299, P279		
															COLUMBUS & SOUTHERN OHIO ELECTRIC CO. DV345, P97		
77WVR		53,54			B01-00100114-00	2.0032	0.0227	0.0377	0.0227	0.0150		0.0000	1.9655		**		
						(4.95)	(0.056)	(0.093)	(0.056)	(0.037)		(0.000)	(4.857)				
			314	487	B01-00100117-00	2.8854	0.0659	0.1088	0.0659	0.0429		0.0000	2.7766				
						(7.13)	(0.163)	(0.269)	(0.163)	(0.106)		(0.000)	(6.861)				
	77WVR TOTAL							0.1465	0.0886	0.0579							
								(0.362)	(0.219)	(0.143)							
	GRAND TOTAL					8.4984	0.0886	2.2756	0.0886	2.1869		0.6099	5.6130				
						(21.000)	(0.219)	(5.623)	(0.219)	(5.404)		(1.507)	(13.870)				
77E		53			B01-00100115-00			0.6099	0.0000	0.6099					LANDLOCKED		
								(1.507)	(0.000)	(1.507)							
															CENTERLINE SURVEY		
															ATH-33-30.980 (19.25)		
															LODI, ALEXANDER & ATHENS TWP		
															ATHENS CITY		
															ENV 514 A&B		
														STATE	ENV. 514B		

C DENOTES CALCULATED AREAS
* DENOTES RIGHT OF WAY ENCROACHMENT
** WVR PARCELS ACQUIRED IN THE NAME OF THE BOARD OF ATHENS COUNTY COMMISSIONERS
*** WVR PARCELS ACQUIRED IN THE NAME OF THE TOWNSHIP TRUSTEES

UNDER NO CIRCUMSTANCES ARE TEMPORARY EASEMENTS ACQUIRED FOR THE PURPOSE OF STRUCTURE REMOVAL TO BE USED FORSTORAGE OF MATERIAL OR EQUIPMENT BY THE CONTRACTOR. UPON COMPLETION OF THE WORK REQUIRED FOR SUCH REMOVAL AND SUBSEQUENT RECLAMATION, THE EASEMENT SHALL BE VACATED IMMEDIATELY.

NOTE: ALL DIMENSIONS ARE IN METERS UNLESS INDICATED OTHERWISE. THE METRIC TO ENGLISH CONVERSION FACTOR IS BASED ON THE U.S. SURVEY FOOT.

1 HECTARE=2.471044 ACRES
1 METER = 3.28083333335 FEET

NOTE: ALL TEMPORARY PARCELS TO BE OF 18 MONTHS DURATION

RECEIVED _____, 20____
RECORDED _____, 20____
BOOK _____ PAGE _____

ATHENS COUNTY RECORDER

200100003569
Filed for Record in
ATHENS COUNTY, OHIO
JULIA MICHAEL SCOTT
05-11-2001 09:51 AM.
SMALL PLAT 21.60

REV. BY	DATE	DESCRIPTION
FIELD REVIEW BY		DATE:
OWNERSHIP VERIFIED BY		DATE:
DATE COMPLETED MAY 2, 2001		

FEDERAL PROJECT NO. TE21-G010(172)
PID NO. 18287
R/W DESIGNER CST
R/W REVIEWER TWM
SUMMARY OF ADDITIONAL RIGHT OF WAY
ATH-33-30.980 (19.25)
29/58

08:37:56 AM
05/08/01
U:\98294\18287_FINALDESIGN\DGN\RIGHT_WAY\summary_of_row\Summary.dgn

NET RESIDUE = RECORD AREA - TOTAL PRO - NET TAKE

GRANTEE:
ALL RIGHT OF WAY ACQUIRED IN THE NAME OF STATE OF OHIO UNLESS OTHERWISE SHOWN.

metric units

PARCEL NO.	OWNER	SHEET NO.	OWNERS RECORD BOOK	OWNERS RECORD PAGE	AUDITOR'S PARCEL	RECORD AREA	TOTAL P.R.O.	GROSS TAKE	P.R.O. IN TAKE	NET TAKE	STRUCTURE	NET RESIDUE LEFT	NET RESIDUE RIGHT	TYPE FUND	REMARKS AND PERSONALTY	AS ACQUIRED BOOK	AS ACQUIRED PAGE
														STATE			
78-79	NOT USED																
80WLR	JACK REICHENBACH & BARBARA REICHENBACH	53,54,55	OR 4	886	B01-00100113-00	2.8611	0.0012	1.9401	0.0000	1.9401		0.0000	0.9198		COLUMBUS & SOUTHERN OHIO ELECTRIC CO. DV189, P615		
						(7.07)	(0.003)	(4.794)	(0.000)	(4.794)		(0.000)	(2.273)		COLUMBUS & SOUTHERN OHIO ELECTRIC CO. DV299, P279		
81WLR	JERRY W. McDONALD & SHERRI L. PERRY	53,54,55	OR 273	1942	B01-00100112-02	1.1219	0.0093	1.1219	0.0093	1.1126	Y	0.0000	0.0000		TOTAL TAKE BY LAST DEED OF RECORD		
						(2.7723)	(0.023)	(2.7723)	(0.023)	(2.7493)		(0.000)	(0.000)		TRAILER TO BE REMOVED		
82WLR	TERRY B. GURA	53,54,55	OR 288	1096	J01-00100409-00	24.9975	0.2145	2.1185	0.0902	2.0283					COLUMBUS SOUTHERN POWER COMPANY DV279 P231		
						(61.77)	(0.530)	(5.235)	(0.223)	(5.012)							
82WVR					J01-00100409-00			0.1845	0.0453	0.1392					**		
								(0.456)	(0.112)	(0.344)							
	GRAND TOTAL					24.9975	0.2145	2.3030	0.1355	2.1675		22.6155	0.0000				
						(61.77)	(0.530)	(5.691)	(0.335)	(5.356)		(55.884)	(0.000)				
83WLR	LETHA ELEANOR MATHENY	53,54,55	OR 242	403	B01-00100112-01	1.0536	0.0320	1.0536	0.0320	1.0216	Y	0.0000	0.0000		TOTAL TAKE BY LAST DEED OF RECORD	OR 303	2517
						(2.6034)	(0.079)	(2.6034)	(0.079)	(2.5244)		(0.000)	(0.000)		FIVE OUTBUILDINGS TO BE REMOVED		
84WLR	BETTY J. CALVERT	54,55	OR 254	902	B01-00100112-00	0.3672	0.0275	0.3672	0.0275	0.3397	Y	0.0000	0.0000		TOTAL TAKE BY LAST DEED OF RECORD	OR 305	1674
						(0.9074)	(0.068)	(0.9074)	(0.068)	(0.8394)		(0.000)	(0.000)		TWO OUTBUILDINGS TO BE REMOVED		
85WVR	ALVIN WESLEY DEPOY & PATRICIA SUE DEPOY	54,55	OR 34	916	B01-00100116-00	1.6107	0.0121	0.1170	0.0121	0.1049		0.0000	1.4937		**, COLUMBUS & SOUTHERN OHIO ELECTRIC CO. DV189, P615		
						(3.98)	(0.030)	(0.289)	(0.030)	(0.259)		(0.000)	(3.691)		COLUMBUS & SOUTHERN OHIO ELECTRIC CO. DV299, P279		
85T		54,55						0.0101	0.0000	0.0101					RECONSTRUCT DRIVE; GRADING & SEEDING		
								(0.025)	(0.000)	(0.025)							
														STATE			

CENTERLINE SURVEY
ATH-33-30.980 (19.25)
LODI, ALEXANDER & ATHENS TWP
ATHENS CITY
ENV 514 A&B

ENV 514B

C DENOTES CALCULATED AREAS
* DENOTES RIGHT OF WAY ENCROACHMENT
** WVR PARCELS ACQUIRED IN THE NAME OF THE BOARD OF ATHENS COUNTY COMMISSIONERS
*** WVR PARCELS ACQUIRED IN THE NAME OF THE TOWNSHIP TRUSTEES

UNDER NO CIRCUMSTANCES ARE TEMPORARY EASEMENTS ACQUIRED FOR THE PURPOSE OF STRUCTURE REMOVAL TO BE USED FORSTORAGE OF MATERIAL OR EQUIPMENT BY THE CONTRACTOR. UPON COMPLETION OF THE WORK REQUIRED FOR SUCH REMOVAL AND SUBSEQUENT RECLAMATION, THE EASEMENT SHALL BE VACATED IMMEDIATELY.

NOTE: ALL DIMENSIONS ARE IN METERS UNLESS INDICATED OTHERWISE. THE METRIC TO ENGLISH CONVERSION FACTOR IS BASED ON THE U.S. SURVEY FOOT.

1 HECTARE=2.471044 ACRES
1 METER = 3.28083333335 FEET

NOTE: ALL TEMPORARY PARCELS TO BE OF 18 MONTHS DURATION

RECEIVED _____, 20__
RECORDED _____, 20__
BOOK _____ PAGE _____

ATHENS COUNTY RECORDER

200100003570
Filed for Record in
ATHENS COUNTY, OHIO
JULIA MICHAEL SCOTT
05-11-2001 09:51 AM.
SMALL PLAT 21.60

REV. BY	DATE	DESCRIPTION
FIELD REVIEW BY		DATE:
OWNERSHIP VERIFIED BY		DATE:
DATE COMPLETED MAY 2, 2001		

FEDERAL PROJECT NO. TE21-G010(172)
PID NO. 18287
R/W DESIGNER CST
R/W REVIEWER TWM
SUMMARY OF ADDITIONAL RIGHT OF WAY
ATH-33-30.980 (19.25)
30/58

08:37:57 AM
05/08/01
U:\38294\18287_FINALDESIGN\DGN\RIGHT_WAY\summary_of_row\Summary.dgn

NET RESIDUE = RECORD AREA - TOTAL PRO - NET TAKE

GRANTEE:
ALL RIGHT OF WAY ACQUIRED IN THE NAME OF STATE OF OHIO UNLESS OTHERWISE SHOWN.

metric units

PARCEL NO.	OWNER	SHEET NO.	OWNERS RECORD BOOK	OWNERS RECORD PAGE	AUDITOR'S PARCEL	RECORD AREA	TOTAL P.R.O.	GROSS TAKE	P.R.O. IN TAKE	NET TAKE	STRUCTURE	NET RESIDUE LEFT	NET RESIDUE RIGHT	TYPE FUND	REMARKS AND PERSONALTY	AS ACQUIRED BOOK	AS ACQUIRED PAGE
														STATE			
86WVR	G. JOAN COOLEY & WILLIAM S. COOLEY	54,55	OR298	979	B01-00100104-00	2.5495	0.1064	0.7661	0.1064	0.6597		0.0000	1.7834		LE-AX WATER DISTRIBUTION CORP. DV371, P210		
						(6.3)	(0.263)	(1.893)	(0.263)	(1.630)		(0.000)	(4.407)		COLUMBUS & SOUTHERN OHIO ELECTRIC CO. DV207, P131		
					B01-00100103-00	2.8814	0.0947	0.0000	0.0000	0.0000		0.0000	2.7867		**		
						(7.12)	(0.234)	(0.000)	(0.000)	(0.000)		(0.000)	(6.886)				
					B01-00100102-00	0.2023	0.0251	0.0000	0.0000	0.0000		0.0000	0.1772				
						(0.50)	(0.062)	(0.000)	(0.000)	(0.000)		(0.000)	(0.438)				
					B01-00100101-00	10.0403	0.3541	0.0000	0.0000	0.0000		0.0000	9.6862				
						(24.81)	(0.875)	(0.000)	(0.000)	(0.000)		(0.000)	(23.935)				
	GRAND TOTAL					15.6735	0.5803	0.7661	0.1064	0.6597		0.0000	14.4335				
						(38.73)	(1.434)	(1.893)	(0.263)	(1.630)		(0.000)	(35.666)				
87WLR	RHONDA K. BURNSIDE	54,55	OR 120	749	B01-00100110-00	0.8717	0.1870	0.2169	0.0753	0.1416					ORIGINAL DEED = 15.00 AC.		
						(2.154)C	(0.462)	(0.536)	(0.186)	(0.350)					LE-AX WATER DISTRIBUTION CORP. DV328, P130		
					B01-00100111-00	5.7166	0.0485	1.6774	0.0485	1.6289					TOTAL TAKE		
						(14.126)C	(0.120)	(4.145)	(0.120)	(4.025)							
	87WLR TOTAL							1.8943	0.1238	1.7705							
								(4.681)	(0.306)	(4.375)							
87WVR		54,55			B01-00100110-00			0.6548	0.1117	0.5431	Y				HOUSE TO BE REMOVED; GARAGE AND		
								(1.618)	(0.276)	(1.342)					ONE OUT BUILDING TO BE REMOVED		
					B01-00100111-00			1.1307	0.0000	1.1307					**		
								(2.794)	(0.000)	(2.794)							
	87WVR TOTAL							1.7855	0.1117	1.6738							
								(4.412)	(0.276)	(4.136)							
87WDR					B01-00100111-00			2.9085	0.0000	2.9085							
								(7.187)	(0.000)	(7.187)							
	GRAND TOTAL					6.5883	0.2355	6.5883	0.2355	6.3528		0.0000	0.0000				
						(16.280)C	(0.582)	(16.280)	(0.582)	(15.698)		(0.000)	(0.000)				
88WLR	RAINBOW LAKE OF ATHENS COUNTY, INC.	54,56	334	375	J01-00100408-00	30.8614	0.3679	12.8031	0.1016	12.7015					COLUMBUS & SOUTHERN OHIO ELECTRIC CO. DV349, P269		
			265	399		(76.26)	(0.909)	(31.637)	(0.251)	(31.386)					LE-AX WATER DISTRIBUTION CORP. DV337, P803		
			304	230	B01-00100033-00	62.2288	0.3343	0.0000	0.0000	0.0000		0.0000	61.8945		COLUMBUS & SOUTHERN OHIO ELECTRIC CO. DV249, P22		
						(153.77)	(0.826)	(0.000)	(0.000)	(0.000)		(0.000)	(152.944)		COLUMBUS & SOUTHERN OHIO ELECTRIC CO. DV189, P621		
					B01-00100035-00	16.1875	0.0000	0.0000	0.0000	0.0000		0.0000	16.1875				
						(40.00)	(0.000)	(0.000)	(0.000)	(0.000)		(0.000)	(40.00)				
					B01-00100039-00	1.3759	0.0336	0.0000	0.0000	0.0000		0.0000	1.3423				
						(3.40)	(0.083)	(0.000)	(0.000)	(0.000)		(0.000)	(3.317)				
	88WLR TOTAL							12.8031	0.1016	12.7015							
								(31.637)	(0.251)	(31.386)							
88WVR		54,55			J01-00100408-00			0.2291	0.0830	0.1461		4.1031	13.5428		** CENTERLINE SURVEY		
								(0.566)	(0.205)	(0.361)		(10.139)	(33.465)		ATH-33-30.980 (19.25)		
	GRAND TOTAL					110.6536	0.7358	13.0322	0.1846	12.8476		4.1031	92.9671		LODI, ALEXANDER & ATHENS TWP		
						(273.43)	(1.818)	(32.203)	(0.456)	(31.747)		(10.139)	(229.726)		ATHENS CITY		
88E		56			J01-00100408-00			0.5811	0.0000	0.5811					LANDLOCKED ENV 514 A&B		
								(1.436)	(0.000)	(1.436)				STATE			

C DENOTES CALCULATED AREAS
* DENOTES RIGHT OF WAY ENCROACHMENT
** WVR PARCELS ACQUIRED IN THE NAME OF THE BOARD OF ATHENS COUNTY COMMISSIONERS
*** WVR PARCELS ACQUIRED IN THE NAME OF THE TOWNSHIP TRUSTEES

UNDER NO CIRCUMSTANCES ARE TEMPORARY EASEMENTS ACQUIRED FOR THE PURPOSE OF STRUCTURE REMOVAL TO BE USED FORSTORAGE OF MATERIAL OR EQUIPMENT BY THE CONTRACTOR. UPON COMPLETION OF THE WORK REQUIRED FOR SUCH REMOVAL AND SUBSEQUENT RECLAMATION, THE EASEMENT SHALL BE VACATED IMMEDIATELY.

NOTE: ALL DIMENSIONS ARE IN METERS UNLESS INDICATED OTHERWISE. THE METRIC TO ENGLISH CONVERSION FACTOR IS BASED ON THE U.S. SURVEY FOOT.

1 HECTARE=2.471044 ACRES
1 METER = 3.28083333335 FEET

NOTE: ALL TEMPORARY PARCELS TO BE OF 18 MONTHS DURATION

RECEIVED _____, 20__
RECORDED _____, 20__
BOOK _____ PAGE _____

ATHENS COUNTY RECORDER

ENV 514B

200100003571
Filed for Record in
ATHENS COUNTY, OHIO
JULIA MICHAEL SCOTT
05-11-2001 09:51 AM.
SMALL PLAT 21.60

REV. BY	DATE	DESCRIPTION
CST	5-01	REVISED PARCEL 87
FIELD REVIEW BY		DATE:
OWNERSHIP VERIFIED BY		DATE:
DATE COMPLETED MAY 2, 2001		

FEDERAL PROJECT NO. TE21-G010(172)
PID NO. 18287
R/W DESIGNER CST
R/W REVIEWER TWM
SUMMARY OF ADDITIONAL RIGHT OF WAY
ATH-33-30.980 (19.25)
31 / 58

08:37:57 AM
05/08/01
U:\98294\18287_FINALDESIGN\DGN\RIGHT_WAY\summary_of_row\Summary.dgn

NET RESIDUE = RECORD AREA - TOTAL PRO - NET TAKE

GRANTEE:
ALL RIGHT OF WAY ACQUIRED IN THE NAME OF STATE OF OHIO UNLESS OTHERWISE SHOWN.

metric units

PARCEL NO.	OWNER	SHEET NO.	OWNERS RECORD BOOK	OWNERS RECORD PAGE	AUDITOR'S PARCEL	RECORD AREA	TOTAL P.R.O.	GROSS TAKE	P.R.O. IN TAKE	NET TAKE	STRUCTURE	NET RESIDUE LEFT	NET RESIDUE RIGHT	TYPE FUND	REMARKS AND PERSONALTY	AS ACQUIRED BOOK	AS ACQUIRED PAGE
														STATE			
89WLR	MARILYN K. VIELAND	54	OR 254	1443	B01-00100107-00	6.9647	0.0000	0.0963	0.0000	0.0963		0.0000	6.8684				
			OR 46	386		(17.21)	(0.000)	(0.238)	(0.000)	(0.238)		(0.000)	(16.972)				
					B01-00100105-00	0.2550	0.0167	0.0000	0.0000	0.0000		0.0000	0.2383				
						(0.63)	(0.041)	(0.000)	(0.000)	(0.000)		(0.000)	(0.589)				
	GRAND TOTAL					7.2197	0.0167	0.0963	0.0000	0.0963		0.0000	7.1067				
						(17.84)	(0.041)	(0.238)	(0.000)	(0.238)		(0.000)	(17.561)				
90WLR	CHRISTIAN BROADCASTING MINISTRIES,	56	OR 265	1218	J01-00100407-00	2.3229	0.0000	0.5046	0.0000	0.5046		1.8183	0.0000		COLUMBUS & SOUTHERN OHIO ELECTRIC CO. DV249, P15		
	A NOT FOR PROFIT CORPORATION					(5.74)	(0.000)	(1.247)	(0.000)	(1.247)		(4.493)	(0.000)				
91WLR	ERNEST KYLE & SHIRLEY KYLE	56,57	OR 89	574	J01-00100402-00	31.6465	0.9810	4.3480	0.0000	4.3480		25.8886	0.4289				
						(78.2)	(2.424)	(10.744)	(0.000)	(10.744)		(63.972)	(1.060)				
					J01-00100403-00	44.3590C	0.0000	2.0145	0.0000	2.0145		0.0000	42.3445				
						(109.613)C	(0.000)	(4.978)	(0.000)	(4.978)		(0.000)	(104.635)				
					J01-00100405-00	0.8025	0.3594	0.0000	0.0000	0.0000		0.4431	0.0000				
						(1.983)	(0.888)	(0.000)	(0.000)	(0.000)		(1.095)	(0.000)				
	GRAND TOTAL					76.8080	1.3404	6.3625	0.0000	6.3625		26.3317	42.7734				
						(189.796)	(3.312)	(15.722)	(0.000)	(15.722)		(65.067)	(105.695)				
91E		56,57			J01-00100402-00			0.4289	0.0000	0.4289					LANDLOCKED		
								(1.060)	(0.000)	(1.060)							
					J01-00100403-00			42.3445	0.0000	42.3445							
								(104.635)	(0.000)	(104.635)							
	TOTAL							42.7734	0.0000	42.7734							
								(105.695)	(0.000)	(105.695)							
92WLR	ROBERT DEAN KYLE & KIM ALAN KYLE	57,58	OR 299	1050	J01-00100399-00	82.0916	0.7802	13.8622	0.0000	13.8622		63.3801	4.0691		LE-AX WATER DISTRIBUTION CORP. DV335, P919		
						(202.852)	(1.928)	(34.254)	(0.000)	(34.254)		(156.615)	(10.055)		LE-AX WATER DISTRIBUTION CORP. DV329, P48		
					J01-00100400-00	16.7945	0.0000	6.8412	0.0000	6.8412		9.9533	0.0000		MIDWESTERN ENGINEERING CORP. DV178, P80		
						(41.5)	(0.000)	(16.905)	(0.000)	(16.905)		(24.595)	(0.000)		JOHN TANSKY ASSIGNED FOR PETRO QUEST INC. DV262, P1375		
					J01-00100401-00	16.7945	0.0000	0.0000	0.0000	0.0000		16.7945	0.0000				
						(41.5)	(0.000)	(0.000)	(0.000)	(0.000)		(41.5)	(0.000)				
	GRAND TOTAL					115.6806	0.7802	20.7034	0.0000	20.7034		90.1279	4.0691				
						(285.852)	(1.928)	(51.159)	(0.000)	(51.159)		(222.710)	(10.055)				
92E		57,58			J01-00100399-00			4.0691	0.0000	4.0691					LANDLOCKED		
								(10.055)	(0.000)	(10.055)							
93	WILLIAM F. HEDRICK & BONNIE K. HEDRICK	58	OR 23	586											ACQUIRED UNDER ATH-33-40.98I(25.46)		
94WLR	ROBERT CAUL	43,45	OR 308	1875	SEE REMARKS	2.0574	0.0700	0.0380	0.0219	0.0161		0.0000	1.9713		NO AUDITORS PARCEL NUMBER ASSIGNED		
						(5.084)	(0.173)	(0.094)	(0.054)	(0.040)		(0.000)	(4.871)				
														STATE			

200100008273
Filed for Record in
ATHENS COUNTY, OHIO
JULIA MICHAEL SCOTT
09-28-2001 10:09 AM.
AMD SM PLAT 23.60

AMENDED
Centerline Survey
ATH-33-30.980 (19.25)
Lodi, Alexander & Athens Twp.
Athens City
ENV 514 A & B

C DENOTES CALCULATED AREAS
* DENOTES RIGHT OF WAY ENCROACHMENT
** WVR PARCELS ACQUIRED IN THE NAME OF THE BOARD OF ATHENS COUNTY COMMISSIONERS
*** WVR PARCELS ACQUIRED IN THE NAME OF THE TOWNSHIP TRUSTEES

UNDER NO CIRCUMSTANCES ARE TEMPORARY EASEMENTS ACQUIRED FOR THE PURPOSE OF STRUCTURE REMOVAL TO BE USED FORSTORAGE OF MATERIAL OR EQUIPMENT BY THE CONTRACTOR. UPON COMPLETION OF THE WORK REQUIRED FOR SUCH REMOVAL AND SUBSEQUENT RECLAMATION, THE EASEMENT SHALL BE VACATED IMMEDIATELY.

NOTE: ALL DIMENSIONS ARE IN METERS UNLESS INDICATED OTHERWISE. THE METRIC TO ENGLISH CONVERSION FACTOR IS BASED ON THE U.S. SURVEY FOOT.

1 HECTARE=2.471044 ACRES
1 METER = 3.28083333335 FEET

NOTE: ALL TEMPORARY PARCELS TO BE OF 18 MONTHS DURATION

RECEIVED 9-28, 2001
RECORDED 9-28, 2001
ENV 514 A&B PAGE
Julia Michael Scott
ATHENS COUNTY RECORDER

REV. BY	DATE	DESCRIPTION
BJS	6/01	ADDED PARCEL 94WLR
BJS	9/01	MODIFIED PARCEL 94WLR
FIELD REVIEW BY		DATE:
OWNERSHIP VERIFIED BY		DATE:
DATE COMPLETED	MAY 2, 2001	

FEDERAL PROJECT NO. TE21-G010(172)
PID NO. 18287
R/W DESIGNER CST
R/W REVIEWER TWM
SUMMARY OF ADDITIONAL RIGHT OF WAY
ATH-33-30.980 (19.25)
32/58

03:45:21 PM
09/27/01
U:\98294\18287_FinalDesign\dgn\Right_Way\summary_of_row\Summary.dgn

NET RESIDUE = RECORD AREA - TOTAL PRO - NET TAKE

GRANTEE:
ALL RIGHT OF WAY ACQUIRED IN THE NAME OF STATE OF OHIO UNLESS OTHERWISE SHOWN.

metric units

PARCEL NO.	OWNER	SHEET NO.	OWNERS RECORD BOOK	OWNERS RECORD PAGE	AUDITOR'S PARCEL	RECORD AREA	TOTAL P.R.O.	GROSS TAKE	P.R.O. IN TAKE	NET TAKE	STRUCTURE	NET RESIDUE LEFT	NET RESIDUE RIGHT	TYPE FUND	REMARKS AND PERSONALTY	AS ACQUIRED BOOK	AS ACQUIRED PAGE
														STATE			
89WLR	MARILYN K. VIELAND	54	OR 254	1443	B01-00100107-00	6.9647	0.0000	0.0963	0.0000	0.0963		0.0000	6.8684				
			OR 46	386		(17.21)	(0.000)	(0.238)	(0.000)	(0.238)		(0.000)	(16.972)				
					B01-00100105-00	0.2550	0.0167	0.0000	0.0000	0.0000		0.0000	0.2383				
						(0.63)	(0.041)	(0.000)	(0.000)	(0.000)		(0.000)	(0.589)				
	GRAND TOTAL					7.2197	0.0167	0.0963	0.0000	0.0963		0.0000	7.1067				
						(17.84)	(0.041)	(0.238)	(0.000)	(0.238)		(0.000)	(17.561)				
90WLR	CHRISTIAN BROADCASTING MINISTRIES,	56	OR 265	1218	J01-00100407-00	2.3229	0.0000	0.5046	0.0000	0.5046		1.8183	0.0000		COLUMBUS & SOUTHERN OHIO ELECTRIC CO. DV249, P15		
	A NOT FOR PROFIT CORPORATION					(5.74)	(0.000)	(1.247)	(0.000)	(1.247)		(4.493)	(0.000)				
91WLR	ERNEST KYLE & SHIRLEY KYLE	56,57	OR 89	574	J01-00100402-00	31.6465	0.9810	4.3480	0.0000	4.3480		25.8886	0.4289				
						(78.2)	(2.424)	(10.744)	(0.000)	(10.744)		(63.972)	(1.060)				
					J01-00100403-00	44.3590C	0.0000	2.0145	0.0000	2.0145		0.0000	42.3445				
						(109.613)C	(0.000)	(4.978)	(0.000)	(4.978)		(0.000)	(104.635)				
					J01-00100405-00	0.8025	0.3594	0.0000	0.0000	0.0000		0.4431	0.0000				
						(1.983)	(0.888)	(0.000)	(0.000)	(0.000)		(1.095)	(0.000)				
	GRAND TOTAL					76.8080	1.3404	6.3625	0.0000	6.3625		26.3317	42.7734				
						(189.796)	(3.312)	(15.722)	(0.000)	(15.722)		(65.067)	(105.695)				
91E		56,57			J01-00100402-00			0.4289	0.0000	0.4289					LANDLOCKED		
								(1.060)	(0.000)	(1.060)							
					J01-00100403-00			42.3445	0.0000	42.3445							
								(104.635)	(0.000)	(104.635)							
	TOTAL							42.7734	0.0000	42.7734							
								(105.695)	(0.000)	(105.695)							
92WLR	ROBERT DEAN KYLE & KIM ALAN KYLE	57,58	OR 299	1050	J01-00100399-00	82.0916	0.7802	13.8622	0.0000	13.8622		63.3801	4.0691		LE-AX WATER DISTRIBUTION CORP. DV335, P919		
						(202.852)	(1.928)	(34.254)	(0.000)	(34.254)		(156.615)	(10.055)		LE-AX WATER DISTRIBUTION CORP. DV329, P48		
					J01-00100400-00	16.7945	0.0000	6.8412	0.0000	6.8412		9.9533	0.0000		MIDWESTERN ENGINEERING CORP. DV178, P80		
						(41.5)	(0.000)	(16.905)	(0.000)	(16.905)		(24.595)	(0.000)		JOHN TANSKY ASSIGNED FOR PETRO QUEST INC. DV262, P1375		
					J01-00100401-00	16.7945	0.0000	0.0000	0.0000	0.0000		16.7945	0.0000		AMENDED		
						(41.5)	(0.000)	(0.000)	(0.000)	(0.000)		(41.5)	(0.000)		CENTERLINE SURVEY		
	GRAND TOTAL					115.6806	0.7802	20.7034	0.0000	20.7034		90.1279	4.0691		ATH-33-30.980 (19.25)		
						(285.852)	(1.928)	(51.159)	(0.000)	(51.159)		(222.710)	(10.055)		LODI, ALEXANDER & ATHENS TWP		
92E		57,58			J01-00100399-00			4.0691	0.0000	4.0691					LANDLOCKED ATHENS CITY		
								(10.055)	(0.000)	(10.055)					ENV 514 A&B		
93	WILLIAM F. HEDRICK & BONNIE K. HEDRICK	58	OR 23	586											ACQUIRED UNDER ATH-33-40.981(25.46)		
94WLR	ROBERT CAUL	43,45	OR 308	1875	SEE REMARKS	2.0574	0.0700	0.0421	0.0235	0.0186		0.0000	1.9688		NO AUDITORS PARCEL NUMBER ASSIGNED		
						(5.084)	(0.173)	(0.104)	(0.058)	(0.046)		(0.000)	(4.865)				
														STATE			

200100004839
Filed for Record in
ATHENS COUNTY, OHIO
JULIA MICHAEL SCOTT
06-18-2001 04:08 PM.
AMD SM PLAT 21.60

C DENOTES CALCULATED AREAS
* DENOTES RIGHT OF WAY ENCROACHMENT
** WVR PARCELS ACQUIRED IN THE NAME OF THE BOARD OF ATHENS COUNTY COMMISSIONERS
*** WVR PARCELS ACQUIRED IN THE NAME OF THE TOWNSHIP TRUSTEES

UNDER NO CIRCUMSTANCES ARE TEMPORARY EASEMENTS ACQUIRED FOR THE PURPOSE OF STRUCTURE REMOVAL TO BE USED FORSTORAGE OF MATERIAL OR EQUIPMENT BY THE CONTRACTOR. UPON COMPLETION OF THE WORK REQUIRED FOR SUCH REMOVAL AND SUBSEQUENT RECLAMATION, THE EASEMENT SHALL BE VACATED IMMEDIATELY.

NOTE: ALL DIMENSIONS ARE IN METERS UNLESS INDICATED OTHERWISE. THE METRIC TO ENGLISH CONVERSION FACTOR IS BASED ON THE U.S. SURVEY FOOT.

1 HECTARE=2.471044 ACRES
1 METER = 3.28083333335 FEET

NOTE: ALL TEMPORARY PARCELS TO BE OF 18 MONTHS DURATION

RECEIVED 6-18, 2001
RECORDED 6-18, 2001
~~BOOK~~ ENV 514 ~~PAGE~~ A+B
Julia Michael Scott
ATHENS COUNTY RECORDER

REV. BY	DATE	DESCRIPTION
BJS	6/01	ADDED PARCEL 94WLR
FIELD REVIEW BY		DATE:
OWNERSHIP VERIFIED BY		DATE:
DATE COMPLETED MAY 2, 2001		

FEDERAL PROJECT NO. TE21-G010(172)
PID NO. 18287
R/W DESIGNER CST
R/W REVIEWER TWM
SUMMARY OF ADDITIONAL RIGHT OF WAY
ATH-33-30.980 (19.25)
32/58

06:03:59 PM
06/18/01
U:\38294\N18287_Final0esign\dgn\Right_Way\summary_of_row\Summary.dgn

NET RESIDUE = RECORD AREA - TOTAL PRO - NET TAKE

GRANTEE:
ALL RIGHT OF WAY ACQUIRED IN THE NAME OF STATE OF OHIO UNLESS OTHERWISE SHOWN.

metric units

PARCEL NO.	OWNER	SHEET NO.	OWNERS RECORD BOOK	OWNERS RECORD PAGE	AUDITOR'S PARCEL	RECORD AREA	TOTAL P.R.O.	GROSS TAKE	P.R.O. IN TAKE	NET TAKE	STRUCTURE	NET RESIDUE LEFT	NET RESIDUE RIGHT	TYPE FUND	REMARKS AND PERSONALTY	AS ACQUIRED BOOK	AS ACQUIRED PAGE
														STATE			
89WLR	MARILYN K. VIELAND	54	OR 254	1443	B01-00100107-00	6.9647	0.0000	0.0963	0.0000	0.0963		0.0000	6.8684				
			OR 46	386		(17.21)	(0.000)	(0.238)	(0.000)	(0.238)		(0.000)	(16.972)				
					B01-00100105-00	0.2550	0.0167	0.0000	0.0000	0.0000		0.0000	0.2383				
						(0.63)	(0.041)	(0.000)	(0.000)	(0.000)		(0.000)	(0.589)				
	GRAND TOTAL					7.2197	0.0167	0.0963	0.0000	0.0963		0.0000	7.1067				
						(17.84)	(0.041)	(0.238)	(0.000)	(0.238)		(0.000)	(17.561)				
90WLR	CHRISTIAN BROADCASTING MINISTRIES,	56	OR 265	1218	J01-00100407-00	2.3229	0.0000	0.5046	0.0000	0.5046		1.8183	0.0000		COLUMBUS & SOUTHERN OHIO ELECTRIC CO. DV249, P15		
	A NOT FOR PROFIT CORPORATION					(5.74)	(0.000)	(1.247)	(0.000)	(1.247)		(4.493)	(0.000)				
91WLR	ERNEST KYLE & SHIRLEY KYLE	56,57	OR 89	574	J01-00100402-00	31.6465	0.9810	4.3480	0.0000	4.3480		25.8886	0.4289				
						(78.2)	(2.424)	(10.744)	(0.000)	(10.744)		(63.972)	(1.060)				
					J01-00100403-00	44.3590C	0.0000	2.0145	0.0000	2.0145		0.0000	42.3445				
						(109.613)C	(0.000)	(4.978)	(0.000)	(4.978)		(0.000)	(104.635)				
					J01-00100405-00	0.8025	0.3594	0.0000	0.0000	0.0000		0.4431	0.0000				
						(1.983)	(0.888)	(0.000)	(0.000)	(0.000)		(1.095)	(0.000)				
	GRAND TOTAL					76.8080	1.3404	6.3625	0.0000	6.3625		26.3317	42.7734				
						(189.796)	(3.312)	(15.722)	(0.000)	(15.722)		(65.067)	(105.695)				
91E		56,57			J01-00100402-00			0.4289	0.0000	0.4289					LANDLOCKED		
								(1.060)	(0.000)	(1.060)							
					J01-00100403-00			42.3445	0.0000	42.3445							
								(104.635)	(0.000)	(104.635)							
	TOTAL							42.7734	0.0000	42.7734							
								(105.695)	(0.000)	(105.695)							
92WLR	ROBERT DEAN KYLE & KIM ALAN KYLE	57,58	OR 299	1050	J01-00100399-00	82.0916	0.7802	13.8622	0.0000	13.8622		63.3801	4.0691		LE-AX WATER DISTRIBUTION CORP. DV335, P919		
						(202.852)	(1.928)	(34.254)	(0.000)	(34.254)		(156.615)	(10.055)		LE-AX WATER DISTRIBUTION CORP. DV329, P48		
					J01-00100400-00	16.7945	0.0000	6.8412	0.0000	6.8412		9.9533	0.0000		MIDWESTERN ENGINEERING CORP. DV178, P80		
						(41.5)	(0.000)	(16.905)	(0.000)	(16.905)		(24.595)	(0.000)		JOHN TANSKY ASSIGNED FOR PETRO QUEST INC. DV262, P1375		
					J01-00100401-00	16.7945	0.0000	0.0000	0.0000	0.0000		16.7945	0.0000				
						(41.5)	(0.000)	(0.000)	(0.000)	(0.000)		(41.5)	(0.000)				
	GRAND TOTAL					115.6806	0.7802	20.7034	0.0000	20.7034		90.1279	4.0691				
						(285.852)	(1.928)	(51.159)	(0.000)	(51.159)		(222.710)	(10.055)				
92E		57,58			J01-00100399-00			4.0691	0.0000	4.0691					LANDLOCKED		
								(10.055)	(0.000)	(10.055)							
93	WILLIAM F. HEDRICK & BONNIE K. HEDRICK	58	OR 23	586											ACQUIRED UNDER ATH-33-40.98I(25.46) CENTERLINE SURVEY ATH-33-30.980 (19.25) LODI, ALEXANDER & ATHENS TWP ATHENS CITY ENV 514 A&B		
														STATE	ENV. 514B		

C DENOTES CALCULATED AREAS
* DENOTES RIGHT OF WAY ENCROACHMENT
** WVR PARCELS ACQUIRED IN THE NAME OF THE BOARD OF ATHENS COUNTY COMMISSIONERS
*** WVR PARCELS ACQUIRED IN THE NAME OF THE TOWNSHIP TRUSTEES

UNDER NO CIRCUMSTANCES ARE TEMPORARY EASEMENTS ACQUIRED FOR THE PURPOSE OF STRUCTURE REMOVAL TO BE USED FORSTORAGE OF MATERIAL OR EQUIPMENT BY THE CONTRACTOR. UPON COMPLETION OF THE WORK REQUIRED FOR SUCH REMOVAL AND SUBSEQUENT RECLAMATION, THE EASEMENT SHALL BE VACATED IMMEDIATELY.

NOTE: ALL DIMENSIONS ARE IN METERS UNLESS INDICATED OTHERWISE. THE METRIC TO ENGLISH CONVERSION FACTOR IS BASED ON THE U.S. SURVEY FOOT.

1 HECTARE=2.471044 ACRES
1 METER = 3.28083333335 FEET

NOTE: ALL TEMPORARY PARCELS TO BE OF 18 MONTHS DURATION

RECEIVED _____, 20____
RECORDED _____, 20____
BOOK _____ PAGE _____

ATHENS COUNTY RECORDER

200100003572
Filed for Record in
ATHENS COUNTY, OHIO
JULIA MICHAEL SCOTT
05-11-2001 09:51 AM.
SMALL PLAT 21.60

REV. BY	DATE	DESCRIPTION
FIELD REVIEW BY		DATE:
OWNERSHIP VERIFIED BY		DATE:
DATE COMPLETED MAY 2, 2001		

FEDERAL PROJECT NO. TE21-G010(172)
PID NO. 18287
R/W DESIGNER CST
R/W REVIEWER TWM
SUMMARY OF ADDITIONAL RIGHT OF WAY
ATH-33-30.980 (19.25)
32/58

08:37:57 AM
05/08/01
U:\18294\18287_FINALDESIGN\DGN\RIGHT_WAY\summary_of_row\Summary.dgn

ATH-33-30.980(19.25)

CITY OF ATHENS
SEC 8, T9N R14W
ATHENS TWP
ATHENS COUNTY
THE OHIO COMPANY PURCHASE

metric units

BASIS FOR BEARINGS:

THE PROJECT (GROUND LEVEL) COORDINATE VALUES ARE RELATIVE TO STATE PLANE COORDINATES (OHIO SOUTH ZONE, NAD83) BY A PROJECT ADJUSTMENT FACTOR (PAF) = 1.000102391 AND IS BASED ON A MEAN PROJECT LATITUDE OF 39° 14′ 21″ N AND AN ELEVATION OF 264.4 METERS. THOSE COORDINATE VALUES ARE FROM AN ACTUAL GPS SURVEY MADE IN 1998 AND 1999 BY ROBERT C. CANTER, P.S. TO OBTAIN GRID DISTANCES FOR STATE PLANE COORDINATES, DIVIDE THE PROJECT DISTANCE OR COORDINATES BY THE (PAF).

REFERENCE DATUM:
VERTICAL NAVD88 (L233=291.440 METERS)
HORIZONTAL NAD83 (NGS TOWNSEND RESET=
39° 17′ 20.173620″ N 82° 05′ 49.498020″ W)

NOTE: ALL DIMENSIONS ARE IN METERS UNLESS INDICATED OTHERWISE. THE METRIC TO ENGLISH CONVERSION FACTOR IS BASED ON THE U.S. SURVEY FOOT.
1 FOOT = 0.3048006096 METERS
1 METER = 3.28083333335

NOTE: THE EXISTING R/W WAS ESTABLISHED USING:

R/W PLANS: ATH-33-16.30

COUNTY & TWP. ROADS: 40 FEET AS PER VERBAL CONFIRMATION FROM THE ATHENS COUNTY ENGINEERS OFFICE (EXCEPT TWP. RD. 1271-30')

MONUMENT LEGEND

- [M] EXISTING R/W MONUMENT BOX
- ◎ EXISTING CONCRETE MONUMENT
- ● PROPOSED CONCRETE MONUMENT
- RAILROAD SPIKE FOUND
- RAILROAD SPIKE SET
- ○I.R.F. IRON PIN FOUND
- ⓘI.R.F. IRON PIN FOUND W/ ID CAP
- ●I.R.S. IRON PIN SET W/ ID CAP
- ◎P.F. IRON PIPE FOUND
- ◉P.S. IRON PIPE SET
- ◦P.K.F. P.K. NAIL FOUND
- •P.K.S. P.K. NAIL SET
- STONE FOUND
- (C) FOUND BY CANTER SURVEYING
- ○ POST FOUND

US 33 EB (SCSCS)					
CURVE I					
P.I.	28+954.811		SPIRAL	SPIRAL	
Δ	98° 18′ 36″ (RT)	P.I.	28+903.067	P.I.	29+060.320
SPIRAL		θs	09° 43′ 07″ (LT) TOTAL	θs	18° 52′ 26″ (LT)
P.I.	28+507.693	θs1	02° 58′ 38″ (LT)	R	212.500m (697.17′)
θs	06° 27′ 44″ (LT)	θs2	06° 44′ 29″ (LT)	Ls	140.000m (459.31′)
R	481.000m (1578.08′)	TI	28.286m (92.80′)	LT	93.869m (307.97′)
Ls	108.500m (355.97′)	T2	21.830m (71.62′)	ST	47.154m (154.70′)
LT	72.382m (237.47′)	RI	481.000m (1578.08′)	CS	29+013.166
ST	36.211m (118.80′)	R2	212.500m (697.17′)	ST	29+153.166
TS	28+435.311	Ls	50.000m (164.04′)		
SC	28+543.811	CS	28+874.781		
CURVE		SC	28+924.781		
P.I.	28+716.150	CURVE			
Δc	39° 25′ 28″ (LT)	P.I.	28+969.622		
T	172.339m (565.41′)	Δc	23° 49′ 51″ (LT)		
L	330.970m (1085.85′)	T	44.841m (147.11′)		
R	481.000m (1578.08′)	L	88.385m (289.97′)		
E	29.942m (98.23′)	R	212.500m (697.17′)		
SC	28+543.811	E	4.680m (15.35′)		
CS	28+874.781	SC	28+924.781		
		CS	29+013.166		

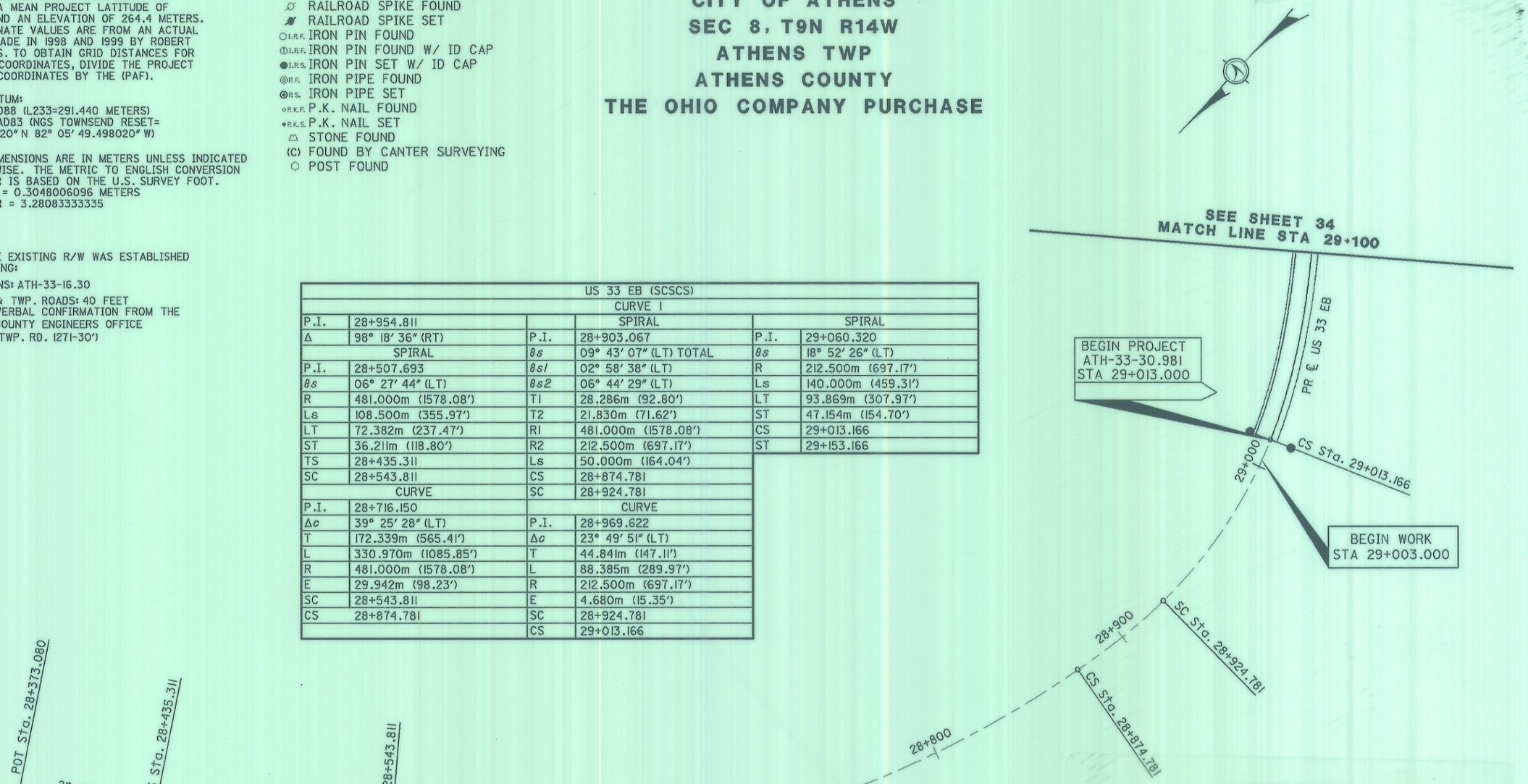

CENTERLINE SURVEY
ATH-33-30.980 (19.25)
LODI, ALEXANDER & ATHENS TWP
ATHENS CITY
ENV 514 A&B

ENV. 514B

200100003573
Filed for Record in
ATHENS COUNTY, OHIO
JULIA MICHAEL SCOTT
05-11-2001 09:51 AM.
SMALL PLAT 21.60

RECEIVED _____ ,20____
RECORDED _____ ,20____
BOOK _____ PAGE ____
ATHENS COUNTY RECORDER

REV. BY	DATE	DESCRIPTION

DATE COMPLETED MAY 2, 2001

SCALE IN METERS 0 10 20 40

PID NO. 18287

R/W DESIGNER CST
R/W REVIEWER TWM

RIGHT OF WAY PLAN
STA 28+373.080 TO STA 29+100

ATH-33-30.980(19.25)

33/58

09:35:24 AM
05/08/01
u1392394\18287_finaldesign\dgn\right_way\detail-sheets\plots\rp33_ath33.dgn

NET RESIDUE = RECORD AREA - TOTAL PRO - NET TAKE

GRANTEE:
ALL RIGHT OF WAY ACQUIRED IN THE NAME OF STATE OF OHIO UNLESS OTHERWISE SHOWN.

metric units

PARCEL NO.	OWNER	SHEET NO.	OWNERS RECORD BOOK	OWNERS RECORD PAGE	AUDITOR'S PARCEL	RECORD AREA	TOTAL P.R.O.	GROSS TAKE	P.R.O. IN TAKE	NET TAKE	STRUCTURE	NET RESIDUE LEFT	NET RESIDUE RIGHT	TYPE FUND	REMARKS AND PERSONALTY	AS ACQUIRED BOOK	AS ACQUIRED PAGE
														STATE			
67	NOT USED																
68WVR	JOHN MICHAEL DICKEN &	49,50	OR 249	418	B01-00100135-01	2.2675	0.0097	0.0603	0.0097	0.0506		2.2072	0.0000		***, LE-AX WATER DISTRIBUTION CORP. DV309, P228		
	CORINNA WAYNETTE DICKEN					(5.603)	(0.024)	(0.149)	(0.024)	(0.125)		(5.454)	(0.000)		COLUMBUS & SOUTHERN OHIO ELECTRIC CO. OR257, P1497		
															SOUTHERN OHIO ELECTRIC CO. DV171, P64		
68T		49,50						0.0146	0.0000	0.0146					RECONSTRUCT DRIVE; GRADING & SEEDING		
								(0.036)	(0.000)	(0.036)							
69WVR	CHARLES J. SANDERS & NANCY C. SANDERS	49,50	328	63	B01-00100136-00	1.8737	0.0919	0.1704	0.0919	0.0785		1.7033	0.0000		***, LE-AX WATER DISTRIBUTION CORP. EASEMENT DV309, P194		
	AKA NANCY C. WEBB		OR 292	2237		(4.63)	(0.227)	(0.421)	(0.227)	(0.194)		(4.209)	(0.000)		COLUMBUS & SOUTHERN OHIO ELECTRIC CO. DV228, P285		
			251	345	B01-00100137-00	1.5864	0.0121	0.0125	0.0121	0.0004		1.5739	0.0000				
						(3.92)	(0.030)	(0.031)	(0.030)	(0.001)		(3.889)	(0.000)				
	GRAND TOTAL					3.4601	0.1040	0.1829	0.1040	0.0789		3.2772	0.0000				
						(8.55)	(0.257)	(0.452)	(0.257)	(0.195)		(8.098)	(0.000)				
69T		49,50						0.0158	0.0000	0.0158					RECONSTRUCT DRIVE; GRADING & SEEDING		
								(0.039)	(0.000)	(0.039)							
70WLR	ROGER E. VAN NEST & CHERYL A. VAN NEST	52	OR 250	127	B01-00100127-00	4.7308	0.1364	1.5617	0.0000	1.5617		0.0000	3.0327		COLUMBUS & SOUTHERN OHIO ELECTRIC CO. DV207, P116		
						(11.69)	(0.337)	(3.859)	(0.000)	(3.859)		(0.000)	(7.494)		GENERAL TELEPHONE OF OHIO DV348, P151		
			OR 103	739	B01-00100127-03	5.9934	0.0732	1.5216	0.0000	1.5216		0.0000	4.3986		COLUMBUS SOUTHERN POWER COMPANY DV207, P116		
						(14.81)	(0.181)	(3.760)	(0.000)	(3.760)		(0.000)	(10.869)				
	GRAND TOTAL					10.7242	0.2096	3.0833	0.0000	3.0833		0.0000	7.4313				
						(26.50)	(0.518)	(7.619)	(0.000)	(7.619)		(0.000)	(18.363)				
71	NOT USED																
72WLR	DONNA GREEN	52	OR 251	1637	B01-00100127-02	6.7299	0.0166	1.5103	0.0000	1.5103		0.0000	5.2030		GENERAL TELEPHONE COMPANY DV348, P151		
						(16.63)	(0.041)	(3.732)	(0.000)	(3.732)		(0.000)	(12.857)		COLUMBUS & SOUTHERN OHIO ELECTRIC CO. DV207, P116		
73WLR	NEAL E. DICKEN & SUZANNE DICKEN	52	OR 73	512	B01-00100145-00	21.1732	0.0000	3.3670	0.0000	3.3670		17.8062	0.0000		ACCESS FROM TR 64		
						(52.32)	(0.000)	(8.320)	(0.000)	(8.320)		(44.000)	(0.000)		COLUMBUS & SOUTHERN OHIO ELECTRIC CO. DV331, P95		
					B01-00100147-00	4.8562	0.0036	0.0000	0.0000	0.0000		4.8526	0.0000		COLUMBUS & SOUTHERN OHIO ELECTRIC CO. DV244, P526		
						(12.00)	(0.009)	(0.000)	(0.000)	(0.000)		(11.991)	(0.000)				
	GRAND TOTAL					26.0294	0.0036	3.3670	0.0000	3.3670		22.6588	0.0000		50' WIDE ENGRESS EGRESS EASEMENT		
						(64.32)	(0.009)	(8.320)	(0.000)	(8.320)		(55.991)	(0.000)				
														STATE			

CENTERLINE SURVEY
ATH-33-30.980 (19.25)
LODI, ALEXANDER & ATHENS TWP
ATHENS CITY
ENV 514 A&B

ENV. 514 B

C DENOTES CALCULATED AREAS
* DENOTES RIGHT OF WAY ENCROACHMENT
** WVR PARCELS ACQUIRED IN THE NAME OF THE BOARD OF ATHENS COUNTY COMMISSIONERS
*** WVR PARCELS ACQUIRED IN THE NAME OF THE TOWNSHIP TRUSTEES

UNDER NO CIRCUMSTANCES ARE TEMPORARY EASEMENTS ACQUIRED FOR THE PURPOSE OF STRUCTURE REMOVAL TO BE USED FORSTORAGE OF MATERIAL OR EQUIPMENT BY THE CONTRACTOR. UPON COMPLETION OF THE WORK REQUIRED FOR SUCH REMOVAL AND SUBSEQUENT RECLAMATION, THE EASEMENT SHALL BE VACATED IMMEDIATELY.

NOTE: ALL DIMENSIONS ARE IN METERS UNLESS INDICATED OTHERWISE. THE METRIC TO ENGLISH CONVERSION FACTOR IS BASED ON THE U.S. SURVEY FOOT.

1 HECTARE=2.471044 ACRES
1 METER = 3.28083333335 FEET

NOTE: ALL TEMPORARY PARCELS TO BE OF 18 MONTHS DURATION

RECEIVED _____, 20____
RECORDED _____, 20____
BOOK _____ PAGE _____

ATHENS COUNTY RECORDER

200100003568
Filed for Record in
ATHENS COUNTY, OHIO
JULIA MICHAEL SCOTT
05-11-2001 09:51 AM.
SMALL PLAT 21.60

REV. BY	DATE	DESCRIPTION
FIELD REVIEW BY		DATE:
OWNERSHIP VERIFIED BY		DATE:
DATE COMPLETED MAY 2, 2001		

FEDERAL PROJECT NO. TE21-G010(172)
PID NO. 18287
R/W DESIGNER CST
R/W REVIEWER TWM
SUMMARY OF ADDITIONAL RIGHT OF WAY
ATH-33-30.980 (19.25)
28/58

08:37:56 AM
05/08/01
US\08287\18287_FINALDESIGN\DGN\RIGHT_WAY\summary_of_row\Summary.dgn

ATH-33-30.980(19.25)
CITY OF ATHENS
SEC 8, T9N, R14W
ATHENS TWP
ATHENS COUNTY
THE OHIO COMPANY PURCHASE

metric units

SCALE IN METERS 0 10 20 40

PID NO. 18287

R/W DESIGNER CST
R/W REVIEWER TWM

RIGHT OF WAY PLAN
STA 29+100 TO STA 29+700

ATH-33-30.980(19.25)

34 / 58

MONUMENT LEGEND

- EXISTING R/W MONUMENT BOX
- EXISTING CONCRETE MONUMENT
- PROPOSED CONCRETE MONUMENT
- RAILROAD SPIKE FOUND
- RAILROAD SPIKE SET
- I.R.F. IRON PIN FOUND
- I.R.F. IRON PIN FOUND W/ ID CAP
- I.R.S. IRON PIN SET W/ ID CAP
- P.F. IRON PIPE FOUND
- P.S. IRON PIPE SET
- P.K.F. P.K. NAIL FOUND
- P.K.S. P.K. NAIL SET
- STONE FOUND
- (C) FOUND BY CANTER SURVEYING
- POST FOUND

BASIS FOR BEARINGS:
THE PROJECT (GROUND LEVEL) COORDINATE VALUES ARE RELATIVE TO STATE PLANE COORDINATES (OHIO SOUTH ZONE, NAD83) BY A PROJECT ADJUSTMENT FACTOR (PAF) = 1.00010239 AND IS BASED ON A MEAN PROJECT LATITUDE OF 39° 14' 21" N AND AN ELEVATION OF 264.4 METERS. THOSE COORDINATE VALUES ARE FROM AN ACTUAL GPS SURVEY MADE IN 1998 AND 1999 BY ROBERT C. CANTER, P.S. TO OBTAIN GRID DISTANCES FOR STATE PLANE COORDINATES, DIVIDE THE PROJECT DISTANCE OR COORDINATES BY THE (PAF).

REFERENCE DATUM:
VERTICAL NAVD88 (L233=291.440 METERS)
HORIZONTAL NAD83 (NGS TOWNSEND RESET= 39° 17' 20.173620" N 82° 05' 49.498020" W)

NOTE: ALL DIMENSIONS ARE IN METERS UNLESS INDICATED OTHERWISE. THE METRIC TO ENGLISH CONVERSION FACTOR IS BASED ON THE U.S. SURVEY FOOT.
1 FOOT = 0.3048006096 METERS
1 METER = 3.28083333335

NOTE: ALL IRON PINS SET ARE TO BE 19mm (3/4") x 0.75m (30") TOPPED BY A 38mm (1½") ALUMINUM CAP, STAMPED "ODOT R\W" AND "M-E COMPANIES PS 7531".

NOTE: THE EXISTING R/W WAS ESTABLISHED USING:

R/W PLANS: ATH-33-16.30
COUNTY & TWP. ROADS: 40 FEET AS PER VERBAL CONFIRMATION FROM THE ATHENS COUNTY ENGINEERS OFFICE (EXCEPT TWP. RD. 1271-30')

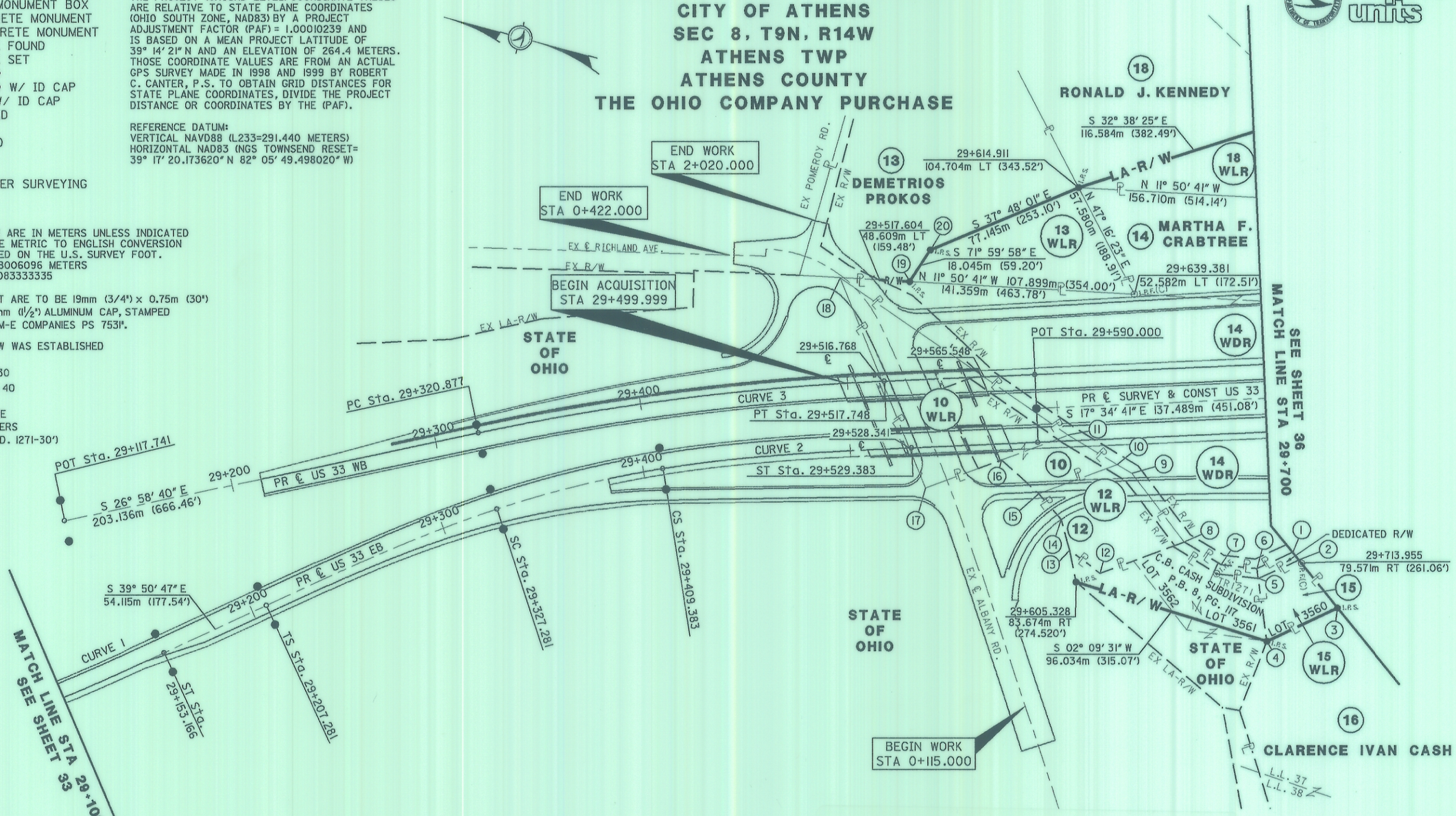

FOR STATIONS/OFFSETS IN SPIRALS, SEE NOTE IN SHEET NO. 1
FOR CURVE INFORMATION SEE SHEET NO. 5
FOR TABULATED INFORMATION, SEE SHEET NO. 35

PROPERTY OWNERS

(10) ERNEST LAMBERT, AKA ERNEST F. LAMBERT, & BETTY I. LAMBERT
(12) KATHLEEN A. NICHOLAS
(15) C.I. CASH & NELLIE M. CASH

CENTERLINE SURVEY
ATH-33-30.980 (19.25)
LODI, ALEXANDER & ATHENS TWP
ATHENS CITY
ENV 514 A&B

ENV. 514 B

RECEIVED _____ ,20____
RECORDED _____ ,20____
BOOK _____ PAGE ____
ATHENS COUNTY RECORDER

200100003574
Filed for Record in
ATHENS COUNTY, OHIO
JULIA MICHAEL SCOTT
05-11-2001 09:51 AM.
SMALL PLAT 21.60

REV. BY	DATE	DESCRIPTION

DATE COMPLETED MAY 2, 2001

09:35:31 AM
05/08/01
u:\38294\18287_final\design\dgn\right_way\detail_sheets\plots\rp34_ath33.dgn

ATH-33-30.980(19.25)

***INDICATES POINT LOCATED WITHIN A SPIRAL**
FOR STATIONS/OFFSETS IN SPIRALS, SEE SHEET NO. 1

SHEET NUMBER 34 & 36				
NO	STATION	OFFSET	BEARING	DISTANCE
		10 WLR		
10	29+627.675	28.512m RT (93.54')		
			N 35° 14' 01" W	40.234m (132.00')
15	29+589.337	24.515m RT (80.43')		
			N 26° 55' 34" E	24.113m (79.11')
16	29+572.139	7.612m RT (27.98')		
			N 35° 14' 01" W	38.710m (127.00')
17	29+535.253	19.353m RT (63.49')		
			N 52° 45' 59" E	108.584m (356.25')
18	29+499.499	50.648m LT (166.17')		
			S 19° 30' 18" W	132.901m (436.03')
11	29+604.753	13.432m RT (44.07')		
			S 15° 45' 45" W	27.438m (90.02')
10	29+627.675	28.512m RT (93.54')		
		12 WLR		
8	29+658.058	66.939m RT (219.62')		
			N 35° 14' 01" W	43.099m (141.40')
12	29+616.989	80.011m RT (262.50')		
			N 22° 00' 30" E	18.222m (59.79')
13	29+602.946	68.399m RT (224.41')		
			N 59° 36' 45" E	15.331m (50.30')
14	29+599.546	53.449m RT (175.36')		
			N 33° 42' 00" E	16.322m (53.55')
15	29+589.337	24.515m RT (80.43')		
			S 35° 14' 01" E	40.234m (132.00')
10	29+627.675	28.512m RT (93.54')		
			S 15° 45' 59" W	8.248m (27.06')
9	29+634.565	33.046m RT (108.42')		
			S 37° 41' 39" W	41.240m (135.30')
8	29+658.058	66.939m RT (219.62')		
		14 WDR		
1	29+709.931	74.131m RT (243.21')		
			N 39° 27' 01" W	18.912m (62.05')
6	29+692.380	81.176m RT (266.33')		
			N 08° 42' 31" W	17.374m (57.00')
7	29+675.215	78.498m RT (257.54')		
			N 16° 23' 29" E	20.687m (67.87')
8	29+658.058	66.939m RT (219.62')		
			N 37° 41' 39" E	41.240m (135.30')
9	29+634.565	33.046m RT (108.42')		
			N 15° 45' 59" E	8.248m (27.06')
10	29+627.675	28.512m RT (93.54')		
			N 15° 45' 45" E	27.438m (90.02')
11	29+604.753	13.432m RT (44.07')		
			N 19° 30' 18" E	132.901m (436.03')
18	29+499.499	50.648m LT (166.17')		
			S 11° 50' 41" E	141.359m (463.78')
	29+639.381	52.582m LT (172.51')		
			N 47° 16' 23" E	57.580m (188.91')
	29+614.911	104.704m LT (343.52')		
			S 11° 50' 41" E	156.710m (514.14')
	29+770.873*	89.049m LT (292.15')		
			S 72° 39' 19" W	113.891m (373.66')
26	29+770.373*	24.842m RT (81.50')		
			N 23° 55' 27" W	4.065m (13.34')
25	29+766.333*	25.291m RT (82.98')		
			N 41° 33' 49" W	13.093m (42.96')
24	29+754.371*	30.613m RT (100.44')		
			N 58° 28' 30" W	11.497m (37.72')
23	29+745.681*	38.140m RT (125.13')		
			N 69° 12' 46" W	18.820m (61.75')
22	29+734.000*	52.896m RT (173.54')		
			N 61° 56' 12" W	15.144m (49.69')
21	29+723.173	63.484m RT (208.28')		
			N 56° 22' 47" W	16.991m (55.74')
1	29+709.931	74.131m RT (243.21')		

SHEET NUMBER 34 & 36				
NO	STATION	OFFSET	BEARING	DISTANCE
		15 WLR		
2	29+712.741	77.930m RT (255.67')		
			S 35° 55' 59" W	29.443m (96.60')
3	29+730.250*	101.600m RT (333.33')		
			N 40° 21' 41" W	37.451m (122.87')
4	29+695.721	116.104m RT (380.92')		
			N 66° 57' 29" E	30.321m (99.48')
5	29+692.834	85.921m RT (281.89')		
			S 39° 27' 01" E	21.451m (70.38')
2	29+712.741	77.930m RT (255.67')		
		13 WLR		
19	29+532.022	47.161m LT (154.73')		
20	29+542.521	61.838m LT (202.88')		
		18 WLR		
	29+614.911	104.704m LT (343.52')		
			S 32° 38' 25" E	116.584m (382.49')
	29+727.489	135.000m LT (442.91')		
			S 12° 53' 22" E	141.761m (465.10')
	29+853.649	129.376m LT (424.46')		
			S 02° 20' 00" E	395.288m (1296.88')
39	30+200.009	164.454m LT (539.55')		
			N 16° 53' 50" W	95.516m (313.37')
	30+114.529*	121.834m LT (399.72')		
			N 19° 13' 11" W	26.035m (85.42')
	30+091.690*	109.336m LT (358.71')		
			N 20° 31' 06" W	73.806m (242.15')
36	30+027.771*	72.446m LT (237.68')		
			N 23° 21' 19" W	50.421m (165.42')
35	29+991.565	50.965m LT (167.21')		
			N 06° 39' 30" W	44.290m (145.31')
34	29+950.877	45.485m LT (149.23')		
			N 20° 11' 29" W	30.827m (101.14')
32	29+923.331	36.276m LT (119.02')		
			N 26° 46' 09" W	12.212m (40.07')
31	29+912.625	31.675m LT (103.92')		
			N 62° 59' 30" E	31.560m (103.54')
42	29+901.960	61.071m LT (200.36')		
			N 41° 59' 30" E	43.600m (143.05')
41	29+876.815	94.163m LT (308.93')		
			N 31° 11' 30" W	100.250m (328.90')
40	29+793.720*	66.166m LT (217.08')		
			S 28° 54' 30" W	85.120m (279.27')
29	29+851.998	4.327m LT (14.20')		
			N 42° 23' 01" W	35.832m (117.56')
28	29+819.802*	15.596m RT (51.17')		
			N 32° 00' 54" W	26.466m (86.83')
27	29+794.172*	22.195m RT (72.82')		
			N 23° 55' 27" W	23.945m (78.56')
26	29+770.373*	24.842m RT (81.50')		
			N 72° 39' 19" E	113.891m (373.66')
	29+770.873*	89.049m LT (292.15')		
			N 11° 50' 41" W	156.710m (514.14')
	29+614.911	104.704m LT (343.52')		
		19 WLR		
31	29+912.625	31.675m LT (103.92')		
			N 26° 28' 32" W	33.259m (109.12')
30	29+901.960	61.071m LT (200.36')		
			N 36° 36' 06" W	35.141m (115.29')
29	29+851.998	4.327m LT (14.20')		
			N 28° 54' 30" E	85.120m (279.27')
40	29+793.720*	66.166m LT (217.08')		
			S 31° 11' 30" E	100.250m (328.90')
41	29+876.815	94.163m LT (308.93')		
			S 41° 59' 30" W	43.600m (143.05')
42	29+901.960	61.071m LT (200.36')		
			S 62° 59' 30" W	31.560m (103.54')
31	29+912.625	31.675m LT (103.92')		

NOTE: ALL DIMENSIONS ARE IN METERS UNLESS INDICATED OTHERWISE. THE METRIC TO ENGLISH CONVERSION FACTOR IS BASED ON THE U.S. SURVEY FOOT.
1 FOOT = 0.3048006096 METERS
1 METER = 3.28083333335

metric units

SHEET NUMBER 36				
NO	STATION	OFFSET	BEARING	DISTANCE
		17 WLR		
1	29+709.931	74.131m RT (243.21')		
			S 56° 22' 47" E	16.991m (55.74')
21	29+723.173	63.484m RT (208.28')		
			S 61° 56' 12" E	15.144m (49.69')
22	29+734.000*	52.896m RT (173.54')		
			S 69° 12' 46" E	18.820m (61.75')
23	29+745.681*	38.140m RT (125.13')		
			S 58° 28' 30" E	11.497m (37.72')
24	29+754.371*	30.613m RT (100.44')		
			S 41° 33' 49" E	13.093m (42.96')
25	29+766.333*	25.291m RT (82.98')		
			S 23° 55' 27" E	28.010m (91.90')
27	29+794.172*	22.195m RT (72.82')		
			S 32° 00' 54" E	26.466m (86.83')
28	29+819.802*	15.596m RT (51.17')		
			S 42° 23' 01" E	35.832m (117.56')
29	29+851.998	4.327m LT (14.20')		
			S 36° 36' 06" E	35.141m (115.29')
30	29+901.960	61.071m LT (200.36')		
			S 26° 28' 32" E	33.259m (109.12')
31	29+912.625	31.675m LT (103.92')		
			S 26° 46' 09" E	12.212m (40.07')
32	29+923.331	36.276m LT (119.02')		
			S 20° 11' 29" E	20.196m (66.26')
33	29+941.468	42.157m LT (138.31')		
			S 77° 42' 08" W	95.247m (312.49')
44	30+114.572	121.834m RT (399.72')		
			S 04° 33' 52" W	71.330m (234.02')
43	30+040.154*	54.792m RT (179.76')		
			N 86° 01' 21" W	45.028m (147.73')
45	30+044.515*	99.608m RT (326.80')		
			N 08° 12' 24" W	207.807m (681.78')
50	29+786.366*	110.862m RT (363.72')		
			N 74° 58' 37" E	27.918m (91.60')
	29+787.611*	82.972m RT (272.22')		
			N 35° 34' 13" W	60.310m (197.87')
3	29+730.250*	101.600m RT (333.33')		
			N 35° 55' 59" E	34.168m (112.10')
1	29+709.931	74.131m RT (243.21')		
		21 WLR		
36	30+027.771*	72.446m LT (237.68')		
			N 86° 01' 21" W	127.839m (419.42')
43	30+040.154*	54.792m RT (179.76')		
			N 04° 33' 52" E	71.330m (234.02')
44	30+114.572	121.834m RT (399.72')		
			N 77° 42' 08" E	95.247m (312.49')
33	29+941.468	42.157m LT (138.31')		
			S 20° 11' 29" E	10.631m (34.88')
34	29+950.877	45.485m LT (149.23')		
			S 06° 39' 30" E	44.290m (145.31')
35	29+991.565	50.965m LT (167.21')		
			S 23° 21' 19" E	50.421m (165.42')
36	30+027.771*	72.446m LT (237.68')		

ENV 514B

RECEIVED _____, 20____
RECORDED _____, 20____
BOOK _____ PAGE _____
ATHENS COUNTY RECORDER

200100003575
Filed for Record in
ATHENS COUNTY, OHIO
JULIA MICHAEL SCOTT
05-11-2001 09:51 AM.
SMALL PLAT 21.60

REV. BY	DATE	DESCRIPTION
		DATE COMPLETED MAY 2, 2001

R/W DESIGNER CST
R/W REVIEWER TWM

PID NO. 18287

TABULATED INFORMATION

ATH-33-30.980(19.25)

35/58

CENTERLINE SURVEY
ATH-33-30.980 (19.25)
LODI, ALEXANDER & ATHENS TWP
ATHENS CITY
ENV 514 A&B

09:35:32 AM
05/08/01
d:\192294\18287_finaldesign\dgn\right_way\detail-sheets\plots\rp35_ath33.dgn

ATH-33-30.980(19.25)

CITY OF ATHENS
L.L. 35, SEC 7, L.L. 37, SEC 8, T9N, R14W
ATHENS TWP
ATHENS COUNTY
THE OHIO COMPANY PURCHASE

BASIS FOR BEARINGS:

THE PROJECT (GROUND LEVEL) COORDINATE VALUES ARE RELATIVE TO STATE PLANE COORDINATES (OHIO SOUTH ZONE, NAD83) BY A PROJECT ADJUSTMENT FACTOR (PAF) = 1.00010239 AND IS BASED ON A MEAN PROJECT LATITUDE OF 39° 14' 21" N AND AN ELEVATION OF 264.4 METERS. THOSE COORDINATE VALUES ARE FROM AN ACTUAL GPS SURVEY MADE IN 1998 AND 1999 BY ROBERT C. CANTER, P.S. TO OBTAIN GRID DISTANCES FOR STATE PLANE COORDINATES, DIVIDE THE PROJECT DISTANCE OR COORDINATES BY THE (PAF).

REFERENCE DATUM:
VERTICAL NAVD88 (L233=291.440 METERS)
HORIZONTAL NAD83 (NGS TOWNSEND RESET=
39° 17' 20.173620" N 82° 05' 49.498020" W)

NOTE: ALL DIMENSIONS ARE IN METERS UNLESS INDICATED OTHERWISE. THE METRIC TO ENGLISH CONVERSION FACTOR IS BASED ON THE U.S. SURVEY FOOT. 1 FOOT = 0.3048006096 METERS 1 METER = 3.28083333335

US33	
CURVE 4	
P.I.	29+927.354
Δ	27° 06' 50" (RT)
Dc	16° 36' 35" (RT)
R	600.000m (1968.48')
Ls	110.000m (360.89')
θs	05° 15' 08" (RT)
LT	73.366m (240.70')
ST	36.696m (120.39')
Lc	173.936m (570.65')
Ts	199.865m (655.72')
Es	18.061m (59.25')
TS	29+727.489
SC	29+837.489
CS	30+011.425
ST	30+121.425

NOTE: ALL IRON PINS SET ARE TO BE 19mm (3/4") x 0.75m (30") TOPPED BY A 38mm (1½") ALUMINUM CAP, STAMPED "ODOT R\W" AND "M-E COMPANIES PS 7531".

NOTE: THE EXISTING R/W WAS ESTABLISHED USING:
R/W PLANS: ATH-33-16.30
COUNTY & TWP. ROADS: 40 FEET AS PER VERBAL CONFIRMATION FROM THE ATHENS COUNTY ENGINEERS OFFICE (EXCEPT TWP. RD. 1271-30')

NOTE: ALL REMAINING E-PARCELS IRON PINS ARE TO BE SET IF THE STATE OF OHIO PURCHASES THE PARCEL AND ARE TO BE 16mm (5/8") x .75m (30") TOPPED BY A PLASTIC CAP, STAMPED "M-E COMPANIES" AND S-7531"

metric units

MONUMENT LEGEND

- EXISTING R/W MONUMENT BOX
- EXISTING CONCRETE MONUMENT
- PROPOSED CONCRETE MONUMENT
- RAILROAD SPIKE FOUND
- RAILROAD SPIKE SET
- I.P.F. IRON PIN FOUND
- I.P.F. IRON PIN FOUND W/ ID CAP
- I.P.S. IRON PIN SET W/ ID CAP
- R.F. IRON PIPE FOUND
- R.S. IRON PIPE SET
- P.K.F. P.K. NAIL FOUND
- P.K.S. P.K. NAIL SET
- STONE FOUND
- (C) FOUND BY CANTER SURVEYING
- POST FOUND

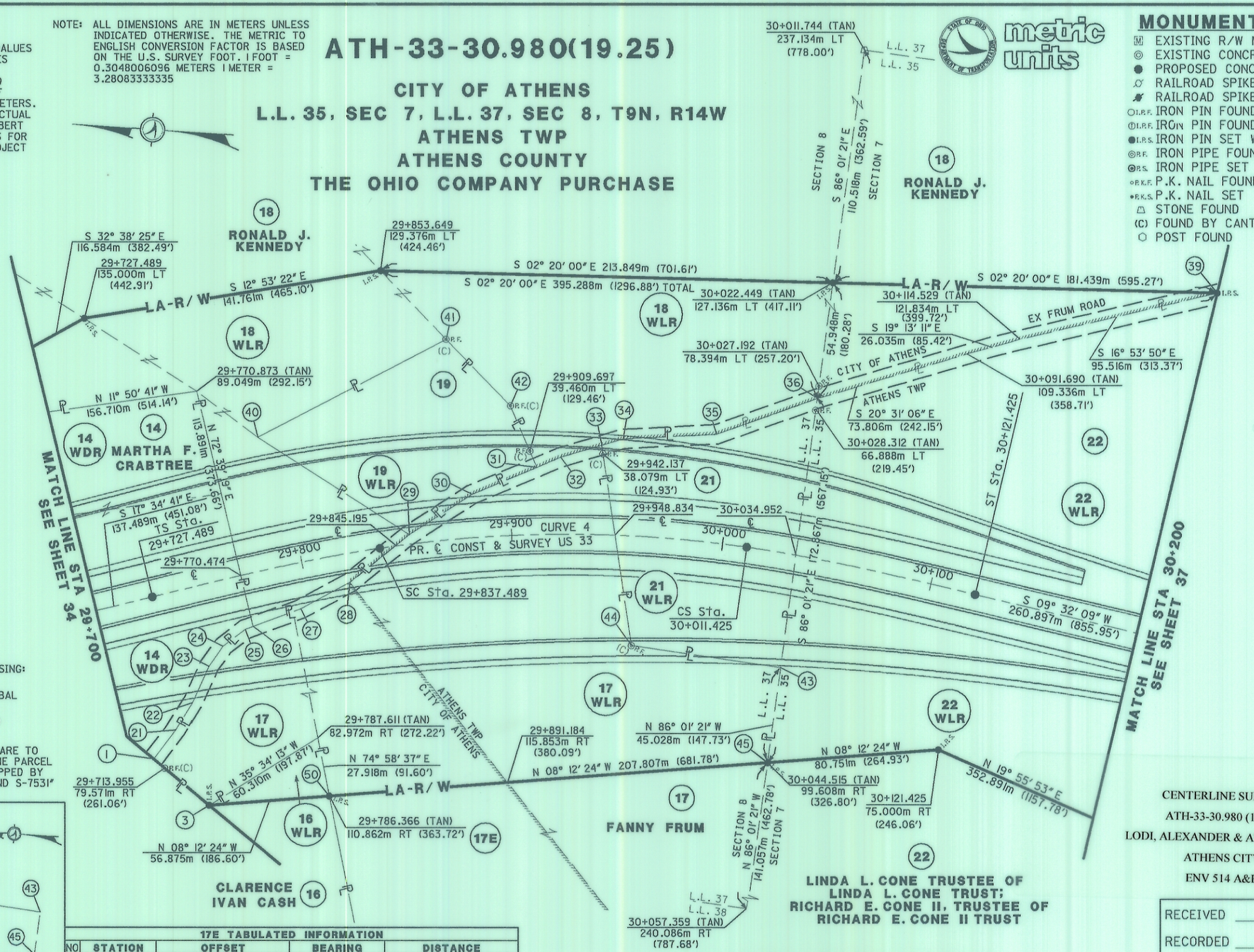

17E DETAIL NOT TO SCALE

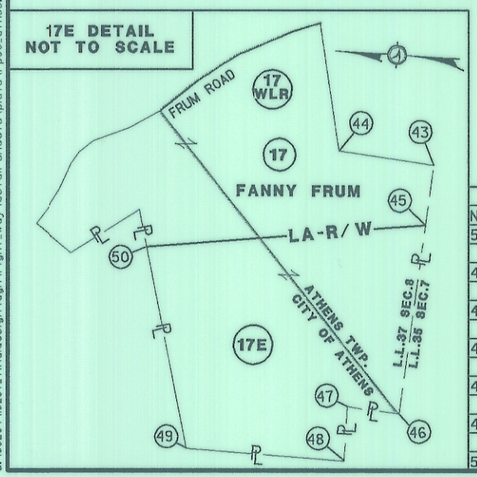

17E TABULATED INFORMATION

NO	STATION	OFFSET	BEARING	DISTANCE
50	29+786.369*	110.862m RT (363.72')		
			S 08° 12' 24" E	207.807m (681.78')
45	30+044.515*	99.608m RT (326.80')		
			N 85° 46' 08" W	141.057m (462.78')
46	30+057.359*	240.086m RT (787.68')		
			N 03° 38' 01" E	39.334m (129.05')
47	29+987.199	240.073m RT (787.61')		
			S 89° 56' 31" W	39.912m (130.94')
48	29+989.847	279.957m RT (918.49')		
			N 00° 42' 42" E	117.233m (384.62')
49	29+777.581*	262.930m RT (862.63')		
			N 74° 58' 37" E	152.219m (499.41')
50	29+786.369*	110.862m RT (363.72')		

FOR STATIONS/OFFSETS IN SPIRALS, SEE NOTE IN SHEET NO. 1
FOR CURVE INFORMATION SEE SHEET NO. 5
FOR TABULATED INFORMATION, SEE SHEET NO. 35

CENTERLINE SURVEY
ATH-33-30.980 (19.25)
LODI, ALEXANDER & ATHENS TWP
ATHENS CITY
ENV 514 A&B

RECEIVED _____ ,20____
RECORDED _____ ,20____
BOOK _____ PAGE ____
ENV. 514 B
ATHENS COUNTY RECORDER

PROPERTY OWNERS

(19) DAVID A. STOBBART & NICOLETTE DIOGAURDI
(21) LINDA S. CRABTREE

REV. BY	DATE	DESCRIPTION
		200100003576
		Filed for Record in
		ATHENS COUNTY, OHIO
		JULIA MICHAEL SCOTT
		05-11-2001 09:51 AM.
		SMALL PLAT 21.60

DATE COMPLETED MAY 2, 2001

RIGHT OF WAY PLAN
STA 29+700 TO STA 30+200

ATH-33-30.980(19.25)

36/58

SCALE IN METERS 0 10 20 40

PID NO. 18287

R/W DESIGNER CST
R/W REVIEWER TWM

09:35:41 AM
05/08/01
d:\98294\18287_finaldesign\dgn\right_way\detail-sheets\plots\rp36_oth33.dgn

ATH-33-30.980(19.25)

CITY OF ATHENS
L.L. 35, SEC 7, T9N, R14W
ATHENS TWP.
ATHENS COUNTY
THE OHIO COMPANY PURCHASE

NOTE: ALL DIMENSIONS ARE IN METERS UNLESS INDICATED OTHERWISE. THE METRIC TO ENGLISH CONVERSION FACTOR IS BASED ON THE U.S. SURVEY FOOT.
1 FOOT = 0.3048006096 METERS
1 METER = 3.28083333335

metric units

MONUMENT LEGEND

- EXISTING R/W MONUMENT BOX
- EXISTING CONCRETE MONUMENT
- PROPOSED CONCRETE MONUMENT
- RAILROAD SPIKE FOUND
- RAILROAD SPIKE SET
- I.R.F. IRON PIN FOUND
- I.R.F. IRON PIN FOUND W/ ID CAP
- I.R.S. IRON PIN SET W/ ID CAP
- R.F. IRON PIPE FOUND
- R.S. IRON PIPE SET
- P.K.F. P.K. NAIL FOUND
- P.K.S. P.K. NAIL SET
- STONE FOUND
- (C) FOUND BY CANTER SURVEYING
- POST FOUND

SCALE IN METERS 0 10 20 40

PID NO. 18287

R/W DESIGNER CST
R/W REVIEWER TWM

US33 CURVE 5	
P.I.	30+607.252
Δ	23° 12′ 57″ (LT)
Dc	18° 07′ 22″ (LT)
R	900.000m (2952.75′)
Ls	80.000m (262.46′)
θs	02° 32′ 47″ (RT)
LT	53.339m (174.99′)
ST	26.672m (87.51′)
Lc	284.671m (933.95′)
Ts	224.930m (737.95′)
Es	19.094m (62.64′)
TS	30+382.322
SC	30+462.322
CS	30+746.993
ST	30+826.993

BASIS FOR BEARINGS:

THE PROJECT (GROUND LEVEL) COORDINATE VALUES ARE RELATIVE TO STATE PLANE COORDINATES (OHIO SOUTH ZONE, NAD83) BY A PROJECT ADJUSTMENT FACTOR (PAF) = 1.00010239 AND IS BASED ON A MEAN PROJECT LATITUDE OF 39° 14′ 21″ N AND AN ELEVATION OF 264.4 METERS. THOSE COORDINATE VALUES ARE FROM AN ACTUAL GPS SURVEY MADE IN 1998 AND 1999 BY ROBERT C. CANTER, P.S. TO OBTAIN GRID DISTANCES FOR STATE PLANE COORDINATES, DIVIDE THE PROJECT DISTANCE OR COORDINATES BY THE (PAF).

REFERENCE DATUM:
VERTICAL NAVD88 (L233=291.440 METERS)
HORIZONTAL NAD83 (NGS TOWNSEND RESET= 39° 17′ 20.173620″ N 82° 05′ 49.498020″ W)

NOTE: THE EXISTING R/W WAS ESTABLISHED USING:

R/W PLANS: ATH-33-16.30

COUNTY & TWP. ROADS: 40 FEET AS PER VERBAL CONFIRMATION FROM THE ATHENS COUNTY ENGINEERS OFFICE (EXCEPT TWP. RD. 1271-30′)

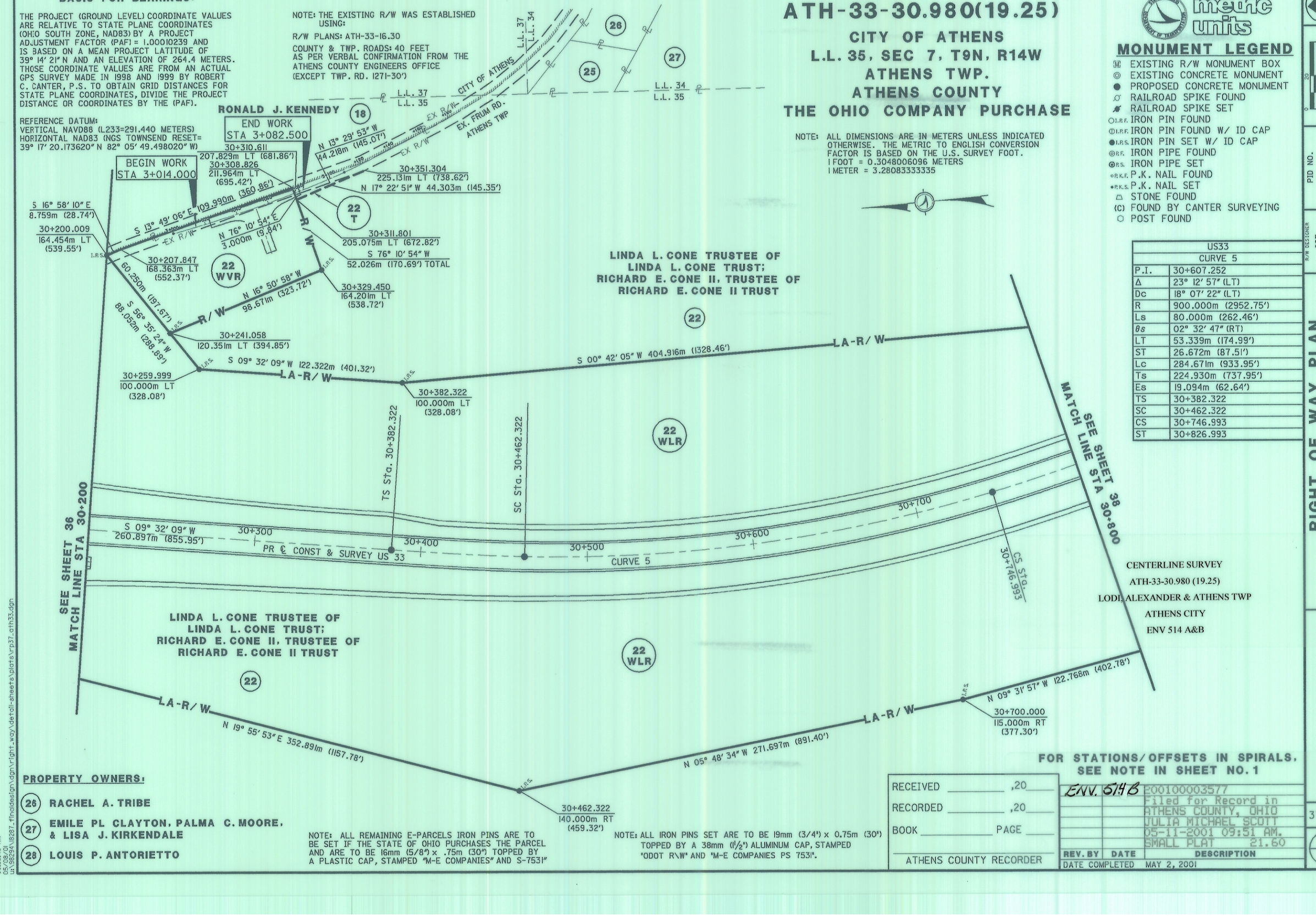

CENTERLINE SURVEY
ATH-33-30.980 (19.25)
LODI ALEXANDER & ATHENS TWP
ATHENS CITY
ENV 514 A&B

PROPERTY OWNERS:

26 RACHEL A. TRIBE

27 EMILE PL CLAYTON, PALMA C. MOORE, & LISA J. KIRKENDALE

28 LOUIS P. ANTORIETTO

NOTE: ALL REMAINING E-PARCELS IRON PINS ARE TO BE SET IF THE STATE OF OHIO PURCHASES THE PARCEL AND ARE TO BE 16mm (5/8″) x .75m (30″) TOPPED BY A PLASTIC CAP, STAMPED "M-E COMPANIES" AND S-7531"

NOTE: ALL IRON PINS SET ARE TO BE 19mm (3/4″) x 0.75m (30″) TOPPED BY A 38mm (1½″) ALUMINUM CAP, STAMPED "ODOT R\W" AND "M-E COMPANIES PS 7531".

FOR STATIONS/OFFSETS IN SPIRALS, SEE NOTE IN SHEET NO. 1

RECEIVED _____ ,20___
RECORDED _____ ,20___
BOOK _____ PAGE ____
ATHENS COUNTY RECORDER

ENV. 514 B
200100003577
Filed for Record in
ATHENS COUNTY, OHIO
JULIA MICHAEL SCOTT
05-11-2001 09:51 AM.
SMALL PLAT 21.60

REV. BY	DATE	DESCRIPTION
DATE COMPLETED		MAY 2, 2001

RIGHT OF WAY PLAN
STA 30+200 TO STA 30+800

ATH-33-30.980(19.25)

37/58

09:35:48 AM
05/08/01
u:\38294\18287_fl\roldesign\dgn\right_way\default-sheets\plots\rp37_ath33.dgn

US33	
CURVE 5	
P.I.	30+607.252
Δ	23° 12′ 57″ (LT)
Dc	18° 07′ 22″ (LT)
R	900.000m (2952.75′)
Ls	80.000m (262.46′)
θs	02° 32′ 47″ (RT)
LT	53.339m (174.99′)
ST	26.672m (87.51′)
LC	284.671m (933.95′)
Ts	224.930m (737.95′)
Es	19.094m (62.64′)
TS	30+382.322
SC	30+462.322
CS	30+746.993
ST	30+826.993

MONUMENT LEGEND

- EXISTING R/W MONUMENT BOX
- EXISTING CONCRETE MONUMENT
- PROPOSED CONCRETE MONUMENT
- RAILROAD SPIKE FOUND
- RAILROAD SPIKE SET
- I.P.F. IRON PIN FOUND
- I.P.F. IRON PIN FOUND W/ ID CAP
- I.P.S. IRON PIN SET W/ ID CAP
- P.F. IRON PIPE FOUND
- P.S. IRON PIPE SET
- P.K.F. P.K. NAIL FOUND
- P.K.S. P.K. NAIL SET
- STONE FOUND
- (C) FOUND BY CANTER SURVEYING
- POST FOUND

BASIS FOR BEARINGS:

THE PROJECT (GROUND LEVEL) COORDINATE VALUES ARE RELATIVE TO STATE PLANE COORDINATES (OHIO SOUTH ZONE, NAD83) BY A PROJECT ADJUSTMENT FACTOR (PAF) = 1.00010239 AND IS BASED ON A MEAN PROJECT LATITUDE OF 39° 14′ 21″ N AND AN ELEVATION OF 264.4 METERS. THOSE COORDINATE VALUES ARE FROM AN ACTUAL GPS SURVEY MADE IN 1998 AND 1999 BY ROBERT C. CANTER, P.S. TO OBTAIN GRID DISTANCES FOR STATE PLANE COORDINATES, DIVIDE THE PROJECT DISTANCE OR COORDINATES BY THE (PAF).

REFERENCE DATUM:
VERTICAL NAVD88 (L233=291.440 METERS)
HORIZONTAL NAD83 (NGS TOWNSEND RESET=
39° 17′ 20.173620″ N 82° 05′ 49.498020″ W)

ATH-33-30.980(19.25)

L.L. 33 & L.L. 35, SEC 7, T9N, R14W
ATHENS TWP
ATHENS COUNTY
THE OHIO COMPANY PURCHASE

metric units

FOR STATIONS/OFFSETS IN SPIRALS, SEE NOTE IN SHEET NO. 1

CENTERLINE SURVEY
ATH-33-30.980 (19.25)
LODI, ALEXANDER & ATHENS TWP
ATHENS CITY
ENV 514 A&B

LINDA L. CONE TRUSTEE OF LINDA L. CONE TRUST; RICHARD E. CONE II, TRUSTEE OF RICHARD E. CONE II TRUST

RAMON NOEL, AKA RAMON E. NOEL, & BARBARA NOEL, AKA BARBARA M. NOEL

SCOTT ERVIN

S 00° 42′ 05″ W 404.916m (1328.46′)
30+826.993 80.000m LT (262.47′)
S 85° 55′ 03″ E 332.431m (1090.65′)
30+876.912 85.393m LT (280.16′)
S 19° 50′ 46″ E 125.076m (410.35′)
31+001.264 98.829m LT (324.24′)
S 19° 50′ 46″ E 662.570m (2173.79′)
LA-R/W
S 19° 50′ 46″ E 50.209m (164.73′)
ST Sta. 30+826.993
N 85° 55′ 03″ W 214.461m (703.61′)
30+985.354 41.878m LT (137.39′)
S 88° 04′ 18″ E 59.131m (194.00′)
SEE SHEET 39 MATCH LINE STA 31+400
MATCH LINE STA 30+800 SEE SHEET 37
30+959.372 ℄
30+900
31+000
S 13°40′47″ E 1447.518m (4749.06′)
31+100
31+200
31+300
PR. ℄ CONST & SURVEY US 33
30+849.557 ℄
S 71° 51′ 49″ E 134.487m (441.23′)
30+914.453 72.402m RT (237.54′)
S 88° 22′ 48″ E 54.802m (179.80′)
N 09° 31′ 57″ W 88.738m (291.14′)
N 09° 31′ 57″ W 731.855m (2401.10′)
N 09° 31′ 57″ W 122.738m (402.78′)
30+899.992 125.262m RT (410.96′)
S 85° 55′ 03″ E 55.858m (183.26′)
30+811.680 118.853m RT (389.94′)
N 88° 22′ 48″ W 75.803m (248.70′)
30+794.446 172.116m RT (564.68′)
N 03° 26′ 00″ E 89.507m (293.66′)
30+879.990 198.378m RT (650.85′)
L.L. 35/33
L.L. 33/35

22 WLR · 29 WLR · 30 WLR · 22 · 29 · 30 · 29 E · 30

NOTE: ALL DIMENSIONS ARE IN METERS UNLESS INDICATED OTHERWISE. THE METRIC TO ENGLISH CONVERSION FACTOR IS BASED ON THE U.S. SURVEY FOOT.
1 FOOT = 0.3048006096 METERS
1 METER = 3.28083333335

NOTE: ALL REMAINING E-PARCELS IRON PINS ARE TO BE SET IF THE STATE OF OHIO PURCHASES THE PARCEL AND ARE TO BE 16mm (5/8″) × .75m (30″) TOPPED BY A PLASTIC CAP, STAMPED "M-E COMPANIES" AND S-7531"

NOTE: THE EXISTING R/W WAS ESTABLISHED USING:

R/W PLANS: ATH-33-16.30

COUNTY & TWP. ROADS: 40 FEET AS PER VERBAL CONFIRMATION FROM THE ATHENS COUNTY ENGINEERS OFFICE (EXCEPT TWP. RD. 1271-30')

NOTE: ALL IRON PINS SET ARE TO BE 19mm (3/4″) × 0.75m (30″) TOPPED BY A 38mm (1½″) ALUMINUM CAP, STAMPED "ODOT R\W" AND "M-E COMPANIES PS 7531".

RECEIVED _____ ,20____
RECORDED _____ ,20____
BOOK _____ PAGE ____
ATHENS COUNTY RECORDER

ENV. 514 B

200100003578
Filed for Record in
ATHENS COUNTY, OHIO
JULIA MICHAEL SCOTT
05-11-2001 09:51 AM.
SMALL PLAT 21.60

REV. BY	DATE	DESCRIPTION
DATE COMPLETED		MAY 2, 2201

R/W DESIGNER CST
R/W REVIEWER TWM
PID NO. 18287
SCALE IN METERS 0 10 20 40
RIGHT OF WAY PLAN
STA 30+800 TO STA 31+400
ATH-33-30.980(19.25)
38/58

09:35:54 AM
05/08/01
u1_902294\18287_finaldesign\dgn\right_way\detail-sheets\plats\rp38_ath33.dgn

ATH-33-30.980(19.25)

L.L. 32 & L.L. 33, SEC 7, T9N, R14W
ATHENS TWP
L.L. 1, SEC 12 T8N R14W
ALEXANDER TWP., ATHENS COUNTY
THE OHIO COMPANY PURCHASE

metric units

BASIS FOR BEARINGS:

THE PROJECT (GROUND LEVEL) COORDINATE VALUES ARE RELATIVE TO STATE PLANE COORDINATES (OHIO SOUTH ZONE, NAD83) BY A PROJECT ADJUSTMENT FACTOR (PAF) = 1.00010239 AND IS BASED ON A MEAN PROJECT LATITUDE OF 39° 14' 21" N AND AN ELEVATION OF 264.4 METERS. THOSE COORDINATE VALUES ARE FROM AN ACTUAL GPS SURVEY MADE IN 1998 AND 1999 BY ROBERT C. CANTER, P.S. TO OBTAIN GRID DISTANCES FOR STATE PLANE COORDINATES, DIVIDE THE PROJECT DISTANCE OR COORDINATES BY THE (PAF).

REFERENCE DATUM:
VERTICAL NAVD88 (L233=291.440 METERS)
HORIZONTAL NAD83 (NGS TOWNSEND RESET=
39° 17' 20.173620" N 82° 05' 49.498020" W)

MONUMENT LEGEND

- EXISTING R/W MONUMENT BOX
- EXISTING CONCRETE MONUMENT
- PROPOSED CONCRETE MONUMENT
- RAILROAD SPIKE FOUND
- RAILROAD SPIKE SET
- I.R.F. IRON PIN FOUND
- I.R.F. IRON PIN FOUND W/ ID CAP
- I.R.S. IRON PIN SET W/ ID CAP
- P.F. IRON PIPE FOUND
- P.S. IRON PIPE SET
- P.K.F. P.K. NAIL FOUND
- P.K.S. P.K. NAIL SET
- STONE FOUND
- (C) FOUND BY CANTER SURVEYING
- POST FOUND

31+660.000
170.000m LT
(557.74')

31+743.873
209.333m LT
(686.79')

I.R.F. (C)

S 87° 17' 42" E
60.632m (198.93')

31+726.769
151.163m LT
(495.94')

LA-R/W S 19° 50' 46" E 662.570m (2173.79')

S 02° 04' 29" W 246.970m (810.27') LA-R/W

31+989.159
149.907m LT
(491.82')

(C) I.R.F.

S 21° 20' 01" E
235.815m (773.67')

31+897.692
102.944m LT
(337.74')

I.R.S.

S 02° 04' 29" W
71.270m (233.83')

31+966.285
83.593m LT
(274.25')

S 00° 40' 24" W
173.180m (568.18')

N 73° 23' 31" E
145.785m (478.30')

35

38 RONALD D. GLASGOW

38 WLR

35 WLR

30 WLR

30 SCOTT ERVIN

30 WLR

30 SCOTT ERVIN

L.L. 32
L.L. 33

L.L. 32
L.L. 1

L.L. 33
L.L. 1

SEC 7
SEC 12

31+682.323
℄

31+500

S 13°40'47" E
1447.518m (4749.06')

31+600

31+700

31+800

31+900

PR ℄ SURVEY & CONSTRUCTION US 33

31+902.958
℄

SEE SHEET 38
MATCH LINE STA 31+400

SEE SHEET 41
MATCH LINE STA 32+000

(C) I.R.F.

31+674.642
26.126m RT
(85.71')

N 09° 34' 44" W 231.090m (758.17')

31+905.140
42.651m RT
(139.93')

ATHENS TWP L.L. 33, T9N, R14W
N 87° 17' 42" W 343.294m (1126.29')
S 87° 17' 42" E 158.500m (520.01')
ALEXANDER TWP L.L. 1, T8N, R14W

30 WLR

30 SCOTT ERVIN

5.030m (16.50') EASEMENT

35

STEVEN R. FERREIRA & PATRICIA G. FERREIRA

35 WLR

LA-R/W N 09° 31' 57" W 731.855m (2401.10')

31+629.931
178.189m RT
(584.61')

I.R.S.

N 01° 35' 01" E 93.366m (306.32')

N 19° 55' 03" W 392.246m (1286.90') LA-R/W

35 STEVEN R. FERREIRA & PATRICIA G. FERREIRA

35 E

31+720.004
202.768m RT
(665.25')

ENV. 514 B

FOR 35E DETAILS, SEE SHEET NO. 40

NOTE: ALL REMAINING E-PARCELS IRON PINS ARE TO BE SET IF THE STATE OF OHIO PURCHASES THE PARCEL AND ARE TO BE 16mm (5/8") x .75m (30") TOPPED BY A PLASTIC CAP, STAMPED "M-E COMPANIES" AND S-7531"

NOTE: ALL DIMENSIONS ARE IN METERS UNLESS INDICATED OTHERWISE. THE METRIC TO ENGLISH CONVERSION FACTOR IS BASED ON THE U.S. SURVEY FOOT.
1 FOOT = 0.3048006096 METERS
1 METER = 3.28083333335

NOTE: ALL IRON PINS SET ARE TO BE 19mm (3/4") x 0.75m (30") TOPPED BY A 38mm (1½") ALUMINUM CAP, STAMPED "ODOT R\W" AND "M-E COMPANIES PS 7531".

200100003579
Filed for Record in
ATHENS COUNTY, OHIO
JULIA MICHAEL SCOTT
05-11-2001 09:51 AM.
SMALL PLAT 21.60

CENTERLINE SURVEY
ATH-33-30.980 (19.25)
LODI, ALEXANDER & ATHENS TWP
ATHENS CITY
ENV 514 A&B

NOTE: THE EXISTING R/W WAS ESTABLISHED USING:
R/W PLANS: ATH-33-16.30
COUNTY & TWP. ROADS: 40 FEET AS PER VERBAL CONFIRMATION FROM THE ATHENS COUNTY ENGINEERS OFFICE (EXCEPT TWP. RD. 1271-30')

RECEIVED _____ ,20____
RECORDED _____ ,20____
BOOK _____ PAGE ____
ATHENS COUNTY RECORDER

REV. BY	DATE	DESCRIPTION
DATE COMPLETED	MAY 2, 2201	

SCALE IN METERS 0 10 20 40

PID NO. 18287

R/W DESIGNER CST
R/W REVIEWER TWM

RIGHT OF WAY PLAN
STA 31+400 TO STA 32+000

ATH-33-30.980(19.25)

39/58

09:36:00 AM
05/08/01
u:\38294\18287_fhaldesign\dgn\right_way\detail-sheets\plats\rp39_ath33.dgn

CENTERLINE SURVEY
ATH-33-30.980 (19.25)
LODI, ALEXANDER & ATHENS TWP
ATHENS CITY
ENV 514 A&B

ATH-33-30.980 (19.25)

SHEET NUMBER 41 & 42

NO	STATION	OFFSET	BEARING	DISTANCE
		39 WLR1		
8	32+382.016	91.283m RT (299.49')		
			N 77° 36' 49" E	17.597m (57.73')
10	32+383.600	73.772m RT (242.03')		
			N 67° 31' 42" E	13.698m (44.94')
11	32+382.617	60.114m RT (197.23')		
			N 53° 14' 57" E	51.320m (168.37')
12	32+366.343	11.663m RT (38.26')		
			N 69° 10' 20" E	40.127m (131.65')
13	32+363.562	28.370m LT (93.08')		
			N 83° 10' 20" E	6.498m (21.32')
14	32+364.733	34.769m LT (114.07')		
			N 83° 58' 30" E	14.000m (45.93')
15	32+367.519	48.514m LT (159.17')		
			S 14° 41' 11" E	49.871m (163.62')
31	32+420.000	45.000m LT (147.64')		
			S 74° 01' 44" E	54.459m (178.67')
28	32+455.809	88.210m LT (289.40')		
			S 03° 57' 16" E	150.935m (495.19')
	32+604.013	27.970m LT (91.77')		
			S 04° 23' 14" W	300.397m (985.55')
	32+807.330	178.095m RT (584.30')		
			N 21° 37' 56" W	491.725m (1613.27')
8	32+382.016	91.283m RT (299.49')		
		39 WVR		
4	47+975.399	18.036m RT (59.17')		
			N 03° 44' 11" E	19.060m (62.53')
3	47+981.800	0.065m LT (0.22')		
			S 80° 13' 15" W	4.963m (16.28')
2	47+976.861	0.453m LT (1.49')		
			S 57° 16' 32" W	3.629m (11.90')
1	47+973.384	0.591m RT (1.94')		
			N 12° 59' 13" W	12.171m (39.93')
	47+974.116	11.556m LT (37.92')		
			N 74° 52' 31" E	27.242m (89.38')
	47+999.765	12.996m LT (42.64')		
			N 78° 29' 36" E	21.152m (69.40')
	48+020.000	14.665m LT (48.11')		
			N 85° 44' 55" E	32.171m (105.55')
	48+052.164	14.000m LT (45.93')		
			N 81° 56' 58" E	26.450m (86.78')
	48+079.896	14.007m LT (45.95')		
			N 72° 25' 16" E	83.294m (273.28')
	32+355.216	97.110m RT (318.60')		
			S 00° 26' 07" E	29.582m (97.06')
6	32+380.691	105.585m RT 346.41')		
			N 79° 27' 53" E	2.481m (8.14')
7	32+380.976	103.125m RT (338.34')		
			N 77° 36' 49" E	11.897m (39.03')
8	32+382.016	91.283m RT (299.49')		
			S 21° 37' 56" E	21.384m (70.16')
9	32+401.415	90.150m RT (295.77')		
			S 72° 15' 36" W	31.555m (103.53')
5	48+140.418	35.000m RT (114.83')		
			S 85° 01' 19" W	168.010m (551.22')
4	47+975.399	18.036m RT (59.17')		
		39 WVR1		
15	32+367.519	48.514m LT (159.17')		
			N 83° 58' 30" E	60.525m (198.57')
16	48+370.729	1.214m LT (3.98')		
			S 03° 57' 16" E	69.745m (228.82')
28	32+455.809	88.210m LT (289.40')		
			N 74° 01' 44" W	54.459m (178.67')
31	32+420.000	45.000m LT (147.64')		
			N 14° 41' 11" W	49.871m (163.62')
15	32+367.519	48.514m LT (159.17')		

SHEET NUMBER 41

NO	STATION	OFFSET	BEARING	DISTANCE
		40 WLR		
15	32+367.519	48.514m LT (159.17')		
			S 83° 58' 30" W	14.000m (45.93')
14	32+364.733	34.769m LT (114.07')		
			N 06° 55' 40" W	65.549m (215.06')
	32+297.671*	44.119m LT (144.75')		
			N 78° 46' 07" E	5.000m (16.40')
	32+297.885*	49.114m LT (161.13')		
			S 14° 41' 11" E	66.756m (219.02')
15	32+367.519	48.514m LT (159.17')		
		40 WVR		
15	32+367.519	48.514m LT (159.17')		
			N 14° 41' 11" W	66.756m (219.02')
	32+297.885*	49.114m LT (161.13')		
			N 78° 46' 07" E	78.032m (256.01')
	48+373.391	74.574m LT (244.67')		
			S 05° 05' 27" E	65.286m (214.19')
19	48+376.194	9.369m LT (30.74')		
			N 85° 40' 57" W	5.843m (19.17')
18	48+370.600	10.066m LT (33.026')		
			S 03° 57' 16" E	8.853m (29.05')
16	48+370.729	1.214m LT (3.98')		
			S 83° 58' 30" W	60.525m (198.57')
15	32+367.519	48.514m LT (159.17')		
		41 WLR		
14	32+364.733	34.769m LT (114.07')		
			S 83° 10' 20" W	6.498m (21.32')
13	32+363.562	28.370m LT (93.08')		
			S 69° 10' 20" W	40.127m (131.65')
12	32+366.343	11.663m RT (38.26')		
			S 53° 14' 57" W	51.320m (168.37')
11	32+382.617	60.114m RT (197.23')		
			S 67° 31' 42" W	13.698m (44.94')
10	32+383.600	73.772m RT (242.03')		
			S 77° 36' 49" W	29.494m (96.77')
7	32+380.691	105.585m RT (346.41')		
			S 79° 27' 53" W	2.481m (8.14')
6	32+380.691	105.585m RT 346.41')		
			N 11° 31' 20" E	121.554m (398.80')
	32+278.397*	50.813m RT (166.71')		
			S 81° 20' 40" E	53.703m (176.18')
	32+298.806*	1.173m RT (3.85')		
			N 06° 23' 38" W	2.978m (9.18')
	32+296.033*	0.808m RT (2.65')		
			N 78° 24' 20" E	44.933m (147.42')
	32+297.837*	11.663m LT (144.65')		
			S 06° 55' 40" E	65.549m (215.06')
14	32+364.733	34.769m LT (114.07')		
		44 T		
26	32+565.728	78.163m LT (256.44')		
			N 23° 18' 16" W	85.765m (281.38')
27	32+471.637	83.216m LT (273.02')		
			S 77° 01' 52" E	15.003m (49.22')
30	32+481.652	95.203m LT (312.35')		
			S 40° 15' 49" E	22.138m (72.63')
29	32+505.632	101.000m LT (331.37')		
			S 04° 53' 13" E	58.722m (192.66')
26	32+565.728	78.163m LT (256.44')		
		45 T		
27	32+471.637	83.216m LT (273.02')		
			N 03° 57' 16" W	15.166m (49.76')
28	32+455.809	88.210m LT (289.40')		
			S 40° 15' 49" E	24.239m (79.52')
30	32+481.652	95.203m LT (312.35')		
			N 77° 01' 52" W	15.003m (49.22')
27	32+471.637	83.216m LT (273.02')		

SHEET NUMBER 41

NO	STATION	OFFSET	BEARING	DISTANCE
		45 S		
23	32+388.718	106.044m LT (347.91')		
			N 89° 56' 52" E	28.236m (92.64')
24	48+399.786	5.974m RT (19.60')		
			S 68° 28' 25" W	29.550m (96.95')
25	32+400.579	103.269m LT (338.81')		
			N 03° 57' 16" W	10.843m (35.57')
23	32+388.718	106.044m LT (347.91')		
		46 S		
17	48+370.658	6.096m LT (20.00')		
			N 03° 57' 16" W	3.970m (13.03')
18	48+370.600	10.066m LT (33.026')		
			S 85° 40' 57" E	5.843m (19.17')
19	48+376.194	9.369m LT (30.74')		
			N 05° 05' 27" W	5.340m (17.52')
20	48+375.913	14.701m LT (48.23')		
			S 70° 37' 11" E	26.507m (86.97')
21	48+400.038	6.248m LT (20.50')		
			S 89° 56' 52" W	29.758m (97.63')
22	48+370.981	6.096m LT (20.00')		
			S 86° 59' 43" W	0.326m (1.07')
17	48+370.658	6.096m LT (20.00')		

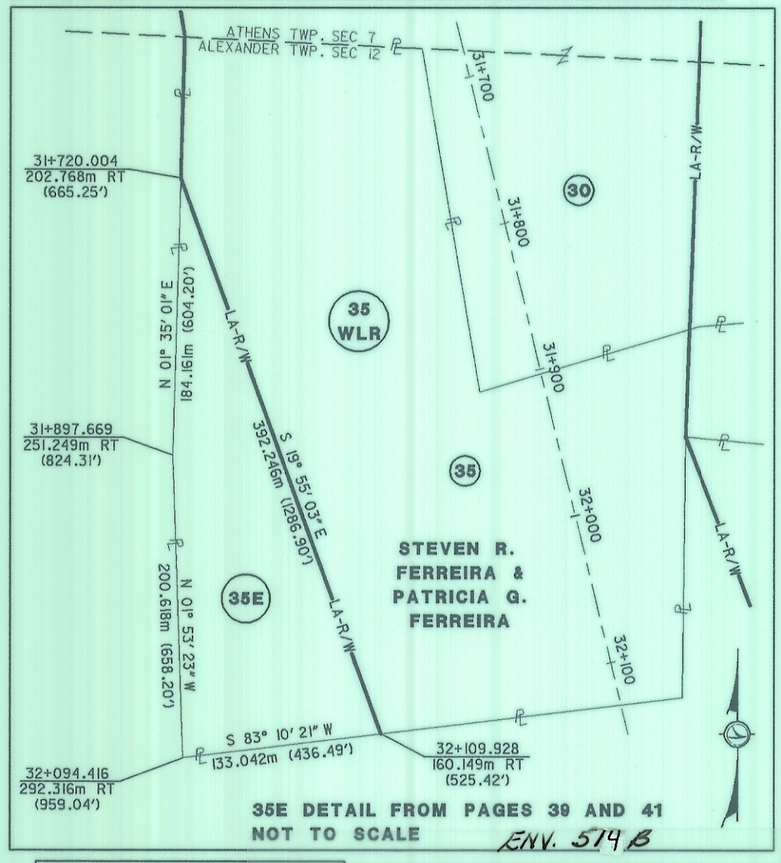

35E DETAIL FROM PAGES 39 AND 41
NOT TO SCALE

ENV. 514 B

*INDICATES POINT LOCATED WITHIN A SPIRAL
FOR STATIONS/OFFSETS IN SPIRALS, SEE SHEET NO. 1

NOTE: ALL DIMENSIONS ARE IN METERS UNLESS INDICATED OTHERWISE. THE METRIC TO ENGLISH CONVERSION FACTOR IS BASED ON THE U.S. SURVEY FOOT.
1 FOOT = 0.3048006096 METERS
1 METER = 3.28083333335

metric units

RECEIVED _____, 20____
RECORDED _____, 20____
BOOK _____ PAGE _____
ATHENS COUNTY RECORDER

200100003580
Filed for Record in
ATHENS COUNTY, OHIO
JULIA MICHAEL SCOTT
05-11-2001 09:51 AM.
SMALL PLAT 21.60

REV. BY	DATE	DESCRIPTION
DATE COMPLETED	MAY 2, 2001	

PID NO. 18287
R/W DESIGNER CST
R/W REVIEWER TWM

TABULATED INFORMATION

ATH-33-30.980 (19.25

40/58

09:36:06 AM
05/08/01
ur\98294\18287_finaldesign\dgn\right_way\detail-sheets\plots\rp40_ath33.dgn

ATH-33-30.980(19.25)

L.L. 1 & L.L. 3, SEC 12, T8N, R14W
ALEXANDER TWP
ATHENS COUNTY
THE OHIO COMPANY PURCHASE

BASIS FOR BEARINGS:

THE PROJECT (GROUND LEVEL) COORDINATE VALUES ARE RELATIVE TO STATE PLANE COORDINATES (OHIO SOUTH ZONE, NAD83) BY A PROJECT ADJUSTMENT FACTOR (PAF) = 1.00010239 AND IS BASED ON A MEAN PROJECT LATITUDE OF 39° 14' 21" N AND AN ELEVATION OF 264.4 METERS. THOSE COORDINATE VALUES ARE FROM AN ACTUAL GPS SURVEY MADE IN 1998 AND 1999 BY ROBERT C. CANTER, P.S. TO OBTAIN GRID DISTANCES FOR STATE PLANE COORDINATES, DIVIDE THE PROJECT DISTANCE OR COORDINATES BY THE (PAF).

REFERENCE DATUM:
VERTICAL NAVD88 (L233=291.440 METERS)
HORIZONTAL NAD83 (NGS TOWNSEND RESET= 39° 17' 20.173620" N 82° 05' 49.498020" W)

NOTE: THE EXISTING R/W WAS ESTABLISHED USING:

R/W PLANS: ATH-33-16.30

COUNTY & TWP. ROADS: 40 FEET AS PER VERBAL CONFIRMATION FROM THE ATHENS COUNTY ENGINEERS OFFICE (EXCEPT TWP. RD. 1271-30')

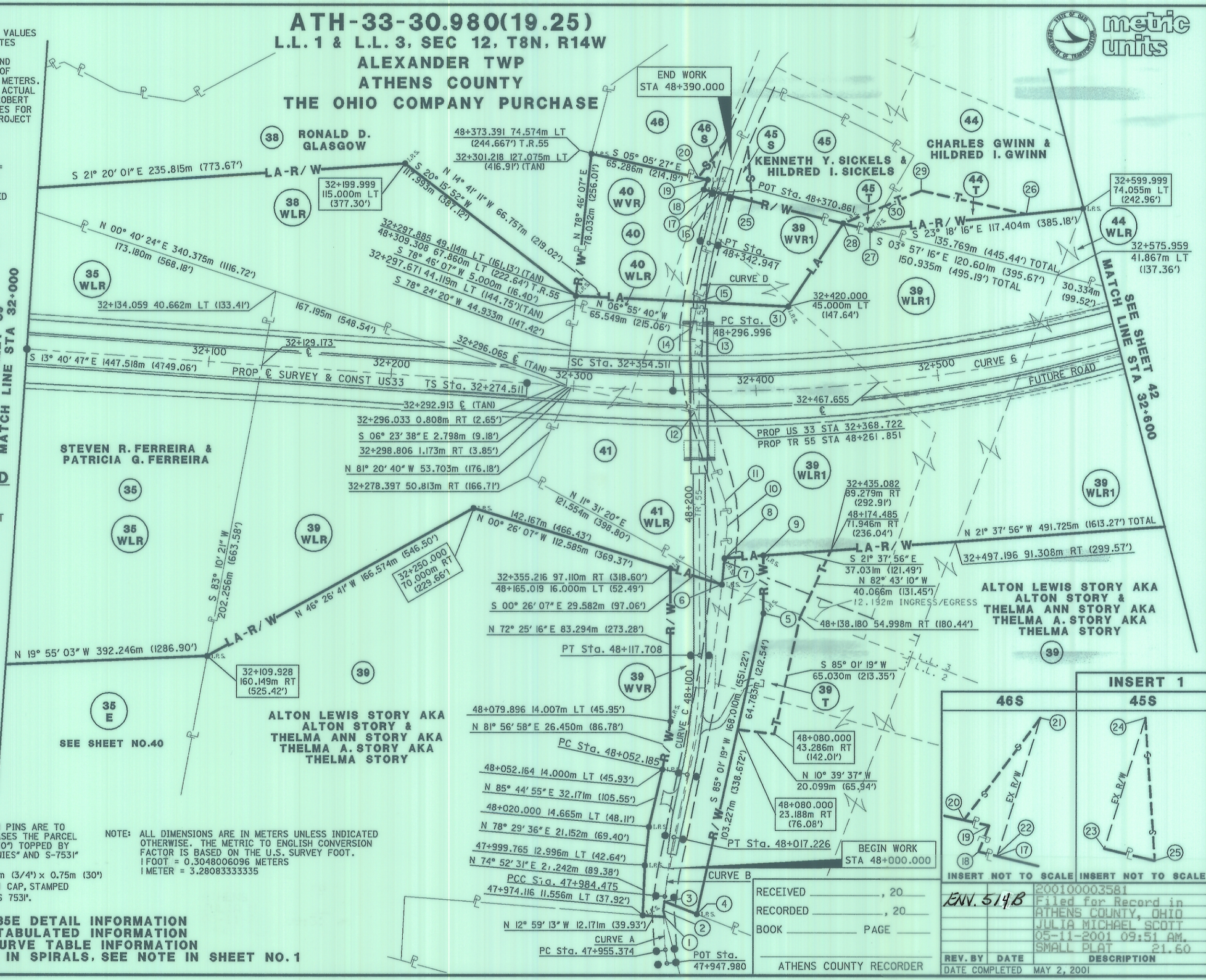

MONUMENT LEGEND

- EXISTING R/W MONUMENT BOX
- EXISTING CONCRETE MONUMENT
- PROPOSED CONCRETE MONUMENT
- RAILROAD SPIKE FOUND
- RAILROAD SPIKE SET
- I.R.F. IRON PIN FOUND
- I.R.F. IRON PIN FOUND W/ ID CAP
- I.R.S. IRON PIN SET W/ ID CAP
- R.F. IRON PIPE FOUND
- R.S. IRON PIPE SET
- P.K.F. P.K. NAIL FOUND
- P.K.S. P.K. NAIL SET
- STONE FOUND
- (C) FOUND BY CANTER SURVEYING
- POST FOUND

PROPERTY OWNERS

- (40) CHARLES E. GOULD & LINDA R. GOULD
- (41) ELIAS BAILS
- (46) HILDRED I. SICKELS AKA HILDRED J. SICKELS

NOTE: ALL REMAINING E-PARCELS IRON PINS ARE TO BE SET IF THE STATE OF OHIO PURCHASES THE PARCEL AND ARE TO BE 16mm (5/8") x .75m (30") TOPPED BY A PLASTIC CAP, STAMPED "M-E COMPANIES" AND S-7531"

NOTE: ALL IRON PINS SET ARE TO BE 19mm (3/4") x 0.75m (30") TOPPED BY A 38mm (1½") ALUMINUM CAP, STAMPED "ODOT R\W" AND "M-E COMPANIES PS 7531".

NOTE: ALL DIMENSIONS ARE IN METERS UNLESS INDICATED OTHERWISE. THE METRIC TO ENGLISH CONVERSION FACTOR IS BASED ON THE U.S. SURVEY FOOT.
1 FOOT = 0.3048006096 METERS
1 METER = 3.28083333335

SEE SHEET NO. 40 FOR 35E DETAIL INFORMATION
SEE SHEET NO. 40 FOR TABULATED INFORMATION
SEE SHEET NO 5 FOR CURVE TABLE INFORMATION
FOR STATIONS/OFFSETS IN SPIRALS, SEE NOTE IN SHEET NO. 1

metric units

SCALE IN METERS 0 10 20 40

PID NO. 18287

R/W DESIGNER CST
R/W REVIEWER TWM

RIGHT OF WAY PLAN
STA 32+000 TO STA 32+600

ATH-33-30.980(19.25)

INSERT 1

46S

INSERT NOT TO SCALE

45S

INSERT NOT TO SCALE

RECEIVED _____, 20__
RECORDED _____, 20__
BOOK _____ PAGE _____
ATHENS COUNTY RECORDER

ENV. 514B

200100003581
Filed for Record in
ATHENS COUNTY, OHIO
JULIA MICHAEL SCOTT
05-11-2001 09:51 AM.
SMALL PLAT 21.60

REV. BY	DATE	DESCRIPTION

DATE COMPLETED MAY 2, 2001

41/58

CENTERLINE SURVEY
ATH-33-30.980 (19.25)
LODI, ALEXANDER & ATHENS TWP
ATHENS CITY
ENV 514 A&B

09:36:13 AM
05/08/01
u:\98294\18287_finaldesign\dgn\right_way\detail-sheets\plats\rp41_ath33.dgn

ATH-33-30.980(19.25)
L.L. 1, L.L. 3 & L.L. 6
SEC 12, T8N R14W
ALEXANDER TWP
ATHENS COUNTY
THE OHIO COMPANY PURCHASE

BASIS FOR BEARINGS:

THE PROJECT (GROUND LEVEL) COORDINATE VALUES ARE RELATIVE TO STATE PLANE COORDINATES (OHIO SOUTH ZONE, NAD83) BY A PROJECT ADJUSTMENT FACTOR (PAF) = 1.00010239 AND IS BASED ON A MEAN PROJECT LATITUDE OF 39° 14' 21" N AND AN ELEVATION OF 264.4 METERS. THOSE COORDINATE VALUES ARE FROM AN ACTUAL GPS SURVEY MADE IN 1998 AND 1999 BY ROBERT C. CANTER, P.S. TO OBTAIN GRID DISTANCES FOR STATE PLANE COORDINATES, DIVIDE THE PROJECT DISTANCE OR COORDINATES BY THE (PAF).

REFERENCE DATUM:
VERTICAL NAVD88 (L233=291.440 METERS)
HORIZONTAL NAD83 (NGS TOWNSEND RESET=
39° 17' 20.173620" N 82° 05' 49.498020" W)

FOR STATIONS/OFFSETS IN SPIRALS, SEE NOTE IN SHEET NO. 1

NOTE: THE EXISTING R/W WAS ESTABLISHED USING:

R/W PLANS: ATH-33-16.30

COUNTY & TWP. ROADS: 40 FEET AS PER VERBAL CONFIRMATION FROM THE ATHENS COUNTY ENGINEERS OFFICE (EXCEPT TWP. RD. 1271-30')

US33 CURVE 6	
P.I.	32+710.040
Δ	47° 26' 07" (LT)
Dc	42° 20' 32" (LT)
R	900.000m (2952.72')
Ls	80.000m (262.46')
θs	02° 32' 47" (LT)
LT	53.339m (174.99')
ST	26.672m (87.51')
Lc	665.110m (2182.09')
Ts	435.529m (1428.88')
Es	83.351m (273.46')
TS	32+274.511
SC	32+354.511
CS	33+019.621
ST	33+099.621

metric units

CENTERLINE SURVEY
ATH-33-30.980 (19.25)
LODI, ALEXANDER & ATHENS TWP
ATHENS CITY
ENV 514 A&B

MONUMENT LEGEND

- EXISTING R/W MONUMENT BOX
- EXISTING CONCRETE MONUMENT
- PROPOSED CONCRETE MONUMENT
- RAILROAD SPIKE FOUND
- RAILROAD SPIKE SET
- I.R.F. IRON PIN FOUND
- I.R.F. IRON PIN FOUND W/ ID CAP
- I.R.S. IRON PIN SET W/ ID CAP
- R.F. IRON PIPE FOUND
- R.S. IRON PIPE SET
- R.K.F. P.K. NAIL FOUND
- R.K.S. P.K. NAIL SET
- STONE FOUND
- (C) FOUND BY CANTER SURVEYING
- POST FOUND

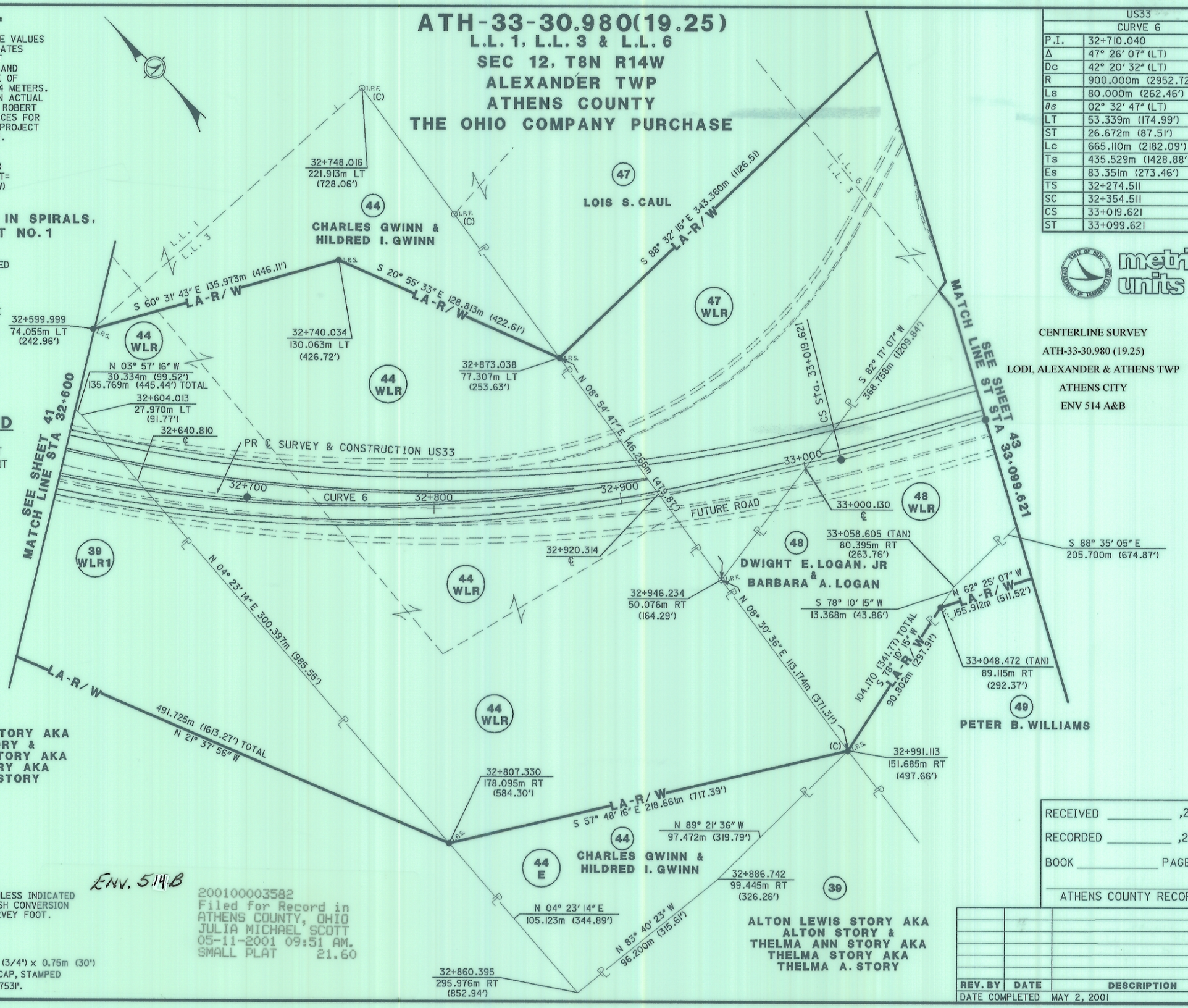

NOTE: ALL DIMENSIONS ARE IN METERS UNLESS INDICATED OTHERWISE. THE METRIC TO ENGLISH CONVERSION FACTOR IS BASED ON THE U.S. SURVEY FOOT.
1 FOOT = 0.3048006096 METERS
1 METER = 3.28083333335

NOTE: ALL IRON PINS SET ARE TO BE 19mm (3/4") x 0.75m (30") TOPPED BY A 38mm (1½") ALUMINUM CAP, STAMPED "ODOT R\W" AND "M-E COMPANIES PS 7531".

ENV. 514B

200100003582
Filed for Record in
ATHENS COUNTY, OHIO
JULIA MICHAEL SCOTT
05-11-2001 09:51 AM.
SMALL PLAT 21.60

RECEIVED _____ ,20____
RECORDED _____ ,20____
BOOK _____ PAGE ____
ATHENS COUNTY RECORDER

REV. BY	DATE	DESCRIPTION

DATE COMPLETED MAY 2, 2001

SCALE IN METERS 0 10 20 40

PID NO. 18287

R/W DESIGNER CST
R/W REVIEWER TWM

RIGHT OF WAY PLAN
STA 32+600 TO STA 33+099.621
ATH-33-30.980(19.25)

42/58

09:36:20 AM
05/08/01
u:\98294\18287_final\design\dgn\right_way\detail-sheets\plats\rp42_ath33.dgn

ATH-33-30.980 (19.25)
L.L.3, SEC 12, L.L.6, SEC 6, T8N R14W
ALEXANDER TWP.
ATHENS COUNTY
THE OHIO COMPANY PURCHASE

BASIS FOR BEARINGS:

THE PROJECT (GROUND LEVEL) COORDINATE VALUES ARE RELATIVE TO STATE PLANE COORDINATES (OHIO SOUTH ZONE, NAD83) BY A PROJECT ADJUSTMENT FACTOR (PAF) = 1.00010239 AND IS BASED ON A MEAN PROJECT LATITUDE OF 39° 14' 21" N AND AN ELEVATION OF 264.4 METERS. THOSE COORDINATE VALUES ARE FROM AN ACTUAL GPS SURVEY MADE IN 1998 AND 1999 BY ROBERT C. CANTER, P.S. TO OBTAIN GRID DISTANCES FOR STATE PLANE COORDINATES, DIVIDE THE PROJECT DISTANCE OR COORDINATES BY THE (PAF).

REFERENCE DATUM:
VERTICAL NAVD88 (L233=291.440 METERS)
HORIZONTAL NAD83 (NGS TOWNSEND RESET= 39° 17' 20.173620" N 82° 05' 49.498020" W)

NOTE: THE EXISTING R/W WAS ESTABLISHED USING:
R/W PLANS: ATH-33-16.30
COUNTY & TWP. ROADS: 40 FEET AS PER VERBAL CONFIRMATION FROM THE ATHENS COUNTY ENGINEERS OFFICE (EXCEPT TWP. RD. 1271-30')

NOTE: ALL DIMENSIONS ARE IN METERS UNLESS INDICATED OTHERWISE. THE METRIC TO ENGLISH CONVERSION FACTOR IS BASED ON THE U.S. SURVEY FOOT.
1 FOOT = 0.3048006096 METERS
1 METER = 3.28083333335

NOTE: ALL IRON PINS SET ARE TO BE 19mm (3/4") x 0.75m (30") TOPPED BY A 38mm (1½") ALUMINUM CAP, STAMPED "ODOT R/W" AND "M-E COMPANIES PS 7531".

metric units

SEE SHEET 46
MATCH LINE STA 33+516.466

PAUL J. GOLDZUNG

PETER YU CHEN & MINE-HWA CHEN

DWIGHT E. LOGAN Jr. & BARBARA A. LOGAN
LOT 1

DWIGHT E. LOGAN Jr. & BARBARA A. LOGAN
LOT 2

NORMAN K. ALLEN

VIRGINIA M. ALLEN

JAMES D. FRYE & PATTY J. FRYE

LOIS S. CAUL

ROBERT CAUL

PETER B. WILLIAMS

STATE OF OHIO

DWIGHT E. LOGAN Jr. & BARBARA A. LOGAN

BEGIN WORK
STA 3+003.000

END WORK
STA 3+445.000

TS Sta. 33+436.466

PC Sta. 3+044.435

PT Sta. 3+108.072

PC Sta. 3+163.067

PT Sta. 3+214.256

PT Sta. 3+000.000

PR ℄ SURVEY & CONST US 33

PROP US 33 STA 33+285.820

PROP CR-21 STA 3+249.278

33+361.773
84.378 LT (276.83)

N 01° 59' 55" E
53.340m (175.00')

N 09° 03' 55" E
26.142m (85.77')

S 88° 28' 09" E
440.245m (1444.37')

N 60° 48' 17" W
483.800m (1587.27')

S 86° 40' 22" E
452.294m (1483.90')

N 65° 14' 03" W
165.071m (541.57')

N 78° 20' 46" W
122.659m (402.42')

33+239.536
187.847m RT (616.30')

N 5° 44' 38" W
66.164m (217.08')

33+201.938
133.404m RT (437.68')

N 31° 34' 43" W
44.064m (144.57')

33+163.600
111.682m RT (366.41')

N 81° 06' 21" W
53.657m (176.04')

33+113.176
130.026m RT (426.59')

N 02° 27' 57" E
10.000m (32.81')

S 82° 17' 07" W
368.758m (1209.84')

S 88° 32' 16" E
343.360m (1126.51')

S 88° 35' 05" E
205.700m (674.87')

N 62° 25' 07" W
155.912m (511.52')

33+500
33+400
33+300
33+200
33+301.033
33+213.241

CR 21

SEE SHEET 42
MATCH LINE ST STA 33+099.621

NOTE: ALL REMAINING E-PARCELS IRON PINS ARE TO BE SET IF THE STATE OF OHIO PURCHASES THE PARCEL AND ARE TO BE 16mm (5/8") x .75m (30") TOPPED BY A PLASTIC CAP, STAMPED "M-E COMPANIES" AND S-7531"

FOR CURVE INFORMATION, SEE SHEET NO. 5
FOR TABULATED INFORMATION, SEE SHEET NO. 44 & 45

(54) ROBERT S. ALLEN & VIRGINIA ALLEN

MONUMENT LEGEND

- (M) EXISTING R/W MONUMENT BOX
- (◎) EXISTING CONCRETE MONUMENT
- ● PROPOSED CONCRETE MONUMENT
- RAILROAD SPIKE FOUND
- RAILROAD SPIKE SET
- (○I.R.F.) IRON PIN FOUND
- (⊙I.R.F.) IRON PIN FOUND W/ ID CAP
- (●I.R.S.) IRON PIN SET W/ ID CAP
- (◎P.F.) IRON PIPE FOUND
- (◉P.S.) IRON PIPE SET
- (○P.K.F.) P.K. NAIL FOUND
- (•P.K.S.) P.K. NAIL SET
- STONE FOUND
- (C) FOUND BY CANTER SURVEYING
- POST FOUND

RECEIVED 9-28 ,2001
RECORDED 9-28 ,2001
~~BOOK~~ ENV 514 A&B PAGE
Julia Michael Scott
ATHENS COUNTY RECORDER

REV. BY	DATE	DESCRIPTION
BJS	6/01	ADDED PARCEL 94
BJS	9/01	MODIFIED PARCEL 94WLR

DATE COMPLETED MAY 2, 2001

R/W DESIGNER CST
R/W REVIEWER TWM
PID NO. 18287

SCALE IN METERS 0 10 20 40

RIGHT OF WAY PLAN
STA 33+099.621 TO STA 33+516.466
ATH-33-30.980 (19.25)

43/58

AMENDED
Centerline Survey
ATH-33-30.980 (19.25)
Lodi, Alexander & Athens Twp.
Athens City
ENV 514 A & B

200100008274
Filed for Record in
ATHENS COUNTY, OHIO
JULIA MICHAEL SCOTT
09-28-2001 10:09 AM.
AMD SM PLAT 23.60

03:04:06 PM
09/27/01
u:\98294\18287_ffinaldesign\dgn\right_way\detail-sheets\plots\rp43_ath33.dgn

ATH-33-30.980 (19.25)
L.L.3, SEC 12, L.L.6, SEC 6, T8N R14W
ALEXANDER TWP.
ATHENS COUNTY
THE OHIO COMPANY PURCHASE

BASIS FOR BEARINGS:

THE PROJECT (GROUND LEVEL) COORDINATE VALUES ARE RELATIVE TO STATE PLANE COORDINATES (OHIO SOUTH ZONE, NAD83) BY A PROJECT ADJUSTMENT FACTOR (PAF) = 1.00010239 AND IS BASED ON A MEAN PROJECT LATITUDE OF 39° 14' 21" N AND AN ELEVATION OF 264.4 METERS. THOSE COORDINATE VALUES ARE FROM AN ACTUAL GPS SURVEY MADE IN 1998 AND 1999 BY ROBERT C. CANTER, P.S. TO OBTAIN GRID DISTANCES FOR STATE PLANE COORDINATES, DIVIDE THE PROJECT DISTANCE OR COORDINATES BY THE (PAF).

REFERENCE DATUM:
VERTICAL NAVD88 (L233=291.440 METERS)
HORIZONTAL NAD83 (NGS TOWNSEND RESET= 39° 17' 20.173620" N 82° 05' 49.498020" W)

NOTE: THE EXISTING R/W WAS ESTABLISHED USING:

R/W PLANS: ATH-33-16.30

COUNTY & TWP. ROADS: 40 FEET AS PER VERBAL CONFIRMATION FROM THE ATHENS COUNTY ENGINEERS OFFICE (EXCEPT TWP. RD. 1271-30')

NOTE: ALL DIMENSIONS ARE IN METERS UNLESS INDICATED OTHERWISE. THE METRIC TO ENGLISH CONVERSION FACTOR IS BASED ON THE U.S. SURVEY FOOT.
1 FOOT = 0.3048006096 METERS
1 METER = 3.28083333335

NOTE: ALL IRON PINS SET ARE TO BE 19mm (3/4") x 0.75m (30") TOPPED BY A 38mm (1½") ALUMINUM CAP, STAMPED "ODOT R/W" AND "M-E COMPANIES PS 7531".

metric units

SCALE IN METERS 0 10 20 40

AMENDED

CENTERLINE SURVEY

ATH-33-30.980 (19.25)

LODI, ALEXANDER & ATHENS TWP

ATHENS CITY

ENV 514 A&B

SEE SHEET 46
MATCH LINE STA 33+516.466

SEE SHEET 42
MATCH LINE ST STA 33+099.621

TS Sta. 33+436.466

BEGIN WORK
STA 3+003.000

END WORK
STA 3+445.000

PC Sta. 3+044.435

PT Sta. 3+108.072

PC Sta. 3+163.067

PT Sta. 3+214.256

PR Sta. 3+249.278

POT Sta. 3+000.000

POT Sta. 2+982.662

33+361.773
84.378 LT (276.83)

N 01° 59' 55" E
53.340m (175.00')

N 09° 03' 55" E
26.142m (85.77')

33+301.033

33+213.241

33+239.536
187.847m RT (616.30')

33+201.938
133.404m RT (437.68')

33+163.600
111.682m RT (366.41')

33+113.176
130.026m RT (426.59')

N 60° 48' 17" W
483.800m (1587.27')

S 86° 40' 22" E
452.294m (1483.90')

N 65° 14' 03" W
165.071m (541.57')

S 88° 28' 09" E
440.245m (1444.37')

S 61° 06' 54" E
336.845m (1105.12')

S 82° 17' 07" W
368.758m (1209.84')

S 88° 32' 16" E
343.360m (1126.51')

N 78° 20' 46" W
122.659m (402.42')

N 5° 44' 38" W
66.164m (217.08')

N 31° 34' 43" W
44.064m (144.57')

N 81° 06' 21" W
53.657m (176.04')

S 88° 35' 05" E
205.700m (674.87')

N 62° 25' 07" W
155.912m (511.52')

N 02° 27' 57" E
10.000m (32.81')

PROP CR-21 STA 3+285.820

PROP US 33 STA 33+249.278

CR 21

SEC 6 / SEC 12

L.L. 6 / L.L. 3

PROP. SURVEY & CONST US 33

LA-R/W

R/W

S

T

WLR

WVR

WDR

PARCELS

52B — DWIGHT E. LOGAN Jr. & BARBARA A. LOGAN — LOT 1

52A — DWIGHT E. LOGAN Jr. & BARBARA A. LOGAN — LOT 2

56 E / 56 — PETER YU CHEN & MINE-HWA CHEN

56 WLR — PETER YU CHEN & MINE-HWA CHEN

55 — NORMAN K. ALLEN

55 WLR

54 WVR

54 T

57 WLR

57 WVR — PAUL J. GOLDZUNG

57 — PAUL J. GOLDZUNG

49 WVR

49 S

49 T

49 WLR — PETER B. WILLIAMS

49 — PETER B. WILLIAMS

50 WVR

50 T

50 T1

50 WLR — VIRGINIA M. ALLEN

51 WLR — JAMES D. FRYE & PATTY J. FRYE

51 — DWIGHT E. LOGAN Jr. & BARBARA A. LOGAN

47 — LOIS S. CAUL

47 WLR

48 — STATE OF OHIO

48 WLR

500 — STATE OF OHIO

500 WDR

500 WLR

94 WLR — ROBERT CAUL

94 — ROBERT CAUL

54 — ROBERT S. ALLEN & VIRGINIA ALLEN

200100004840
Filed for Record in
ATHENS COUNTY, OHIO
JULIA MICHAEL SCOTT
06-18-2001 04:08 PM.
AMD SM PLAT 21.60

MONUMENT LEGEND

- EXISTING R/W MONUMENT BOX
- EXISTING CONCRETE MONUMENT
- PROPOSED CONCRETE MONUMENT
- RAILROAD SPIKE FOUND
- RAILROAD SPIKE SET
- I.R.F. IRON PIN FOUND
- I.R.F. IRON PIN FOUND W/ ID CAP
- I.R.S. IRON PIN SET W/ ID CAP
- P.R.F. IRON PIPE FOUND
- P.R.S. IRON PIPE SET
- P.K.F. P.K. NAIL FOUND
- P.K.S. P.K. NAIL SET
- STONE FOUND
- (C) FOUND BY CANTER SURVEYING
- POST FOUND

RECEIVED 6-18 ,2001
RECORDED 6-18 ,2001
~~BOOK~~ ENV 514 ~~PAGE~~ A+B
Julia Michael Scott
ATHENS COUNTY RECORDER

REV. BY	DATE	DESCRIPTION
BJS	6/01	ADDED PARCEL 94
DATE COMPLETED		MAY 2, 2001

NOTE: ALL REMAINING E-PARCELS IRON PINS ARE TO BE SET IF THE STATE OF OHIO PURCHASES THE PARCEL AND ARE TO BE 16mm (5/8") x .75m (30") TOPPED BY A PLASTIC CAP, STAMPED "M-E COMPANIES" AND S-7531"

FOR CURVE INFORMATION, SEE SHEET NO. 5
FOR TABULATED INFORMATION, SEE SHEET NO. 44 & 45

R/W DESIGNER CST
R/W REVIEWER TWM

PID NO. 18287

RIGHT OF WAY PLAN
STA 33+099.621 TO STA 33+516.466

ATH-33-30.980 (19.25)

43/58

01:04:37 PM
06/18/01
ux:98294 \18287_finaldesign\dgn\rtight_way\detail-sheets\plats\r-p43_ath33.dgn

ATH-33-30.980 (19.25)
L.L.3, SEC 12, L.L.6, SEC 6, T8N R14W
ALEXANDER TWP.
ATHENS COUNTY
THE OHIO COMPANY PURCHASE

BASIS FOR BEARINGS:

THE PROJECT (GROUND LEVEL) COORDINATE VALUES ARE RELATIVE TO STATE PLANE COORDINATES (OHIO SOUTH ZONE, NAD83) BY A PROJECT ADJUSTMENT FACTOR (PAF) = 1.00010239 AND IS BASED ON A MEAN PROJECT LATITUDE OF 39° 14' 21" N AND AN ELEVATION OF 264.4 METERS. THOSE COORDINATE VALUES ARE FROM AN ACTUAL GPS SURVEY MADE IN 1998 AND 1999 BY ROBERT C. CANTER, P.S. TO OBTAIN GRID DISTANCES FOR STATE PLANE COORDINATES, DIVIDE THE PROJECT DISTANCE OR COORDINATES BY THE (PAF).

REFERENCE DATUM:
VERTICAL NAVD88 (L233=291.440 METERS)
HORIZONTAL NAD83 (NGS TOWNSEND RESET= 39° 17' 20.173620" N 82° 05' 49.498020" W)

NOTE: THE EXISTING R/W WAS ESTABLISHED USING:
R/W PLANS: ATH-33-16.30
COUNTY & TWP. ROADS: 40 FEET AS PER VERBAL CONFIRMATION FROM THE ATHENS COUNTY ENGINEERS OFFICE (EXCEPT TWP. RD. 1271-30')

NOTE: ALL DIMENSIONS ARE IN METERS UNLESS INDICATED OTHERWISE. THE METRIC TO ENGLISH CONVERSION FACTOR IS BASED ON THE U.S. SURVEY FOOT.
1 FOOT = 0.3048006096 METERS
1 METER = 3.28083333335

NOTE: ALL IRON PINS SET ARE TO BE 19mm (3/4") x 0.75m (30") TOPPED BY A 38mm (1½") ALUMINUM CAP, STAMPED "ODOT R\W" AND "M-E COMPANIES PS 7531".

metric units

SCALE IN METERS 0 10 20 40

SEE SHEET 46
MATCH LINE STA 33+516.466

PETER YU CHEN & MINE-HWA CHEN

DWIGHT E. LOGAN Jr. & BARBARA A. LOGAN
LOT 1

DWIGHT E. LOGAN Jr. & BARBARA A. LOGAN
LOT 2

PETER YU CHEN & MINE-HWA CHEN
TS Sta. 33+436.466

NORMAN K. ALLEN

PAUL J. GOLDZUNG

BEGIN WORK
STA 3+003.000

END WORK
STA 3+445.000

STATE OF OHIO

JAMES D. FRYE & PATTY J. FRYE

VIRGINIA M. ALLEN

PETER B. WILLIAMS

LOIS S. CAUL

ROBERT S. ALLEN & VIRGINIA ALLEN

CR 21

LA-R/W

R/W

SEC 6 / SEC 12

L.L. 6 / L.L. 3

PROP US 33 STA 33+285.820

PROP CR-21 STA 3+249.278

PT Sta. 3+214.256

PC Sta. 3+044.435

PT Sta. 3+108.072

PC Sta. 3+163.067

PI Sta. 3+000.000

POT Sta. 2+982.692

PR ℄ SURVEY & CONST US 33

S 61° 06' 54" E 336.845m (1105.12')

N 60° 48' 17" W 483.800m (1587.27')

S 86° 40' 22" E 452.294m (1485.90')

N 65° 14' 03" W 165.071m (541.57')

S 88° 28' 09" E 440.245m (1444.37')

33+361.773
84.378 LT (276.83)

N 01° 59' 55" E
53.340m (175.00')

N 09° 03' 55" E
26.142m (85.77')

33+301.033

33+213.241

S 82° 17' 07" W 368.758m (1209.84')

S 88° 32' 16" E 343.360m (1126.51')

S 88° 35' 05" E 205.700m (674.87')

N 62° 25' 07" W 155.912m (511.52')

N 78° 20' 46" W
122.659m (402.42')

33+239.536
187.847m RT (616.30')

N 5° 44' 38" W
66.164m (217.08')

33+201.938
133.404m RT (437.68')

N 31° 34' 43" W
44.064m (144.57')

33+163.600
111.682m RT (366.41')

N 81° 06' 21" W
53.657m (176.04')

33+113.176
130.026m RT (426.59')

N 02° 27' 57" E
10.000m (32.81')

33+500 / 33+400 / 3+500 / 3+400 / 3+300 / 3+200

SEE SHEET 42
MATCH LINE ST STA 33+099.621

NOTE: ALL REMAINING E-PARCELS IRON PINS ARE TO BE SET IF THE STATE OF OHIO PURCHASES THE PARCEL AND ARE TO BE 16mm (5/8") x .75m (30") TOPPED BY A PLASTIC CAP, STAMPED "M-E COMPANIES" AND S-7531"

FOR CURVE INFORMATION, SEE SHEET NO. 5
FOR TABULATED INFORMATION, SEE SHEET NO. 44 & 45

MONUMENT LEGEND

- EXISTING R/W MONUMENT BOX
- EXISTING CONCRETE MONUMENT
- PROPOSED CONCRETE MONUMENT
- RAILROAD SPIKE FOUND
- RAILROAD SPIKE SET
- I.R.F. IRON PIN FOUND
- I.R.F. IRON PIN FOUND W/ ID CAP
- I.R.S. IRON PIN SET W/ ID CAP
- O.P.F. IRON PIPE FOUND
- O.P.S. IRON PIPE SET
- P.K.F. P.K. NAIL FOUND
- P.K.S. P.K. NAIL SET
- STONE FOUND
- (C) FOUND BY CANTER SURVEYING
- POST FOUND

RECEIVED _____ ,20____
RECORDED _____ ,20____
BOOK _____ PAGE ____
ATHENS COUNTY RECORDER

ENV. 514B
200100003583
Filed for Record in
ATHENS COUNTY, OHIO
JULIA MICHAEL SCOTT
05-11-2001 09:51 AM.
SMALL PLAT 21.60

REV. BY	DATE	DESCRIPTION
DATE COMPLETED		MAY 2, 2001

R/W DESIGNER: CST
R/W REVIEWER: TWM
PID NO. 18287

RIGHT OF WAY PLAN
STA 33+099.621 TO STA 33+516.466
ATH-33-30.980 (19.25)
43/58

CENTERLINE SURVEY
ATH-33-30.980 (19.25)
LODI, ALEXANDER & ATHENS TWP
ATHENS CITY
ENV 514 A&B

09:36:26 AM
05/08/01
u:\98294\18287_finaldesign\dgn\right_way\detail-sheets\plats\rp43_ath33.dgn

ATH-33-30.980(19.25)

SHEET NUMBER 42 & 43				
NO	STATION	OFFSET	BEARING	DISTANCE
		47 WLR		
1	33+195.063	253.355m LT (831.22')		
			N 09° 40' 33" E	3.634m (11.92')
54	33+193.867	256.787m LT (842.48')		
			S 54° 09' 44" E	20.402m (66.93')
55	33+214.119	254.317m LT (834.37')		
			S 12° 45' 49" W	79.846m (261.96')
9	33+236.291	177.611m LT (582.71')		
			S 82° 17' 07" W	368.758m (1209.84')
	32+946.234	50.076m RT (164.29')		
			N 08° 54' 47" E	146.266m (479.87')
	32+873.038	77.307m LT (253.63')		
			S 88° 32' 16" E	343.360m (1126.51')
1	33+195.063	253.355m LT (831.22')		
		48 WLR		
9	33+236.291	177.611m LT (582.71')		
			S 12° 45' 49" W	37.321m (122.44')
10	33+246.654	141.757m LT (465.08')		
			S 00° 24' 12" E	13.291m (43.61')
11	33+253.156	130.165m LT (427.05')		
			S 69° 24' 46" W	96.710m (317.29')
61	33+190.312	56.656m LT (185.88')		
			S 21° 25' 19" E	66.020m (216.60')
60	33+241.113	14.491m LT (47.54')		
			N 88° 35' 05" W	205.700m (674.87')
	33+058.605*	80.359m RT (263.76')		
			S 78° 10' 15" W	104.170m (341.77')
	32+991.113	151.685m RT (497.66')		
			N 08° 30' 36" E	113.174m (371.31')
	32+946.234	50.076m RT (164.29')		
			N 82° 17' 07" E	368.758m (1209.84')
9	33+236.291	177.611m LT (582.71')		
		49 WLR		
14	33+293.871	50.544m LT (165.83')		
			S 09° 32' 06" W	21.362m (70.09')
16	33+300.949	30.389m LT (99.70')		
			S 28° 43' 56" W	50.032m (165.09')
17	33+301.083	19.931m RT (65.39')		
			S 84° 43' 44" W	116.904m (383.55')
51	33+204.344	85.567m RT (280.73')		
			N 62° 25' 07" W	155.912m (511.52')
	33+048.472*	89.115m RT (292.37')		
			N 78° 10' 15" E	13.368m (43.86')
	33+058.605*	80.359m RT (263.76')		
			S 88° 35' 05" E	205.700m (674.87')
60	33+241.113	14.491m LT (47.54')		
			N 84° 32' 16" E	63.900m (209.65')
14	33+293.871	50.544m LT (165.83')		
		49 WVR		
22	33+357.633	122.427m RT (401.66')		
			S 00° 34' 01" E	45.674m (149.85')
23	33+380.090	162.199m RT (532.15')		
			S 19° 45' 04" W	14.909m (48.91')
24	33+382.457	176.918m RT (580.44')		
			S 18° 54' 16" W	36.121m (118.51')
26	33+388.717	212.493m RT (697.16')		
			N 73° 34' 47" W	11.000m (36.09')
31	3+007.881	11.133m LT (36.53')		
			N 18° 53' 18" E	36.555m (119.93')
36	3+044.435	11.000m LT (36.09')		
			N 00° 14' 32" E	57.828m (189.73')
35	3+109.516	14.000m LT (45.93')		
			S 83° 37' 58" E	14.854m (48.73')
22	33+357.633	122.427m RT (401.66')		

SHEET NUMBER 43				
NO	STATION	OFFSET	BEARING	DISTANCE
		49 T		
35	3+109.516	14.000m LT (45.93')		
			S 00° 13' 32" W	26.659m (87.46')
34	35+209.419	72.067m LT (236.44')		
			N 78° 20' 46" W	122.659m (402.42')
	33+239.536	187.847m RT (616.30')		
			N 05° 44' 38" W	66.164m (217.08')
	33+201.938	133.404m RT (437.68')		
			N 31° 34' 43" W	44.064m (144.57')
	33+163.600	111.682m RT (366.41')		
			N 81° 06' 21" W	53.657m (176.04')
	33+113.176	130.026m RT (426.59')		
			N 02° 27' 57" E	10.000m (32.81')
53	33+108.727	121.070m RT (397.21')		
			N 87° 14' 27" E	65.958m (216.40')
52	33+164.878	86.465m RT (283.68')		
			S 62° 25' 07" E	39.476m (129.51')
51	33+204.344	85.567m RT (280.73')		
			S 09° 22' 24" E	96.368m (316.17')
37	3+136.346	96.222m LT (315.69')		
			S 83° 37' 58" E	86.489m (283.76')
35	3+109.516	14.000m LT (45.93')		
		49 S		
35	3+109.516	14.000m LT (45.93')		
			S 00° 14' 32" W	57.528m (189.73')
36	3+044.435	11.000m LT (36.09')		
			S 18° 53' 18" W	36.555m (119.93')
31	3+007.881	11.133m LT (36.53')		
			N 24° 08' 05" W	49.832m (163.49')
32	3+044.435	45.000m LT (147.64')		
			N 18° 53' 18" E	15.000m (49.21')
33	3+068.106	43.461m LT (142.59')		
			N 40° 07' 23" E	42.825m (140.50')
35	3+109.516	14.000m LT (45.93')		
		50 WLR		
17	33+301.083	19.931m RT (65.39')		
			S 30° 59' 34" W	18.249m (59.87')
18	33+300.412	38.168m RT (125.22')		
			S 11° 15' 47" W	30.913m (101.42')
19	33+309.771	67.630m RT (221.88')		
			N 43° 45' 53" W	56.663m (185.90')
50	33+255.686	50.733m RT (166.45')		
			N 84° 43' 44" E	54.860m (179.99')
17	33+301.083	19.931m RT (65.39')		
		50 WVR		
19	33+309.771	67.630m RT (221.88')		
			S 13° 28' 12" E	21.102m (69.23')
20	33+323.988	83.224m RT (273.04')		
			S 11° 47' 07" E	18.305m (60.06')
21	33+335.909	97.115m RT (318.62')		
			N 88° 15' 01" W	14.492m (47.55')
49	3+141.636	14.000m LT (45.93')		
			N 11° 42' 18" W	57.466m (188.54')
48	3+194.591	18.761m LT (61.55')		
			S 43° 45' 53" E	25.300m (83.00')
19	33+309.771	67.630m RT (221.88')		
		50 T		
48	3+194.591	18.761m LT (61.55')		
			S 11° 42' 18" E	57.47m (188.54')
49	3+141.636	14.000m LT (45.93')		
			N 88° 15' 01" W	34.854m (114.35')
44	3+149.746	47.898m LT (157.15')		
			N 17° 53' 21" W	17.519m (57.48')
45	3+165.961	49.834m LT (163.50')		
			N 05° 24' 23" E	30.815m (101.10')
46	3+187.760	44.182m LT (144.95')		
			N 51° 58' 29" E	24.085m (79.02')
47	3+200.000	25.990m LT (85.27')		
			S 43° 45' 53" E	9.665m (31.71')
48	3+194.591	18.761m LT (61.55')		

NOTE: ALL DIMENSIONS ARE IN METERS UNLESS INDICATED OTHERWISE. THE METRIC TO ENGLISH CONVERSION FACTOR IS BASED ON THE U.S. SURVEY FOOT.
1 FOOT = 0.3048006096 METERS
1 METER = 3.28083333335

metric units

SHEET NUMBER 42 & 43				
NO	STATION	OFFSET	BEARING	DISTANCE
		50 T1		
38	3+161.066	95.215m LT (312.39')		
			N 09° 22' 24" W	49.180m (161.35')
39	3+189.177	98.363m LT (322.71')		
			N 80° 55' 42" E	4.875m (15.99')
40	3+189.645	93.561m LT (306.96')		
			S 09° 02' 35" E	50.057m (164.23')
41	3+159.979	90.669m LT (297.47')		
			N 88° 15' 01" W	4.674m (15.34')
38	3+161.066	95.215m LT (312.39')		
		51 WLR		
60	33+241.113	14.491m LT (47.54')		
			N 21° 25' 19" W	66.020m (216.60')
61	33+190.312	56.656m LT (185.88')		
			N 69° 24' 46" E	96.710m (317.29')
11	33+253.156	130.165m LT (427.05')		
			S 00° 24' 12" E	36.148m (118.60')
12	33+270.840	98.637m LT (323.61')		
			S 07° 51' 07" E	25.148m (82.51')
13	33+285.882	78.484m LT (257.49')		
			S 12° 55' 41" W	29.060m (95.34')
14	33+293.871	50.544m LT (165.83')		
			S 84° 32' 16" W	63.900m (209.65')
60	33+241.113	14.491m LT (47.54')		
		52A WLR		
4	33+205.425	284.398m LT (933.06')		
			S 67° 50' 02" E	5.089m (16.70')
5	33+210.479	284.993m LT (935.01')		
			S 09° 16' 10" W	84.340m (276.70')
8	33+238.792	205.548m LT (674.37')		
			S 07° 31' 27" E	29.845m (97.92')
68	33+238.792	205.548m LT (674.37')		
			N 63° 27' 26" W	21.117m (69.28')
67	33+256.506	181.529m LT (595.57')		
			N 12° 45' 49" E	107.978m (354.26')
4	33+205.425	284.398m LT (933.06')		
		52A T		
5	33+210.479	284.993m LT (935.01')		
			S 31° 25' 01" E	25.871m (84.88')
6	33+232.952	272.176m LT (892.97')		
			S 50° 04' 17" W	25.811m (84.68')
7	33+223.624	248.110m LT (814.01')		
			N 09° 16' 10" E	39.156m (128.46')
5	33+210.479	284.993m LT (935.01')		
		52B WLR		
10	33+246.654	141.757m LT (465.08')		
			N 12° 45' 49" E	40.502m (132.88')
67	33+256.506	181.529m LT (595.57')		
			S 63° 27' 26" E	21.117m (69.28')
68	33+238.792	205.548m LT (674.37')		
			S 07° 31' 27" E	41.829m (137.23')
66	33+281.334	147.866m LT (485.12')		
			N 71° 06' 17" W	35.214m (115.53')
10	33+246.654	141.757m LT (465.08')		

*INDICATES POINT LOCATED WITHIN A SPIRAL
FOR STATIONS/OFFSETS IN SPIRALS, SEE SHEET NO. 1

RECEIVED 6/18, 2001
RECORDED 6/18, 2001
~~BOOK~~ ENV 514 ~~PAGE~~ A-B
Julia Michael Scott
ATHENS COUNTY RECORDER

REV. BY	DATE	DESCRIPTION
BJS	6/01	MODIFIED PARCEL 47WLR

DATE COMPLETED MAY 2, 2001

PID NO. 18287

R/W DESIGNER CST
R/W REVIEWER TWM

TABULATED INFORMATION

ATH-33-30.981

44/58

AMENDED
CENTERLINE SURVEY
ATH-33-30.980 (19.25)
LODI, ALEXANDER & ATHENS TWP
ATHENS CITY
ENV 514 A&B

200100004841
Filed for Record in
ATHENS COUNTY, OHIO
JULIA MICHAEL SCOTT
06-18-2001 04:08 PM.
AMD SM PLAT 21.60

01:04:45 PM
06/18/01
dgn\9825H\18287_finaldesign\dgn\right_way\ATHENS CITY\ath514_45_ath33.dgn

ATH-33-30.980(19.25)

SHEET NUMBER 42 & 43				
NO	STATION	OFFSET	BEARING	DISTANCE
		47 WLR		
1	33+195.063	253.355m LT (831.22')		
			N 09° 40' 33" E	8.575m (28.13')
2	33+192.241	261.453m LT (857.79')		
			N 44° 12' 33" E	22.920m (75.20')
3	33+198.299	283.558m LT (930.31')		
			S 67° 50' 02" E	7.175m (23.54')
4	33+205.425	284.398m LT (933.06')		
			S 12° 45' 49" W	111.158m (364.69')
9	33+236.291	177.611m LT (582.71')		
			S 82° 17' 07" W	368.758m (1209.84')
	32+946.234	50.076m RT (164.29')		
			N 08° 54' 47" E	146.266m (479.87')
	32+873.038	77.307m LT (253.63')		
			S 88° 32' 16" E	343.360m (1126.51')
1	33+195.063	253.355m LT (831.22')		
		48 WLR		
9	33+236.291	177.611m LT (582.71')		
			S 12° 45' 49" W	37.321m (122.44')
10	33+246.654	141.757m LT (465.08')		
			S 00° 24' 12" E	13.291m (43.61')
11	33+253.156	130.165m LT (427.05')		
			S 69° 24' 46" W	96.710m (317.29')
61	33+190.312	56.656m LT (185.88')		
			S 21° 25' 19" E	66.020m (216.60')
60	33+241.113	14.491m LT (47.54')		
			N 88° 35' 05" W	205.700m (674.87')
	33+058.605*	80.359m RT (263.76')		
			S 78° 10' 15" W	104.170m (341.77')
	32+991.113	151.685m RT (497.66')		
			N 08° 30' 36" E	113.174m (371.31')
	32+946.234	50.076m RT (164.29')		
			N 82° 17' 07" E	368.758m (1209.84')
9	33+236.291	177.611m LT (582.71')		
		49 WLR		
14	33+293.871	50.544m LT (165.83')		
			S 09° 32' 06" W	21.362m (70.09')
16	33+300.949	30.389m LT (99.70')		
			S 28° 43' 56" W	50.032m (165.09')
17	33+301.083	19.931m RT (65.39')		
			S 84° 43' 44" W	116.904m (383.55')
51	33+204.344	85.567m RT (280.73')		
			N 62° 25' 07" W	155.912m (511.52')
	33+048.472*	89.115m RT (292.37')		
			N 78° 10' 15" E	13.368m (43.86')
	33+058.605*	80.359m RT (263.76')		
			S 88° 35' 05" E	205.700m (674.87')
60	33+241.113	14.491m LT (47.54')		
			N 84° 32' 16" E	63.900m (209.65')
14	33+293.871	50.544m LT (165.83')		
		49 WVR		
22	33+357.633	122.427m RT (401.66')		
			S 00° 34' 01" E	45.674m (149.85')
23	33+380.090	162.199m RT (532.15')		
			S 19° 45' 04" W	14.909m (48.91')
24	33+382.457	176.918m RT (580.44')		
			S 18° 54' 16" W	36.121m (118.51')
26	33+388.717	212.493m RT (697.16')		
			N 73° 34' 47" W	11.000m (36.09')
31	3+007.881	11.133m LT (36.53')		
			N 18° 53' 18" E	36.555m (119.93')
36	3+044.435	11.000m LT (36.09')		
			N 00° 14' 32" E	57.828m (189.73')
35	3+109.516	14.000m LT (45.93')		
			S 83° 37' 58" E	14.854m (48.73')
22	33+357.633	122.427m RT (401.66')		

SHEET NUMBER 43				
NO	STATION	OFFSET	BEARING	DISTANCE
		49 T		
35	3+109.516	14.000m LT (45.93')		
			S 00° 13' 32" W	26.659m (87.46')
34	35+209.419	72.067m LT (236.44')		
			N 78° 20' 46" W	122.659m (402.42')
	33+239.536	187.847m RT (616.30')		
			N 05° 44' 38" W	66.164m (217.08')
	33+201.938	133.404m RT (437.68')		
			N 31° 34' 43" W	44.064m (144.57')
	33+163.600	111.682m RT (366.41')		
			N 81° 06' 21" W	53.657m (176.04')
	33+113.176	130.026m RT (426.59')		
			N 02° 27' 57" E	10.000m (32.81')
53	33+108.727	121.070m RT (397.21')		
			N 87° 14' 27" E	65.958m (216.40')
52	33+164.878	86.465m RT (283.68')		
			S 62° 25' 07" E	39.476m (129.51')
51	33+204.344	85.567m RT (280.73')		
			S 09° 22' 24" E	96.368m (316.17')
37	3+136.346	96.222m LT (315.69')		
			S 83° 37' 58" E	86.489m (283.76')
35	3+109.516	14.000m LT (45.93')		
		49 S		
35	3+109.516	14.000m LT (45.93')		
			S 00° 14' 32" W	57.528m (189.73')
36	3+044.435	11.000m LT (36.09')		
			S 18° 53' 18" W	36.555m (119.93')
31	3+007.881	11.133m LT (36.53')		
			N 24° 08' 05" W	49.832m (163.49')
32	3+044.435	45.000m LT (147.64')		
			N 18° 53' 18" E	15.000m (49.21')
33	3+068.106	43.461m LT (142.59')		
			N 40° 07' 23" E	42.825m (140.50')
35	3+109.516	14.000m LT (45.93')		
		50 WLR		
17	33+301.083	19.931m RT (65.39')		
			S 30° 59' 34" W	18.249m (59.87')
18	33+300.412	38.168m RT (125.22')		
			S 11° 15' 47" W	30.913m (101.42')
19	33+309.771	67.630m RT (221.88')		
			N 43° 45' 53" W	56.663m (185.90')
50	33+255.686	50.733m RT (166.45')		
			N 84° 43' 44" E	54.860m (179.99')
17	33+301.083	19.931m RT (65.39')		
		50 WVR		
19	33+309.771	67.630m RT (221.88')		
			S 13° 28' 12" E	21.102m (69.23')
20	33+323.988	83.224m RT (273.04')		
			S 11° 47' 07" E	18.305m (60.06')
21	33+335.909	97.115m RT (318.62')		
			N 88° 15' 01" W	14.492m (47.55')
49	3+141.636	14.000m LT (45.93')		
			N 11° 42' 18" W	57.466m (188.54')
48	3+194.591	18.761m LT (61.55')		
			S 43° 45' 53" E	25.300m (83.00')
19	33+309.771	67.630m RT (221.88')		
		50 T		
48	3+194.591	18.761m LT (61.55')		
			S 11° 42' 18" E	57.47m (188.54')
49	3+141.636	14.000m LT (45.93')		
			N 88° 15' 01" W	34.854m (114.35')
44	3+149.746	47.898m LT (157.15')		
			N 17° 53' 21" W	17.519m (57.48')
45	3+165.961	49.834m LT (163.50')		
			N 05° 24' 23" E	30.815m (101.10')
46	3+187.760	44.182m LT (144.95')		
			N 51° 58' 29" E	24.085m (79.02')
47	3+200.000	25.990m LT (85.27')		
			S 43° 45' 53" E	9.665m (31.71')
48	3+194.591	18.761m LT (61.55')		

NOTE: ALL DIMENSIONS ARE IN METERS UNLESS INDICATED OTHERWISE. THE METRIC TO ENGLISH CONVERSION FACTOR IS BASED ON THE U.S. SURVEY FOOT.
1 FOOT = 0.3048006096 METERS
1 METER = 3.28083333335

STATE OF OHIO DEPARTMENT OF TRANSPORTATION — metric units

SHEET NUMBER 42 & 43				
NO	STATION	OFFSET	BEARING	DISTANCE
		50 T1		
38	3+161.066	95.215m LT (312.39')		
			N 09° 22' 24" W	49.180m (161.35')
39	3+189.177	98.363m LT (322.71')		
			N 80° 55' 42" E	4.875m (15.99')
40	3+189.645	93.561m LT (306.96')		
			S 09° 02' 35" E	50.057m (164.23')
41	3+159.979	90.669m LT (297.47')		
			N 88° 15' 01" W	4.674m (15.34')
38	3+161.066	95.215m LT (312.39')		
		51 WLR		
60	33+241.113	14.491m LT (47.54')		
			N 21° 25' 19" W	66.020m (216.60')
61	33+190.312	56.656m LT (185.88')		
			N 69° 24' 46" E	96.710m (317.29')
11	33+253.156	130.165m LT (427.05')		
			S 00° 24' 12" E	36.148m (118.60')
12	33+270.840	98.637m LT (323.61')		
			S 07° 51' 07" E	25.148m (82.51')
13	33+285.882	78.484m LT (257.49')		
			S 12° 55' 41" W	29.060m (95.34')
14	33+293.871	50.544m LT (165.83')		
			S 84° 32' 16" W	63.900m (209.65')
60	33+241.113	14.491m LT (47.54')		
		52A WLR		
4	33+205.425	284.398m LT (933.06')		
			S 67° 50' 02" E	5.089m (16.70')
5	33+210.479	284.993m LT (935.01')		
			S 09° 16' 10" W	84.340m (276.70')
8	33+238.792	205.548m LT (674.37')		
			S 07° 31' 27" E	29.845m (97.92')
68	33+238.792	205.548m LT (674.37')		
			N 63° 27' 26" W	21.117m (69.28')
67	33+256.506	181.529m LT (595.57')		
			N 12° 45' 49" E	107.978m (354.26')
4	33+205.425	284.398m LT (933.06')		
		52A T		
5	33+210.479	284.993m LT (935.01')		
			S 31° 25' 01" E	25.871m (84.88')
6	33+232.952	272.176m LT (892.97')		
			S 50° 04' 17" W	25.811m (84.68')
7	33+223.624	248.110m LT (814.01')		
			N 09° 16' 10" E	39.156m (128.46')
5	33+210.479	284.993m LT (935.01')		
		52B WLR		
10	33+246.654	141.757m LT (465.08')		
			N 12° 45' 49" E	40.502m (132.88')
67	33+256.506	181.529m LT (595.57')		
			S 63° 27' 26" E	21.117m (69.28')
68	33+238.792	205.548m LT (674.37')		
			S 07° 31' 27" E	41.829m (137.23')
66	33+281.334	147.866m LT (485.12')		
			N 71° 06' 17" W	35.214m (115.53')
10	33+246.654	141.757m LT (465.08')		

***INDICATES POINT LOCATED WITHIN A SPIRAL FOR STATIONS/OFFSETS IN SPIRALS, SEE SHEET NO. 1**

RECEIVED _____, 20____
RECORDED _____, 20____
BOOK _____ PAGE _____
ATHENS COUNTY RECORDER

ENV. 514B
200100003584
Filed for Record in
ATHENS COUNTY, OHIO
JULIA MICHAEL SCOTT
05-11-2001 09:51 AM.
SMALL PLAT 21.60

REV. BY	DATE	DESCRIPTION
		DATE COMPLETED MAY 2, 2001

CENTERLINE SURVEY
ATH-33-30.980 (19.25)
LODI, ALEXANDER & ATHENS TWP
ATHENS CITY
ENV 514 A&B

09:36:33 AM
05/08/01
u:\98294\18287_finaldesign\dgn\right_way\detail-sheets\plots\rp44_45_ath33.dgn

PID NO. 18287
R/W DESIGNER CST
R/W REVIEWER TWM

TABULATED INFORMATION

ATH-33-30.981

44/58

AMENDED
Centerline Survey
○ ATH-33-30.980 (19.25)
Lodi, Alexander & Athens Twp.
Athens City
ENV 514 A & B

20010000875
Filed for Record in
ATHENS COUNTY, OHIO
JULIA MICHAEL SCOTT
09-28-2001 10:09 AM.
AMD SM PLAT 23.50

ATH-33-30.980(19.25)

NOTE: ALL DIMENSIONS ARE IN METERS UNLESS INDICATED OTHERWISE. THE METRIC TO ENGLISH CONVERSION FACTOR IS BASED ON THE U.S. SURVEY FOOT.
1 FOOT = 0.3048006096 METERS
1 METER = 3.28083333335

metric units

* INDICATES POINT LOCATED WITHIN A SPIRAL
FOR STATIONS/OFFSETS IN SPIRALS, SEE SHEET NO. 1

SHEET NUMBER 42, 43, & 46

NO	STATION	OFFSET	BEARING	DISTANCE
		54 WVR		
21	33+335.909	97.115m RT (318.62')		
			S 11° 45' 07" E	33.356m (109.44')
22	33+357.633	122.427m RT (401.66')		
			N 83° 37' 58" W	14.854m (48.73')
35	3+109.516	14.000m LT (45.93')		
			N 11° 42' 18" W	32.120m (105.38')
49	3+141.636	14.000m LT (45.93')		
			S 88° 15' 01" E	14.492m (47.55')
21	33+335.909	97.115m RT (318.62')		
		54 T		
35	3+109.516	14.000m LT (45.93')		
			N 83° 37' 58" W	86.489m (283.76')
37	3+136.346	96.222m LT (315.69')		
			N 09° 22' 24" W	24.740m (81.17')
38	3+161.066	95.215m LT (312.39')		
			S 88° 15' 01" E	4.674m (15.34')
41	3+159.979	90.669m LT (297.47')		
			S 09° 02' 35" E	15.176m (49.79')
42	3+144.819	91.374m LT (299.78')		
			S 84° 02' 26" E	47.839m (156.95')
43	3+130.303	45.791m LT (150.23')		
			N 17° 53' 21" W	19.557m (64.16')
44	3+149.746	47.898m LT (157.15')		
			S 88° 15' 01" E	34.854m (114.35')
49	3+141.636	14.000m LT (45.93')		
			S 11° 42' 18" E	32.120m (105.38')
35	3+109.516	14.000m LT (45.93')		
		55 WLR		
19	33+309.771	67.630m RT (221.88')		
			S 41° 06' 56" E	165.208m (542.02')
62	33+465.755	124.077m RT (407.08')		
			S 75° 08' 34" W	108.808m (356.98')
25	33+386.407	199.365m RT (654.08')		
			N 18° 54' 16" E	22.791m (74.77')
24	33+382.457	176.918m RT (580.44')		
			N 19° 45' 04" E	14.909m (48.91')
23	33+380.090	162.199m RT (532.15')		
			N 00° 34' 01" W	45.674m (149.85')
22	33+357.633	122.427m RT (401.66')		
			N 11° 45' 07" W	51.661m (169.49')
20	33+323.988	83.224m RT (273.04')		
			N 13° 28' 12" W	21.102m (69.23')
19	33+309.771	67.630m RT (221.88')		
		56 WLR		
19	33+309.771	67.630m RT (221.88')		
			N 11° 15' 47" E	30.913m (101.42')
18	33+300.412	38.168m RT (125.22')		
			N 30° 59' 34" E	18.380m (60.30')
17	33+301.083	19.931m RT (65.39')		
			N 28° 43' 35" E	50.189m (164.66')
16	33+300.949	30.389m LT (99.70')		
			N 09° 32' 06" E	10.610m (34.81')
15	33+297.434	40.399m LT (132.54')		
			S 81° 49' 50" E	25.785m (84.60')
58	33+321.551	49.520m LT (162.47')		
			S 87° 36' 23" E	42.275m (138.70')
57	33+359.387	68.377m LT (224.34')		
			N 09° 03' 55" E	13.348m (43.79')
56	33+354.862	80.935m LT (265.53')		
			S 87° 36' 05" E	7.722m (25.33')
	33+361.773	84.378m LT (276.83')		
			S 60° 48' 17" E	483.800m (1587.27')
	33+800.028	149.127m LT (489.26')		
			S 04° 15' 46" W	28.344m (92.99')
	33+817.620	129.359m LT (424.41')		
			N 86° 40' 22" W	452.294m (1483.90')
63	33+449.502	139.133m RT (456.47')		
			N 75° 08' 33" E	21.702m (71.20')
62	33+465.755	124.077m RT (407.08')		
			N 41° 06' 56" W	165.208m (542.02')
19	33+309.771	67.630m RT (221.88')		

SHEET NUMBER 42, 43, & 46

NO	STATION	OFFSET	BEARING	DISTANCE
		56 E		
65	33+327.790	156.048m LT (511.97')		
			S 88° 28' 09" E	440.245m (1444.37')
79	33+647.662	381.752m LT (1252.47')		
			S 04° 15' 46" W	304.242m (998.17')
	33+800.028	149.127m LT (489.26')		
			N 60° 48' 17" W	483.800m (1587.27')
	33+361.773	84.378m LT (276.83')		
			N 01° 59' 55" E	53.340m (175.00')
55	33+337.651	131.953m LT (432.92')		
			N 87° 37' 05" W	1.115m (3.66')
54	33+336.653	131.455m LT (431.28')		
			N 09° 03' 55" E	26.142m (85.77')
	33+327.790	156.048m LT (511.97')		
		57 WLR		
28	33+402.149	258.122m RT (846.86')		
			N 06° 40' 09" E	19.762m (64.84')
27	33+394.677	239.827m RT (786.83')		
			N 16° 35' 07" E	27.976m (91.78')
26	33+388.717	212.493m RT (697.16')		
			N 18° 54' 16" E	13.330m (43.73')
25	33+386.407	199.365m RT (654.08')		
			N 75° 08' 34" E	87.106m (285.78')
63	33+449.502	139.133m RT (456.47')		
			S 86° 40' 22" E	452.294m (1483.90')
	33+817.620	129.359m LT (424.41')		
			S 02° 02' 22" W	187.675m (615.73')
	33+956.407	16.029m LT (52.59')		
			N 86° 40' 41" W	124.106m (407.17')
	33+879.998	84.062m RT (275.80')		
			N 09° 14' 42" W	41.337m (135.62')
	33+840.001	65.000m RT (213.26')		
			N 86° 40' 41" W	263.662m (865.03')
	33+599.987	239.760m RT (786.61')		
			N 65° 14' 03" W	165.071m (541.57')
28	33+402.149	258.122m RT (846.86')		
		57 WVR		
26	33+388.717	212.493m RT (697.16')		
			S 16° 35' 07" W	27.976m (91.78')
27	33+394.677	239.827m RT (786.83')		
			S 06° 40' 09" W	19.762m (64.84')
28	33+402.149	258.122m RT (846.86')		
			N 65° 14' 03" W	11.572m (37.97')
29	2+964.607	10.754m LT (35.28')		
			N 06° 40' 09" E	17.122m (56.17')
30	2+980.684	11.614m LT (38.10')		
			N 16° 35' 08" E	28.898m (94.81')
31	3+007.881	11.133m LT (36.53')		
			S 73° 34' 47" E	11.000m (36.09')
26	33+388.717	212.493m RT (697.16')		
		500 WDR		
	33+361.773	84.378m LT (276.83')		
			N 60° 48' 17" W	33.752m (110.74')
59	33+328.021	84.561m LT (277.43')		
			N 07° 31' 27" W	78.659m (258.07')
66	33+281.334	147.87m LT (485.12')		
			S 71° 06' 17" E	47.171m (154.76')
65	33+327.790	156.048m LT (511.97')		
			S 09° 03' 55" W	26.142m (85.77')
54	33+336.653	131.455m LT (431.28')		
			S 87° 37' 05" E	1.115m (3.66')
55	33+337.651	131.953m LT (432.92')		
			S 01° 59' 55" W	53.340m (175.00')
	33+361.773	84.378m LT (276.83')		

SHEET NUMBER 42 & 43

NO	STATION	OFFSET	BEARING	DISTANCE
		500 WLR		
10	33+246.654	141.757m LT (465.08')		
			S 71° 06' 17" E	35.214m (115.53')
	33+281.334	147.87m LT (485.12')		
			S 07° 31' 27" E	78.659m (258.07')
59	33+328.021	84.561m LT (277.43')		
			S 60° 48' 17" E	33.752m (110.74')
	33+361.773	84.378m LT (276.83')		
			N 87° 36' 05" W	7.722m (25.33')
56	33+354.862	80.935m LT (265.53')		
			S 09° 03' 55" W	13.348m (43.79')
57	33+359.387	68.377m LT (224.34')		
			N 87° 36' 23" W	42.275m (138.70')
58	33+321.551	49.520m LT (162.47')		
			N 81° 49' 50" W	25.785m (84.60')
15	33+297.434	40.399m LT (132.54')		
			N 09° 32' 06" E	10.752m (35.28')
14	33+293.871	50.544m LT (165.83')		
			N 12° 55' 41" E	29.060m (95.34')
13	33+285.882	78.484m LT (257.49')		
			N 07° 51' 07" W	25.148m (82.51')
12	33+270.840	98.637m LT (323.61')		
			N 00° 24' 12" W	49.440m (162.20')
10	33+246.654	141.757m LT (465.08')		
		52B E		
66	33+281.334	147.866m LT (485.12')		
			N 07° 31' 27" W	41.829m (137.23')
68	33+238.792	205.548m LT (674.37')		
			S 63° 24' 49" E	62.086m (203.69')
69	33+318.542	184.019m LT (603.74')		
			S 67° 06' 53" E	41.968m (137.69')
70	33+360.280	188.406m LT (618.13')		
			S 88° 48' 10" E	128.781m (422.51')
71	33+404.563	211.643m LT (694.37')		
			N 01° 50' 47" W	49.536m (162.52')
72	33+448.699	290.829m LT (954.16')		
			S 89° 45' 34" E	54.806m (179.81')
73	33+490.632	317.531m LT (1041.77')		
			N 73° 28' 11" E	34.214m (112.25')
74	33+508.712	342.563m LT (1123.89')		
			N 73° 28' 11" E	61.067m (200.35')
75	33+537.657	388.230m LT (1273.72')		
			N 49° 08' 38" E	53.709m (176.21')
76	33+547.821	439.849m LT (1443.07')		
			N 86° 00' 13" E	34.021m (111.62')
77	33+566.234	98.637m LT (323.61')		
			S 80° 27' 33" E	56.071m (183.96')
78	33+598.703	485.442m LT (1592.66')		
			S 03° 14' 26" W	126.513m (415.07')
79	33+647.662	381.751m LT (1252.47')		
			N 88° 28' 09" W	440.245m (1444.37')
65	33+327.790	156.048m LT (511.97')		
			N 71° 06' 17" W	47.171m (154.76')
66	33+281.334	147.866m LT (485.12')		
		94 WLR		
54	33+193.867	256.787m LT (842.48')		
			N 09° 40' 33" E	4.941m (16.21')
2	33+192.241	261.453m LT (857.79')		
			N 50° 04' 52" E	19.341m (63.46')
3	33+199.235	279.486m LT (916.95')		
			N 80° 27' 09" E	7.902m (25.93')
4	33+205.425	284.398m LT (933.06')		
			S 12° 45' 49" W	31.312m (102.73')
55	33+214.119	254.317m LT (834.37')		
			N 54° 09' 44" W	20.402m (66.93')
54	33+193.867	256.787m LT (842.48')		

RECEIVED 9-28, 2001
RECORDED 9-28, 2001
~~BOOK~~ ENV 514 A&B PAGE
Julia Michael Scott
ATHENS COUNTY RECORDER

REV. BY	DATE	DESCRIPTION
BJS	6/01	ADDED PARCEL 94WLR
BJS	9/01	MODIFIED PARCEL 94WLR

DATE COMPLETED MAY 2, 2001

PID NO. 18287

R/W DESIGNER CST R/W REVIEWER TWM

TABULATED INFORMATION

ATH-33-30.981

45/58

03d3:11 PM
09/27/01
d:\98294\18287_finaldesign\dgn\right_way\detail-sheets\plats\rp44_45_ath33.dgn

AMENDED

CENTERLINE SURVEY

ATH-33-30.980 (19.25)

LODI, ALEXANDER & ATHENS TWP

ATHENS CITY

ENV 514 A&B

200100004842
Filed for Record in
ATHENS COUNTY, OHIO
JULIA MICHAEL SCOTT
06-18-2001 04:08 PM.
AMD SM PLAT 21.60

ATH-33-30.980(19.25)

NOTE: ALL DIMENSIONS ARE IN METERS UNLESS INDICATED OTHERWISE. THE METRIC TO ENGLISH CONVERSION FACTOR IS BASED ON THE U.S. SURVEY FOOT.
1 FOOT = 0.3048006096 METERS
1 METER = 3.28083333335

metric units

* INDICATES POINT LOCATED WITHIN A SPIRAL FOR STATIONS/OFFSETS IN SPIRALS, SEE SHEET NO. 1

SHEET NUMBER 42, 43, & 46

NO	STATION	OFFSET	BEARING	DISTANCE
		54 WVR		
21	33+335.909	97.115m RT (318.62')		
			S 11° 45' 07" E	33.356m (109.44')
22	33+357.633	122.427m RT (401.66')		
			N 83° 37' 58" W	14.854m (48.73')
35	3+109.516	14.000m LT (45.93')		
			N 11° 42' 18" W	32.120m (105.38')
49	3+141.636	14.000m LT (45.93')		
			S 88° 15' 01" E	14.492m (47.55')
21	33+335.909	97.115m RT (318.62')		
		54 T		
35	3+109.516	14.000m LT (45.93')		
			N 83° 37' 58" W	86.489m (283.76')
37	3+136.346	96.222m LT (315.69')		
			N 09° 22' 24" W	24.740m (81.17')
38	3+161.066	95.215m LT (312.39')		
			S 88° 15' 01" E	4.674m (15.34')
41	3+159.979	90.669m LT (297.47')		
			S 09° 02' 35" E	15.176m (49.79')
42	3+144.819	91.374m LT (299.78')		
			S 84° 02' 26" E	47.839m (156.95')
43	3+130.303	45.791m LT (150.23')		
			N 17° 53' 21" W	19.557m (64.16')
44	3+149.746	47.898m LT (157.15')		
			S 88° 15' 01" E	34.854m (114.35')
49	3+141.636	14.000m LT (45.93')		
			S 11° 42' 18" E	32.120m (105.38')
35	3+109.516	14.000m LT (45.93')		
		55 WLR		
19	33+309.771	67.630m RT (221.88')		
			S 41° 06' 56" E	165.208m (542.02')
62	33+465.755	124.077m RT (407.08')		
			S 75° 08' 34" W	108.808m (356.98')
25	33+386.407	199.365m RT (654.08')		
			N 18° 54' 16" E	22.791m (74.77')
24	33+382.457	176.918m RT (580.44')		
			N 19° 45' 04" E	14.909m (48.91')
23	33+380.090	162.199m RT (532.15')		
			N 00° 34' 01" W	45.674m (149.85')
22	33+357.633	122.427m RT (401.66')		
			N 11° 45' 07" W	51.661m (169.49')
20	33+323.988	83.224m RT (273.04')		
			N 13° 28' 12" W	21.102m (69.23')
19	33+309.771	67.630m RT (221.88')		
		56 WLR		
19	33+309.771	67.630m RT (221.88')		
			N 11° 15' 47" E	30.913m (101.42')
18	33+300.412	38.168m RT (125.22')		
			N 30° 59' 34" E	18.380m (60.30')
17	33+301.083	19.931m RT (65.39')		
			N 28° 43' 35" E	50.189m (164.66')
16	33+300.949	30.389m LT (99.70')		
			N 09° 32' 06" E	10.610m (34.81')
15	33+297.434	40.399m LT (132.54')		
			S 81° 49' 50" E	25.785m (84.60')
58	33+321.551	49.520m LT (162.47')		
			S 87° 36' 23" E	42.275m (138.70')
57	33+359.387	68.377m LT (224.34')		
			N 09° 03' 55" E	13.348m (43.79')
56	33+354.862	80.935m LT (265.53')		
			S 87° 36' 05" E	7.722m (25.33')
	33+361.773	84.378m LT (276.83')		
			S 60° 48' 17" E	483.800m (1587.27')
	33+800.028	149.127m LT (489.26')		
			S 04° 15' 46" W	28.344m (92.99')
	33+817.620	129.359m LT (424.41')		
			N 86° 40' 22" W	452.294m (1483.90')
63	33+449.502	139.133m RT (456.47')		
			N 75° 08' 33" E	21.702m (71.20')
62	33+465.755	124.077m RT (407.08')		
			N 41° 06' 56" W	165.208m (542.02')
19	33+309.771	67.630m RT (221.88')		

SHEET NUMBER 42, 43, & 46

NO	STATION	OFFSET	BEARING	DISTANCE
		56 E		
65	33+327.790	156.048m LT (511.97')		
			S 88° 28' 09" E	440.245m (1444.37')
79	33+647.662	381.752m LT (1252.47')		
			S 04° 15' 46" W	304.242m (998.17')
	33+800.028	149.127m LT (489.26')		
			N 60° 48' 17" W	483.800m (1587.27')
	33+361.773	84.378m LT (276.83')		
			N 01° 59' 55" E	53.340m (175.00')
55	33+337.651	131.953m LT (432.92')		
			N 87° 37' 05" W	1.115m (3.66')
54	33+336.653	131.455m LT (431.28')		
			N 09° 03' 55" E	26.142m (85.77')
	33+327.790	156.048m LT (511.97')		
		57 WLR		
28	33+402.149	258.122m RT (846.86')		
			N 06° 40' 09" E	19.762m (64.84')
27	33+394.677	239.827m RT (786.83')		
			N 16° 35' 07" E	27.976m (91.78')
26	33+388.717	212.493m RT (697.16')		
			N 18° 54' 16" E	13.330m (43.73')
25	33+386.407	199.365m RT (654.08')		
			N 75° 08' 34" E	87.106m (285.78')
63	33+449.502	139.133m RT (456.47')		
			S 86° 40' 22" E	452.294m (1483.90')
	33+817.620	129.359m LT (424.41')		
			S 02° 02' 22" W	187.675m (615.73')
	33+956.407	16.029m LT (52.59')		
			N 86° 40' 41" W	124.106m (407.17')
	33+879.998	84.062m RT (275.80')		
			N 09° 14' 42" W	41.337m (135.62')
	33+840.001	65.000m RT (213.26')		
			N 86° 40' 41" W	263.662m (865.03')
	33+599.987	239.760m RT (786.61')		
			N 65° 14' 03" W	165.071m (541.57')
28	33+402.149	258.122m RT (846.86')		
		57 WVR		
26	33+388.717	212.493m RT (697.16')		
			S 16° 35' 07" W	27.976m (91.78')
27	33+394.677	239.827m RT (786.83')		
			S 06° 40' 09" W	19.762m (64.84')
28	33+402.149	258.122m RT (846.86')		
			N 65° 14' 03" W	11.572m (37.97')
29	2+964.607	10.754m LT (35.28')		
			N 06° 40' 09" E	17.122m (56.17')
30	2+980.684	11.614m LT (38.10')		
			N 16° 35' 08" E	28.898m (94.81')
31	3+007.881	11.133m LT (36.53')		
			S 73° 34' 47" E	11.000m (36.09')
26	33+388.717	212.493m RT (697.16')		
		500 WDR		
	33+361.773	84.378m LT (276.83')		
			N 60° 48' 17" W	33.752m (110.74')
59	33+328.021	84.561m LT (277.43')		
			N 07° 31' 27" W	78.659m (258.07')
66	33+281.334	147.87m LT (485.12')		
			S 71° 06' 17" E	47.171m (154.76')
65	33+327.790	156.048m LT (511.97')		
			S 09° 03' 55" W	26.142m (85.77')
54	33+336.653	131.455m LT (431.28')		
			S 87° 37' 05" E	1.115m (3.66')
55	33+337.651	131.953m LT (432.92')		
			S 01° 59' 55" W	53.340m (175.00')
	33+361.773	84.378m LT (276.83')		

SHEET NUMBER 42 & 43

NO	STATION	OFFSET	BEARING	DISTANCE
		500 WLR		
10	33+246.654	141.757m LT (465.08')		
			S 71° 06' 17" E	35.214m (115.53')
	33+281.334	147.87m LT (485.12')		
			S 07° 31' 27" E	78.659m (258.07')
59	33+328.021	84.561m LT (277.43')		
			S 60° 48' 17" E	33.752m (110.74')
	33+361.773	84.378m LT (276.83')		
			N 87° 36' 05" W	7.722m (25.33')
56	33+354.862	80.935m LT (265.53')		
			S 09° 03' 55" W	13.348m (43.79')
57	33+359.387	68.377m LT (224.34')		
			N 87° 36' 23" W	42.275m (138.70')
58	33+321.551	49.520m LT (162.47')		
			N 81° 49' 50" W	25.785m (84.60')
15	33+297.434	40.399m LT (132.54')		
			N 09° 32' 06" E	10.752m (35.28')
14	33+293.871	50.544m LT (165.83')		
			N 12° 55' 41" E	29.060m (95.34')
13	33+285.882	78.484m LT (257.49')		
			N 07° 51' 07" W	25.148m (82.51')
12	33+270.840	98.637m LT (323.61')		
			N 00° 24' 12" W	49.440m (162.20')
10	33+246.654	141.757m LT (465.08')		
		52B E		
66	33+281.334	147.866m LT (485.12')		
			N 07° 31' 27" W	41.829m (137.23')
68	33+238.792	205.548m LT (674.37')		
			S 63° 24' 49" E	62.086m (203.69')
69	33+318.542	184.019m LT (603.74')		
			S 67° 06' 53" E	41.968m (137.69')
70	33+360.280	188.406m LT (618.13')		
			S 88° 48' 10" E	128.781m (422.51')
71	33+404.563	211.643m LT (694.37')		
			N 01° 50' 47" W	49.536m (162.52')
72	33+448.699	290.829m LT (954.16')		
			S 89° 45' 34" E	54.806m (179.81')
73	33+490.632	317.531m LT (1041.77')		
			N 73° 28' 11" E	34.214m (112.25')
74	33+508.712	342.563m LT (1123.89')		
			N 73° 28' 11" E	61.067m (200.35')
75	33+537.657	388.230m LT (1273.72')		
			N 49° 08' 38" E	53.709m (176.21')
76	33+547.821	439.849m LT (1443.07')		
			N 86° 00' 13" E	34.021m (111.62')
77	33+566.234	98.637m LT (323.61')		
			S 80° 27' 33" E	56.071m (183.96')
78	33+598.703	485.442m LT (1592.66')		
			S 03° 14' 26" W	126.513m (415.07')
79	33+647.662	381.751m LT (1252.47')		
			N 88° 28' 09" W	440.245m (1444.37')
65	33+327.790	156.048m LT (511.97')		
			N 71° 06' 17" W	47.171m (154.76')
66	33+281.334	147.866m LT (485.12')		
		94 WLR		
54	33+193.867	256.787m LT (842.48')		
			N 09° 40' 33" E	4.941m (16.21')
2	33+192.241	261.453m LT (857.79')		
			N 44° 12' 33" E	22.920m (75.20')
3	33+198.299	283.558m LT (930.31')		
			S 67° 50' 02" E	7.175m (23.54')
4	33+205.425	284.398m LT (933.06')		
			S 12° 45' 49" W	31.312m (102.73')
55	33+214.119	254.317m LT (834.37')		
			N 54° 09' 44" W	20.402m (66.93')
54	33+193.867	256.787m LT (842.48')		

RECEIVED 6-18, 2001
RECORDED 6-18, 2001
~~BOOK~~ ENV 514 ~~PAGE~~ A+B
Julia Michael Scott
ATHENS COUNTY RECORDER

REV. BY	DATE	DESCRIPTION
BJS	6/01	ADDED PARCEL 94WLR

DATE COMPLETED MAY 2, 2001

PID NO. 18287

R/W DESIGNER CST
R/W REVIEWER TWM

TABULATED INFORMATION

ATH-33-30.981

45/58

01:04:45 PM
06/18/01
u:\98294\18287_finaldesign\dgn\right_way\detail-sheets\plats\rp44_45_ath33.dgn

ATH-33-30.980(19.25)

NOTE: ALL DIMENSIONS ARE IN METERS UNLESS INDICATED OTHERWISE. THE METRIC TO ENGLISH CONVERSION FACTOR IS BASED ON THE U.S. SURVEY FOOT.
1 FOOT = 0.3048006096 METERS
1 METER = 3.28083333335

metric units

CENTERLINE SURVEY
ATH-33-30.980 (19.25)
LODI, ALEXANDER & ATHENS TWP
ATHENS CITY
ENV 514 A&B

SHEET NUMBER 42, 43, & 46				
NO	STATION	OFFSET	BEARING	DISTANCE
		54 WVR		
21	33+335.909	97.115m RT (318.62')		
			S 11° 45' 07" E	33.356m (109.44')
22	33+357.633	122.427m RT (401.66')		
			N 83° 37' 58" W	14.854m (48.73')
35	3+109.516	14.000m LT (45.93')		
			N 11° 42' 18" W	32.120m (105.38')
49	3+141.636	14.000m LT (45.93')		
			S 88° 15' 01" E	14.492m (47.55')
21	33+335.909	97.115m RT (318.62')		
		54 T		
35	3+109.516	14.000m LT (45.93')		
			N 83° 37' 58" W	86.489m (283.76')
37	3+136.346	96.222m LT (315.69')		
			N 09° 22' 24" W	24.740m (81.17')
38	3+161.066	95.215m LT (312.39')		
			S 88° 15' 01" E	4.674m (15.34')
41	3+159.979	90.669m LT (297.47')		
			S 09° 02' 35" E	15.176m (49.79')
42	3+144.819	91.374m LT (299.78')		
			S 84° 02' 26" E	47.839m (156.95')
43	3+130.303	45.791m LT (150.23')		
			N 17° 53' 21" W	19.557m (64.16')
44	3+149.746	47.898m LT (157.15')		
			S 88° 15' 01" E	34.854m (114.35')
49	3+141.636	14.000m LT (45.93')		
			S 11° 42' 18" E	32.120m (105.38')
35	3+109.516	14.000m LT (45.93')		
		55 WLR		
19	33+309.771	67.630m RT (221.88')		
			S 41° 06' 56" E	165.208m (542.02')
62	33+465.755	124.077m RT (407.08')		
			S 75° 08' 34" W	108.808m (356.98')
25	33+386.407	199.365m RT (654.08')		
			N 18° 54' 16" E	22.791m (74.77')
24	33+382.457	176.918m RT (580.44')		
			N 19° 45' 04" E	14.909m (48.91')
23	33+380.090	162.199m RT (532.15')		
			N 00° 34' 01" W	45.674m (149.85')
22	33+357.633	122.427m RT (401.66')		
			N 11° 45' 07" W	51.661m (169.49')
20	33+323.988	83.224m RT (273.04')		
			N 13° 28' 12" W	21.102m (69.23')
19	33+309.771	67.630m RT (221.88')		
		56 WLR		
19	33+309.771	67.630m RT (221.88')		
			N 11° 15' 47" E	30.913m (101.42')
18	33+300.412	38.168m RT (125.22')		
			N 30° 59' 34" E	18.380m (60.30')
17	33+301.083	19.931m RT (65.39')		
			N 28° 43' 35" E	50.189m (164.66')
16	33+300.949	30.389m LT (99.70')		
			N 09° 32' 06" E	10.610m (34.81')
15	33+297.434	40.399m LT (132.54')		
			S 81° 49' 50" E	25.785m (84.60')
58	33+321.551	49.520m LT (162.47')		
			S 87° 36' 23" E	42.275m (138.70')
57	33+359.387	68.377m LT (224.34')		
			N 09° 03' 55" E	13.348m (43.79')
56	33+354.862	80.935m LT (265.53')		
			S 87° 36' 05" E	7.722m (25.33')
	33+361.773	84.378m LT (276.83')		
			S 60° 48' 17" E	483.800m (1587.27')
	33+800.028	149.127m LT (489.26')		
			S 04° 15' 46" W	28.344m (92.99')
	33+817.620	129.359m LT (424.41')		
			N 86° 40' 22" W	452.294m (1483.90')
63	33+449.502	139.133m RT (456.47')		
			N 75° 08' 33" E	21.702m (71.20')
62	33+465.755	124.077m RT (407.08')		
			N 41° 06' 56" W	165.208m (542.02')
19	33+309.771	67.630m RT (221.88')		

SHEET NUMBER 42, 43, & 46				
NO	STATION	OFFSET	BEARING	DISTANCE
		56 E		
65	33+327.790	156.048m LT (511.97')		
			S 88° 28' 09" E	440.245m (1444.37')
79	33+647.662	381.752m LT (1252.47')		
			S 04° 15' 46" W	304.242m (998.17')
	33+800.028	149.127m LT (489.26')		
			N 60° 48' 17" W	483.800m (1587.27')
	33+361.773	84.378m LT (276.83')		
			N 01° 59' 55" E	53.340m (175.00')
55	33+337.651	131.953m LT (432.92')		
			N 87° 37' 05" W	1.115m (3.66')
54	33+336.653	131.455m LT (431.28')		
			N 09° 03' 55" E	26.142m (85.77')
	33+327.790	156.048m LT (511.97')		
		57 WLR		
28	33+402.149	258.122m RT (846.86')		
			N 06° 40' 09" E	19.762m (64.84')
27	33+394.677	239.827m RT (786.83')		
			N 16° 35' 07" E	27.976m (91.78')
26	33+388.717	212.493m RT (697.16')		
			N 18° 54' 16" E	13.330m (43.73')
25	33+386.407	199.365m RT (654.08')		
			N 75° 08' 34" E	87.106m (285.78')
63	33+449.502	139.133m RT (456.47')		
			S 86° 40' 22" E	452.294m (1483.90')
	33+817.620	129.359m LT (424.41')		
			S 02° 02' 22" W	187.675m (615.73')
	33+956.407	16.029m LT (52.59')		
			N 86° 40' 41" W	124.106m (407.17')
	33+879.998	84.062m RT (275.80')		
			N 09° 14' 42" W	41.337m (135.62')
	33+840.001	65.000m RT (213.26')		
			N 86° 40' 41" W	263.662m (865.03')
	33+599.987	239.760m RT (786.61')		
			N 65° 14' 03" W	165.071m (541.57')
28	33+402.149	258.122m RT (846.86')		
		57 WVR		
26	33+388.717	212.493m RT (697.16')		
			S 16° 35' 07" W	27.976m (91.78')
27	33+394.677	239.827m RT (786.83')		
			S 06° 40' 09" W	19.762m (64.84')
28	33+402.149	258.122m RT (846.86')		
			N 65° 14' 03" W	11.572m (37.97')
29	2+964.607	10.754m LT (35.28')		
			N 06° 40' 09" E	17.122m (56.17')
30	2+980.684	11.614m LT (38.10')		
			N 16° 35' 08" E	28.898m (94.81')
31	3+007.881	11.133m LT (36.53')		
			S 73° 34' 47" E	11.000m (36.09')
26	33+388.717	212.493m RT (697.16')		
		500 WDR		
	33+361.773	84.378m LT (276.83')		
			N 60° 48' 17" W	33.752m (110.74')
59	33+328.021	84.561m LT (277.43')		
			N 07° 31' 27" W	78.659m (258.07')
66	33+281.334	147.87m LT (485.12')		
			S 71° 06' 17" E	47.171m (154.76')
65	33+327.790	156.048m LT (511.97')		
			S 09° 03' 55" W	26.142m (85.77')
54	33+336.653	131.455m LT (431.28')		
			S 87° 37' 05" E	1.115m (3.66')
55	33+337.651	131.953m LT (432.92')		
			S 01° 59' 55" W	53.340m (175.00')
	33+361.773	84.378m LT (276.83')		

SHEET NUMBER 42 & 43				
NO	STATION	OFFSET	BEARING	DISTANCE
		500 WLR		
10	33+246.654	141.757m LT (465.08')		
			S 71° 06' 17" E	35.214m (115.53')
	33+281.334	147.87m LT (485.12')		
			S 07° 31' 27" E	78.659m (258.07')
59	33+328.021	84.561m LT (277.43')		
			S 60° 48' 17" E	33.752m (110.74')
	33+361.773	84.378m LT (276.83')		
			N 87° 36' 05" W	7.722m (25.33')
56	33+354.862	80.935m LT (265.53')		
			S 09° 03' 55" W	13.348m (43.79')
57	33+359.387	68.377m LT (224.34')		
			N 87° 36' 23" W	42.275m (138.70')
58	33+321.551	49.520m LT (162.47')		
			N 81° 49' 50" W	25.785m (84.60')
15	33+297.434	40.399m LT (132.54')		
			N 09° 32' 06" E	10.752m (35.28')
14	33+293.871	50.544m LT (165.83')		
			N 12° 55' 41" E	29.060m (95.34')
13	33+285.882	78.484m LT (257.49')		
			N 07° 51' 07" W	25.148m (82.51')
12	33+270.840	98.637m LT (323.61')		
			N 00° 24' 12" W	49.440m (162.20')
10	33+246.654	141.757m LT (465.08')		
		52B E		
66	33+281.334	147.866m LT (485.12')		
			N 07° 31' 27" W	41.829m (137.23')
68	33+238.792	205.548m LT (674.37')		
			S 63° 24' 49" E	62.086m (203.69')
69	33+318.542	184.019m LT (603.74')		
			S 67° 06' 53" E	41.968m (137.69')
70	33+360.280	188.406m LT (618.13')		
			S 88° 48' 10" E	128.781m (422.51')
71	33+404.563	211.643m LT (694.37')		
			N 01° 50' 47" W	49.536m (162.52')
72	33+448.699	290.829m LT (954.16')		
			S 89° 45' 34" E	54.806m (179.81')
73	33+490.632	317.531m LT (1041.77')		
			N 73° 28' 11" E	34.214m (112.25')
74	33+508.712	342.563m LT (1123.89')		
			N 73° 28' 11" E	61.067m (200.35')
75	33+537.657	388.230m LT (1273.72')		
			N 49° 08' 38" E	53.709m (176.21')
76	33+547.821	439.849m LT (1443.07')		
			N 86° 00' 13" E	34.021m (111.62')
77	33+566.234	98.637m LT (323.61')		
			S 80° 27' 33" E	56.071m (183.96')
78	33+598.703	485.442m LT (1592.66')		
			S 03° 14' 26" W	126.513m (415.07')
79	33+647.662	381.751m LT (1252.47')		
			N 88° 28' 09" W	440.245m (1444.37')
65	33+327.790	156.048m LT (511.97')		
			N 71° 06' 17" W	47.171m (154.76')
66	33+281.334	147.866m LT (485.12')		

*INDICATES POINT LOCATED WITHIN A SPIRAL
FOR STATIONS/OFFSETS IN SPIRALS, SEE SHEET NO. 1

RECEIVED _____, 20__
RECORDED _____, 20__
BOOK _____ PAGE _____
ATHENS COUNTY RECORDER

ENV. 514B
200100003585
Filed for Record in
ATHENS COUNTY, OHIO
JULIA MICHAEL SCOTT
05-11-2001 09:51 AM.
SMALL PLAT 21.60

REV. BY	DATE	DESCRIPTION
DATE COMPLETED		MAY 2, 2001

R/W DESIGNER CST
R/W REVIEWER TWM
PID NO. 18287

TABULATED INFORMATION

ATH-33-30.981

45/58

09:36:33 AM
05/08/01
ud198294\18287_final\design\dgn\right_way\detail-sheets\plate\rp44_45_ath33.dgn

ATH-33-30.980 (19.25)

L.L.5 & L.L.6, SEC 6, T8N, R14W
L.L.6, SEC 5, T8N, R14W
ALEXANDER TWP., ATHENS COUNTY
THE OHIO COMPANY PURCHASE

metric units

BASIS FOR BEARINGS:

THE PROJECT (GROUND LEVEL) COORDINATE VALUES ARE RELATIVE TO STATE PLANE COORDINATES (OHIO SOUTH ZONE, NAD83) BY A PROJECT ADJUSTMENT FACTOR (PAF) = 1.00010239 AND IS BASED ON A MEAN PROJECT LATITUDE OF 39° 14' 21" N AND AN ELEVATION OF 264.4 METERS. THOSE COORDINATE VALUES ARE FROM AN ACTUAL GPS SURVEY MADE IN 1998 AND 1999 BY ROBERT C. CANTER, P.S. TO OBTAIN GRID DISTANCES FOR STATE PLANE COORDINATES, DIVIDE THE PROJECT DISTANCE OR COORDINATES BY THE (PAF).

REFERENCE DATUM:
VERTICAL NAVD88 (L233=291.440 METERS)
HORIZONTAL NAD83 (NGS TOWNSEND RESET= 39° 17' 20.173620" N 82° 05' 49.498020" W)

MONUMENT LEGEND

- EXISTING R/W MONUMENT BOX
- EXISTING CONCRETE MONUMENT
- PROPOSED CONCRETE MONUMENT
- RAILROAD SPIKE FOUND
- RAILROAD SPIKE SET
- I.R.F. IRON PIN FOUND
- I.R.F. IRON PIN FOUND W/ ID CAP
- I.R.S. IRON PIN SET W/ ID CAP
- P.F. IRON PIPE FOUND
- P.S. IRON PIPE SET
- P.K.F. P.K. NAIL FOUND
- P.K.S. P.K. NAIL SET
- STONE FOUND
- (C) FOUND BY CANTER SURVEYING
- POST FOUND

NOTE: THE EXISTING R/W WAS ESTABLISHED USING:

R/W PLANS: ATH-33-16.30

COUNTY & TWP. ROADS: 40 FEET AS PER VERBAL CONFIRMATION FROM THE ATHENS COUNTY ENGINEERS OFFICE (EXCEPT TWP. RD. 1271-30')

NOTE: ALL DIMENSIONS ARE IN METERS UNLESS INDICATED OTHERWISE. THE METRIC TO ENGLISH CONVERSION FACTOR IS BASED ON THE U.S. SURVEY FOOT.
1 FOOT = 0.3048006096 METERS
1 METER = 3.28083333335

NOTE: ALL IRON PINS SET ARE TO BE 19mm (3/4") x 0.75m (30") TOPPED BY A 38mm (1½") ALUMINUM CAP, STAMPED "ODOT R\W" AND "M-E COMPANIES PS 7531".

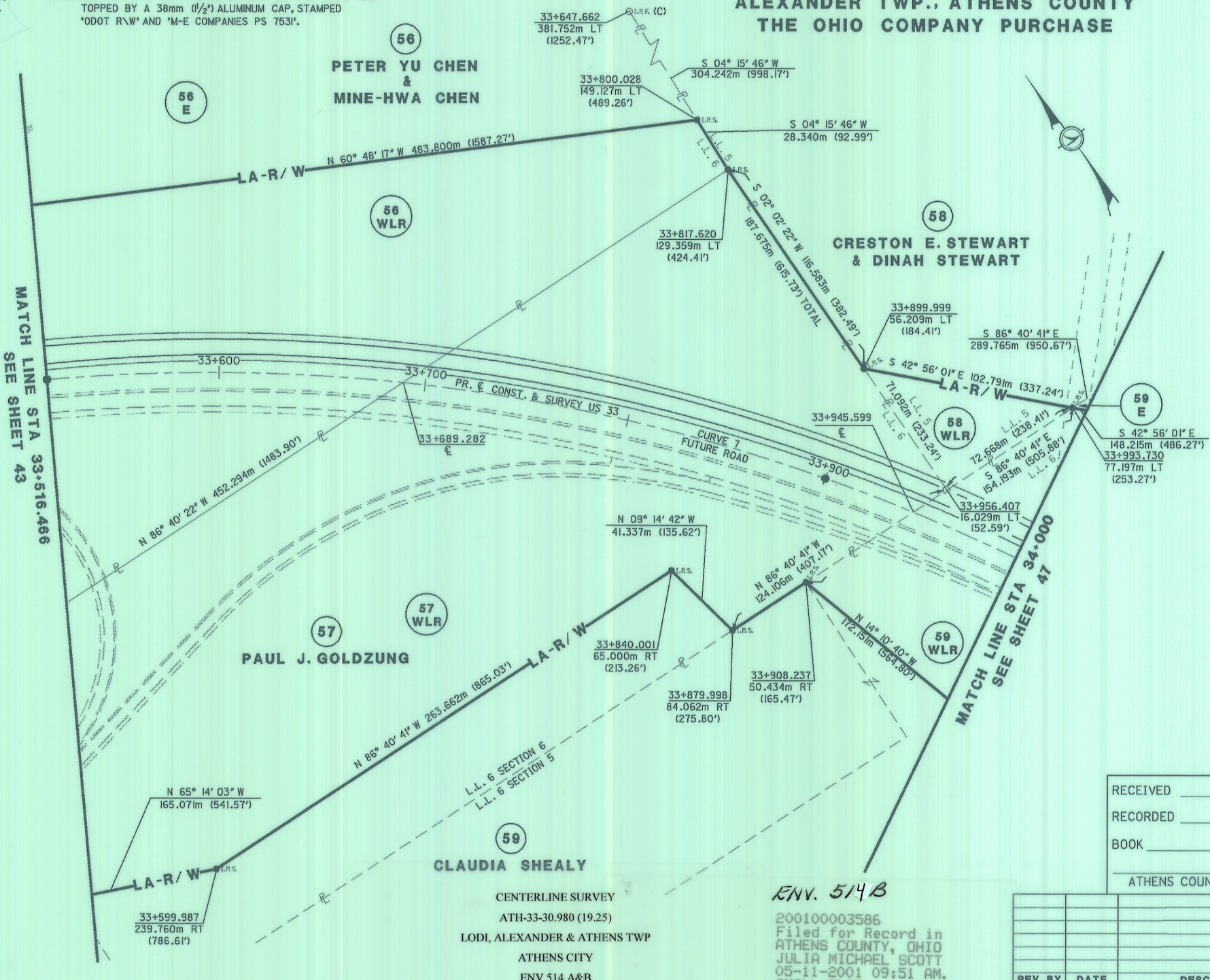

CENTERLINE SURVEY
ATH-33-30.980 (19.25)
LODI, ALEXANDER & ATHENS TWP
ATHENS CITY
ENV 514 A&B

ENV. 514B

200100003586
Filed for Record in
ATHENS COUNTY, OHIO
JULIA MICHAEL SCOTT
05-11-2001 09:51 AM.
SMALL PLAT 21.60

RECEIVED _____ ,20____
RECORDED _____ ,20____
BOOK _____ PAGE _____
ATHENS COUNTY RECORDER

REV. BY	DATE	DESCRIPTION

DATE COMPLETED MAY 2, 2001

SCALE IN METERS 0 10 20 40

PID NO. 18287

R/W DESIGNER CST
R/W REVIEWER TWM

RIGHT OF WAY PLAN
STA 33+516.466 TO STA 34+000
ATH-33-30.980(19.25)

46/58

09:36:10 AM
05/08/01
ut:\98294\18287_finaldesign\dgn\right_way\detail-sheets\plots\rp46_ath33.dgn

ATH-33-30.980(19.25)

L.L. 5 SEC 6, L.L. 6, SEC 5, T8N, R14W
ALEXANDER TWP
ATHENS COUNTY
THE OHIO COMPANY PURCHASE

metric units

BASIS FOR BEARINGS:

THE PROJECT (GROUND LEVEL) COORDINATE VALUES ARE RELATIVE TO STATE PLANE COORDINATES (OHIO SOUTH ZONE, NAD83) BY A PROJECT ADJUSTMENT FACTOR (PAF) = 1.00010239 AND IS BASED ON A MEAN PROJECT LATITUDE OF 39° 14′ 21″ N AND AN ELEVATION OF 264.4 METERS. THOSE COORDINATE VALUES ARE FROM AN ACTUAL GPS SURVEY MADE IN 1998 AND 1999 BY ROBERT C. CANTER, P.S. TO OBTAIN GRID DISTANCES FOR STATE PLANE COORDINATES, DIVIDE THE PROJECT DISTANCE OR COORDINATES BY THE (PAF).

REFERENCE DATUM:
VERTICAL NAVD88 (L233=291.440 METERS)
HORIZONTAL NAD83 (NGS TOWNSEND RESET=
39° 17′ 20.173620″ N 82° 05′ 49.498020″ W)

MONUMENT LEGEND

- EXISTING R/W MONUMENT BOX
- EXISTING CONCRETE MONUMENT
- PROPOSED CONCRETE MONUMENT
- RAILROAD SPIKE FOUND
- RAILROAD SPIKE SET
- I.R.F. IRON PIN FOUND
- I.R.F. IRON PIN FOUND W/ ID CAP
- I.R.S. IRON PIN SET W/ ID CAP
- P.F. IRON PIPE FOUND
- P.S. IRON PIPE SET
- P.K.F. P.K. NAIL FOUND
- P.K.S. P.K. NAIL SET
- STONE FOUND
- (C) FOUND BY CANTER SURVEYING
- POST FOUND

NOTE: ALL DIMENSIONS ARE IN METERS UNLESS INDICATED OTHERWISE. THE METRIC TO ENGLISH CONVERSION FACTOR IS BASED ON THE U.S. SURVEY FOOT.
1 FOOT = 0.3048006096 METERS
1 METER = 3.28083333335

NOTE: ALL IRON PINS SET ARE TO BE 19mm (3/4") x 0.75m (30") TOPPED BY A 38mm (1½") ALUMINUM CAP, STAMPED "ODOT R\W" AND "M-E COMPANIES PS 7531".

NOTE: THE EXISTING R/W WAS ESTABLISHED USING:

R/W PLANS: ATH-33-16.30

COUNTY & TWP. ROADS: 40 FEET AS PER VERBAL CONFIRMATION FROM THE ATHENS COUNTY ENGINEERS OFFICE (EXCEPT TWP. RD. 1271-30')

NOTE: ALL REMAINING E-PARCELS IRON PINS ARE TO BE SET IF THE STATE OF OHIO PURCHASES THE PARCEL AND ARE TO BE 16mm (5/8") x .75m (30") TOPPED BY A PLASTIC CAP, STAMPED "M-E COMPANIES" AND S-7531"

US33	
CURVE 7	
P.I.	33+902.107
Δ	50° 36′ 28″ (RT)
Dc	45° 30′ 54″ (RT)
R	900.000m (2952.75′)
Ls	80.000m (262.46′)
θs	02° 32′ 47″ (RT)
LT	53.339m (174.99′)
ST	26.672m (87.51′)
Lc	714.947m (2345.60′)
Ts	465.641m (1527.67′)
Es	95.844m (314.44′)
TS	33+436.466
SC	33+516.466
CS	34+231.412
ST	34+311.412

FOR STATIONS/OFFSETS IN SPIRALS, SEE NOTE IN SHEET NO. 1

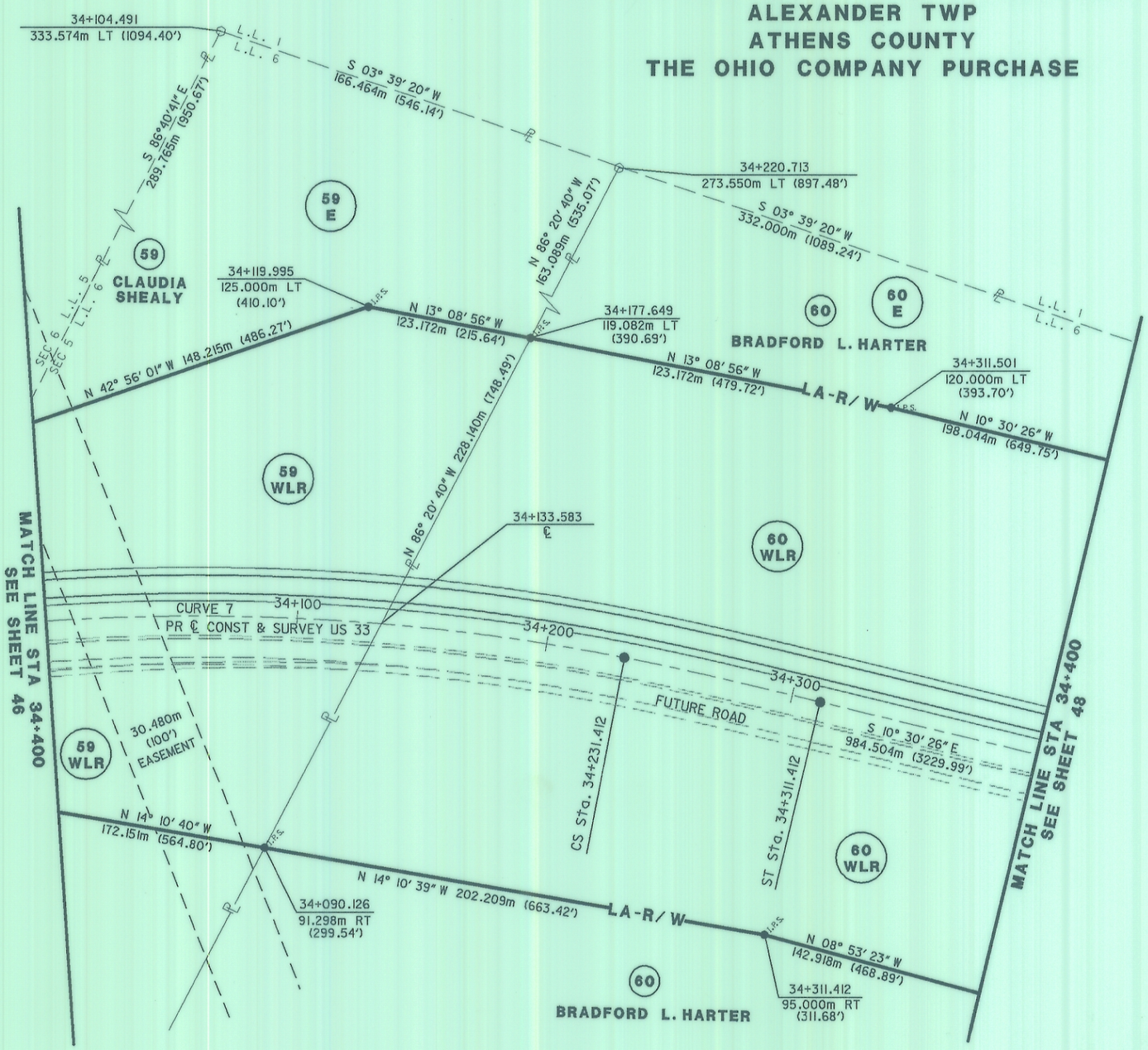

CENTERLINE SURVEY
ATH-33-30.980 (19.25)
LODI, ALEXANDER & ATHENS TWP
ATHENS CITY
ENV 514 A&B

ENV 514B
200100003587
Filed for Record in
ATHENS COUNTY, OHIO
JULIA MICHAEL SCOTT
05-11-2001 09:51 AM.
SMALL PLAT 21.60

RECEIVED _____ ,20____
RECORDED _____ ,20____
BOOK _____ PAGE ____
ATHENS COUNTY RECORDER

REV. BY	DATE	DESCRIPTION

DATE COMPLETED MAY 2, 2001

SCALE IN METERS 0 20 40

PID NO. 18287

R/W DESIGNER CST
R/W REVIEWER TWM

RIGHT OF WAY PLAN
STA 33+600 TO STA 34+400

ATH-33-30.980(19.25)

47/58

09:36:46 AM
05-09-01
us_9829\18287_finaldesign\dgn\right_way\detail-sheets\plots\rp47_ath33.dgn

MONUMENT LEGEND

- EXISTING R/W MONUMENT BOX
- EXISTING CONCRETE MONUMENT
- PROPOSED CONCRETE MONUMENT
- RAILROAD SPIKE FOUND
- RAILROAD SPIKE SET
- I.P.F. IRON PIN FOUND
- I.P.F. IRON PIN FOUND W/ ID CAP
- I.P.S. IRON PIN SET W/ ID CAP
- P.F. IRON PIPE FOUND
- P.S. IRON PIPE SET
- P.K.F. P.K. NAIL FOUND
- P.K.S. P.K. NAIL SET
- STONE FOUND
- (C) FOUND BY CANTER SURVEYING
- POST FOUND

ATH-33-30.980(19.25)

L.L. 4, L.L.5, & L.L. 6, SEC 5, T8N, R14W
ALEXANDER TWP
ATHENS COUNTY
THE OHIO COMPANY PURCHASE

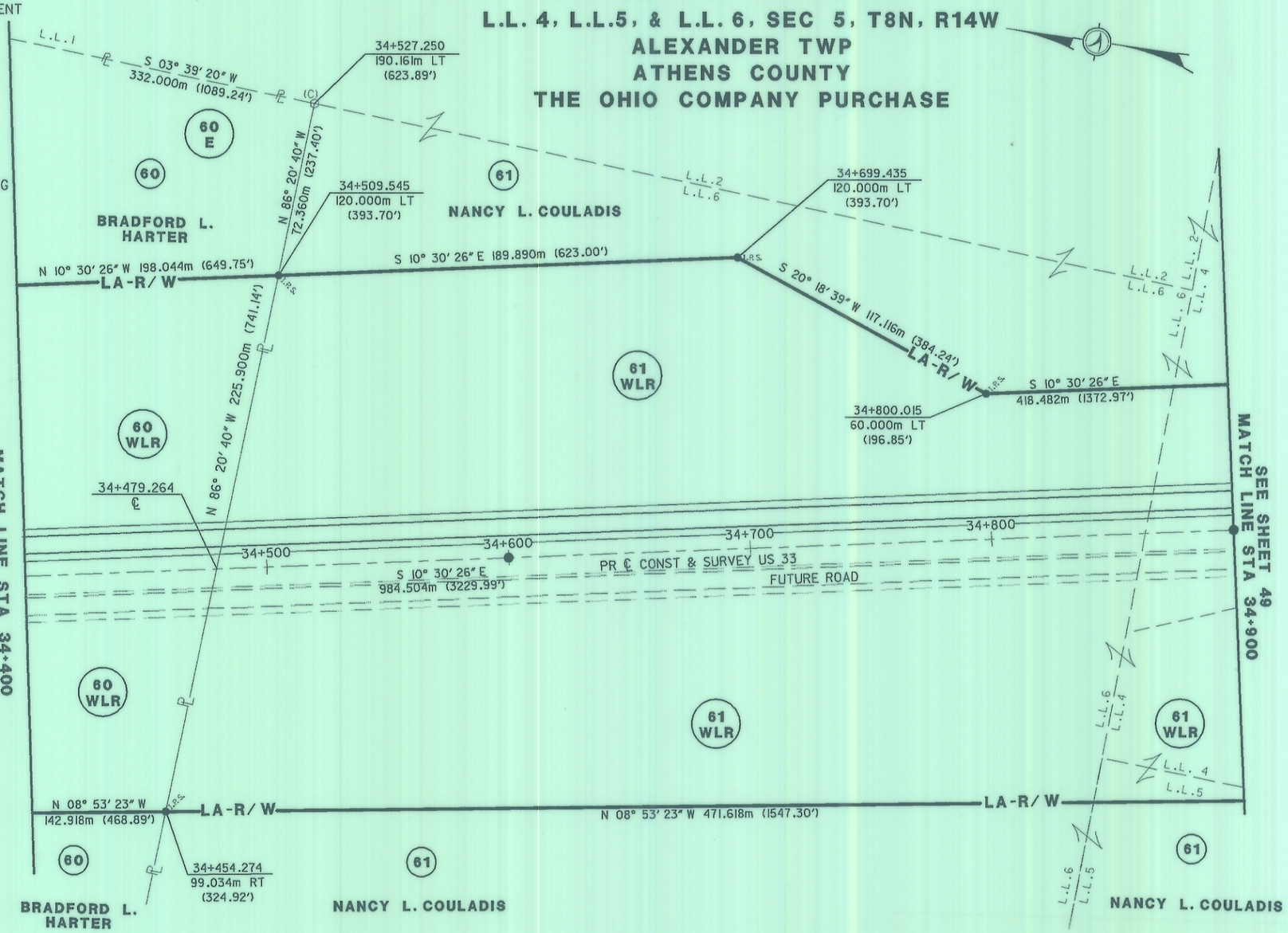

ENV. 514 B

200100003588
Filed for Record in
ATHENS COUNTY, OHIO
JULIA MICHAEL SCOTT
05-11-2001 09:51 AM.
SMALL PLAT 21.60

CENTERLINE SURVEY
ATH-33-30.980 (19.25)
LODI, ALEXANDER & ATHENS TWP
ATHENS CITY
ENV 514 A&B

BASIS FOR BEARINGS:

THE PROJECT (GROUND LEVEL) COORDINATE VALUES ARE RELATIVE TO STATE PLANE COORDINATES (OHIO SOUTH ZONE, NAD83) BY A PROJECT ADJUSTMENT FACTOR (PAF) = 1.00010239 AND IS BASED ON A MEAN PROJECT LATITUDE OF 39° 14' 21" N AND AN ELEVATION OF 264.4 METERS. THOSE COORDINATE VALUES ARE FROM AN ACTUAL GPS SURVEY MADE IN 1998 AND 1999 BY ROBERT C. CANTER, P.S. TO OBTAIN GRID DISTANCES FOR STATE PLANE COORDINATES, DIVIDE THE PROJECT DISTANCE OR COORDINATES BY THE (PAF).

REFERENCE DATUM:
VERTICAL NAVD88 (L233=291.440 METERS)
HORIZONTAL NAD83 (NGS TOWNSEND RESET= 39° 17' 20.173620" N 82° 05' 49.498020" W)

NOTE: THE EXISTING R/W WAS ESTABLISHED USING:

R/W PLANS: ATH-33-16.30

COUNTY & TWP. ROADS: 40 FEET AS PER VERBAL CONFIRMATION FROM THE ATHENS COUNTY ENGINEERS OFFICE (EXCEPT TWP. RD. 1271-30')

NOTE: ALL IRON PINS SET ARE TO BE 19mm (3/4") x 0.75m (30") TOPPED BY A 38mm (1½") ALUMINUM CAP, STAMPED "ODOT R\W" AND "M-E COMPANIES PS 7531".

NOTE: ALL DIMENSIONS ARE IN METERS UNLESS INDICATED OTHERWISE. THE METRIC TO ENGLISH CONVERSION FACTOR IS BASED ON THE U.S. SURVEY FOOT.
1 FOOT = 0.3048006096 METERS
1 METER = 3.28083333335

NOTE: ALL REMAINING E-PARCELS IRON PINS ARE TO BE SET IF THE STATE OF OHIO PURCHASES THE PARCEL AND ARE TO BE 16mm (5/8") x .75m (30") TOPPED BY A PLASTIC CAP, STAMPED "M-E COMPANIES" AND S-7531"

RECEIVED _____, 20____
RECORDED _____, 20____
BOOK _____ PAGE _____

ATHENS COUNTY RECORDER

REV. BY	DATE	DESCRIPTION

DATE COMPLETED MAY 2, 2001

metric units

SCALE IN METERS 0 10 20 40

PID NO. 18287

R/W DESIGNER CST
R/W REVIEWER TWM

RIGHT OF WAY PLAN
STA 34+400 TO STA 34+900

ATH-33-30.980(19.25)

48/58

09:36:52 AM
05/08/01
u:\98294\18287_finaldesign\dgn\right_way\detail-sheets\plats\rp48_ath33.dgn

ATH-33-30.980(19.25)

L.L. 3, L.L. 4, L.L.5, SEC 5, T8N, R14W

ALEXANDER TWP
ATHENS COUNTY
THE OHIO COMPANY PURCHASE

BASIS FOR BEARINGS:

THE PROJECT (GROUND LEVEL) COORDINATE VALUES ARE RELATIVE TO STATE PLANE COORDINATES (OHIO SOUTH ZONE, NAD83) BY A PROJECT ADJUSTMENT FACTOR (PAF) = 1.00010239 AND IS BASED ON A MEAN PROJECT LATITUDE OF 39° 14' 21" N AND AN ELEVATION OF 264.4 METERS. THOSE COORDINATE VALUES ARE FROM AN ACTUAL GPS SURVEY MADE IN 1998 AND 1999 BY ROBERT C. CANTER, P.S. TO OBTAIN GRID DISTANCES FOR STATE PLANE COORDINATES, DIVIDE THE PROJECT DISTANCE OR COORDINATES BY THE (PAF).

REFERENCE DATUM:
VERTICAL NAVD88 (L233=291.440 METERS)
HORIZONTAL NAD83 (NGS TOWNSEND RESET= 39° 17' 20.173620" N 82° 05' 49.498020" W)

PROPERTY OWNERS

- (66) FRANCIS EUGENE DICKEN & HAZEL DICKEN
- (68) JOHN MICHAEL DICKEN & CORINNA WAYNETTE DICKEN
- (69) CHARLES J. SANDERS

MONUMENT LEGEND

- EXISTING R/W MONUMENT BOX
- EXISTING CONCRETE MONUMENT
- PROPOSED CONCRETE MONUMENT
- RAILROAD SPIKE FOUND
- RAILROAD SPIKE SET
- I.P.F. IRON PIN FOUND
- I.P.F. IRON PIN FOUND W/ ID CAP
- I.P.S. IRON PIN SET W/ ID CAP
- P.F. IRON PIPE FOUND
- P.S. IRON PIPE SET
- P.K.F. P.K. NAIL FOUND
- P.K.S. P.K. NAIL SET
- STONE FOUND
- (C) FOUND BY CANTER SURVEYING
- POST FOUND

NOTE: THE EXISTING R/W WAS ESTABLISHED USING:
R/W PLANS: ATH-33-16.30
COUNTY & TWP. ROADS: 40 FEET AS PER VERBAL CONFIRMATION FROM THE ATHENS COUNTY ENGINEERS OFFICE (EXCEPT TWP. RD. 1271-30')

NOTE: ALL DIMENSIONS ARE IN METERS UNLESS INDICATED OTHERWISE. THE METRIC TO ENGLISH CONVERSION FACTOR IS BASED ON THE U.S. SURVEY FOOT.
1 FOOT = 0.3048006096 METERS
1 METER = 3.28083333335

FOR CURVE INFORMATION, SEE SHEET NO. 5
FOR TABULATED INFORMATION, SEE SHEET NO. 50

NOTE: ALL IRON PINS SET ARE TO BE 19mm (3/4") x 0.75m (30") TOPPED BY A 38mm (1Φ") ALUMINUM CAP, STAMPED "ODOT R/W" AND "M-E COMPANIES PS 7531".

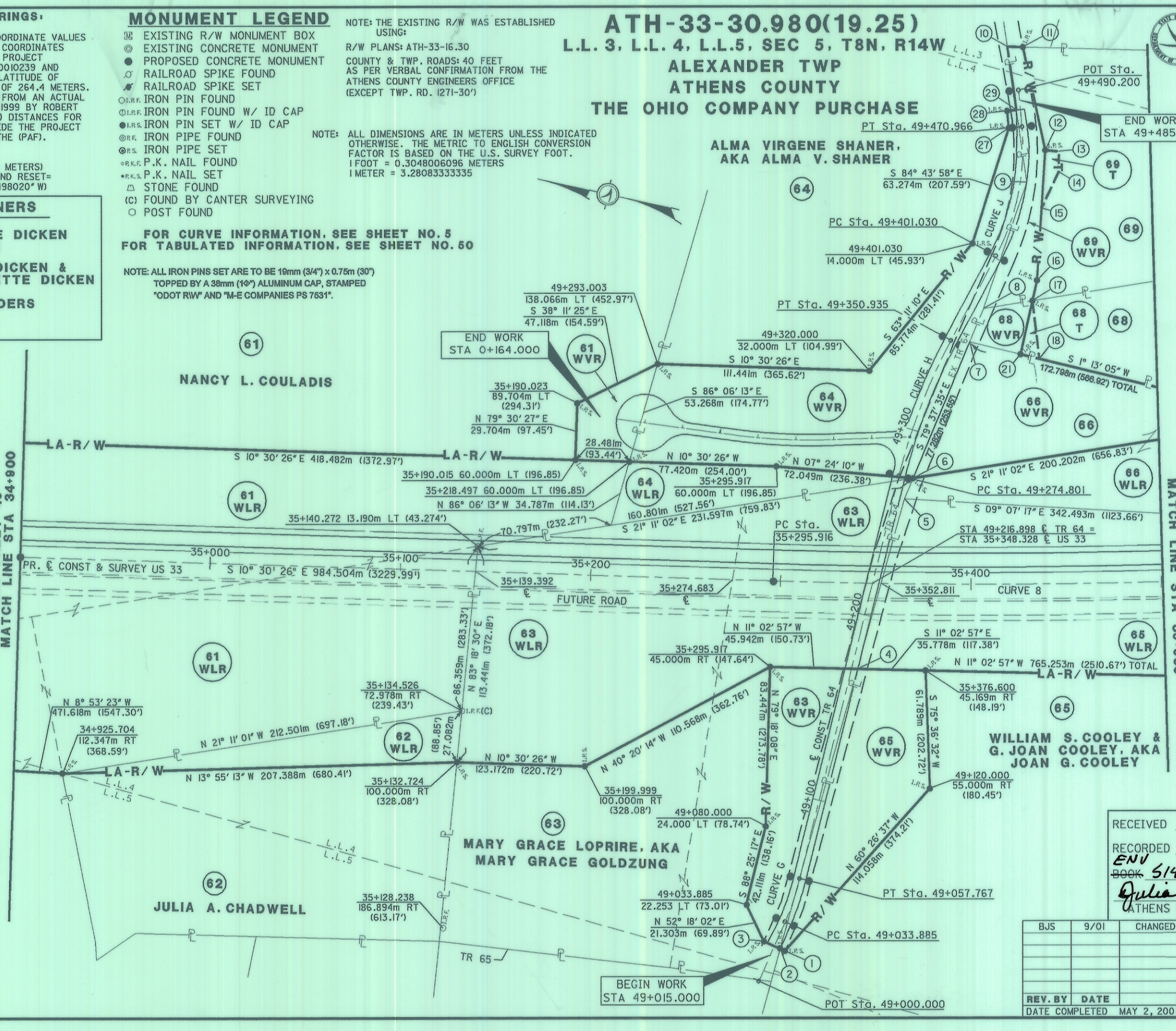

RECEIVED	9-28, 2001	
RECORDED	9-28, 2001	
ENV ~~BOOK~~ 514 A&B PAGE		
Julia Michael Scott		
ATHENS COUNTY RECORDER		

REV. BY	DATE	DESCRIPTION
BJS	9/01	CHANGED PARCEL 69 OWNERSHIP

DATE COMPLETED MAY 2, 2001

metric units

SCALE IN METERS

PID NO. 18287

R/W DESIGNER CST
R/W REVIEWER TWM

RIGHT OF WAY PLAN
STA 34+900 TO STA 35+500

ATH-33-30.980(19.25)

49/58

AMENDED
Centerline Survey
ATH-33-30.980 (19.25)
Lodi, Alexander & Athens Twp.
Athens City
ENV 514 A & B

20010008276
Filed for Record in
ATHENS COUNTY, OHIO
JULIA MICHAEL SCOTT
09-28-2001 10:09 AM.
AMD SM PLAT 23.60

03:04:13 PM
09/27/01
u:\98294\18287_finaldesign\dgn\right_way\detail-sheets\plats\rp49_ath33.dgn

ATH-33-30.980(19.25)

L.L. 3, L.L. 4, L.L.5, SEC 5, T8N, R14W
ALEXANDER TWP
ATHENS COUNTY
THE OHIO COMPANY PURCHASE

metric units

SCALE IN METERS 0 10 20 40

PID NO. 18287

R/W DESIGNER CST
R/W REVIEWER TWM

RIGHT OF WAY PLAN
STA 34+900 TO STA 35+500

ATH-33-30.980(19.25)

49/58

CENTERLINE SURVEY
ATH-33-30.980 (19.25)
LODI, ALEXANDER & ATHENS TWP
ATHENS CITY
ENV 514 A&B

09:36:59 AM
05/08/01
\\4:\98294\18287_finaldesign\dgn\right_way\detail-sheets\plots\rp49_ath33.dgn

BASIS FOR BEARINGS:

THE PROJECT (GROUND LEVEL) COORDINATE VALUES ARE RELATIVE TO STATE PLANE COORDINATES (OHIO SOUTH ZONE, NAD83) BY A PROJECT ADJUSTMENT FACTOR (PAF) = 1.00010239 AND IS BASED ON A MEAN PROJECT LATITUDE OF 39° 14' 21" N AND AN ELEVATION OF 264.4 METERS. THOSE COORDINATE VALUES ARE FROM AN ACTUAL GPS SURVEY MADE IN 1998 AND 1999 BY ROBERT C. CANTER, P.S. TO OBTAIN GRID DISTANCES FOR STATE PLANE COORDINATES, DIVIDE THE PROJECT DISTANCE OR COORDINATES BY THE (PAF).

REFERENCE DATUM:
VERTICAL NAVD88 (L233=291.440 METERS)
HORIZONTAL NAD83 (NGS TOWNSEND RESET=
39° 17' 20.173620" N 82° 05' 49.498020" W)

PROPERTY OWNERS

(66) FRANCIS EUGENE DICKEN & HAZEL DICKEN

(68) JOHN MICHAEL DICKEN & CORINNA WAYNETTE DICKEN

(69) CHARLES J. SANDERS & NANCY C. SANDERS, AKA NANCY C. WEBB

MONUMENT LEGEND

- EXISTING R/W MONUMENT BOX
- EXISTING CONCRETE MONUMENT
- PROPOSED CONCRETE MONUMENT
- RAILROAD SPIKE FOUND
- RAILROAD SPIKE SET
- I.R.F. IRON PIN FOUND
- I.R.F. IRON PIN FOUND W/ ID CAP
- I.R.S. IRON PIN SET W/ ID CAP
- P.F. IRON PIPE FOUND
- P.S. IRON PIPE SET
- P.K.F. P.K. NAIL FOUND
- P.K.S. P.K. NAIL SET
- STONE FOUND
- (C) FOUND BY CANTER SURVEYING
- POST FOUND

NOTE: THE EXISTING R/W WAS ESTABLISHED USING:

R/W PLANS: ATH-33-16.30

COUNTY & TWP. ROADS: 40 FEET AS PER VERBAL CONFIRMATION FROM THE ATHENS COUNTY ENGINEERS OFFICE (EXCEPT TWP. RD. 1271-30')

NOTE: ALL DIMENSIONS ARE IN METERS UNLESS INDICATED OTHERWISE. THE METRIC TO ENGLISH CONVERSION FACTOR IS BASED ON THE U.S. SURVEY FOOT.
1 FOOT = 0.3048006096 METERS
1 METER = 3.28083333335

FOR CURVE INFORMATION, SEE SHEET NO. 5
FOR TABULATED INFORMATION, SEE SHEET NO. 50

NOTE: ALL IRON PINS SET ARE TO BE 19mm (3/4") x 0.75m (30") TOPPED BY A 38mm (1½") ALUMINUM CAP, STAMPED "ODOT R\W" AND "M-E COMPANIES PS 7531".

POT Sta. 49+490.200
END WORK STA 49+485.000
PT Sta. 49+470.966
ALMA VIRGENE SHANER, AKA ALMA V. SHANER
S 84° 43' 58" E 63.274m (207.59')
PC Sta. 49+401.030
49+401.030 14.000m LT (45.93')
CURVE J
R/W
69 T
69 WVR
69
PT Sta. 49+350.935
S 63° 11' 10" E 85.774m (281.41')
49+320.000 32.000m LT (104.99')
S 10° 30' 26" E 111.441m (365.62')
68 WVR
68 T
68
S 1° 13' 05" W 172.798m (566.92') TOTAL
END WORK STA 0+164.000
61 WVR
61
NANCY L. COULADIS
49+293.003 138.066m LT (452.97')
S 38° 11' 25" E 47.118m (154.59')
35+190.023 89.704m LT (294.31')
N 79° 30' 27" E 29.704m (97.45')
S 86° 06' 13" E 53.268m (174.77')
64 WVR
66 WVR
66
49+300 CURVE H
S 79° 37' 35" E 177.282m (253.55') EX TR 64
LA-R/W
S 10° 30' 26" E 418.482m (1372.97')
LA-R/W
28.48m (93.44')
N 10° 30' 26" W 77.420m (254.00')
N 07° 24' 10" W 72.049m (236.38')
S 21° 11' 02" E 200.202m (656.83')
35+190.015 60.000m LT (196.85)
35+218.497 60.000m LT (196.85)
35+295.917 60.000m LT (196.85)
64 WLR
66 WLR
PC Sta. 49+274.801
N 86° 06' 13" W 34.787m (114.13')
160.80lm (527.56')
S 21° 11' 02" E 231.597m (759.83')
63 WLR
S 09° 07' 17" E 342.493m (1123.66')
35+140.272 13.190m LT (43.274')
70.797m (232.27')
PC Sta. 35+295.916
STA 49+216.898 ℄ TR 64 = STA 35+348.328 ℄ US 33
SEE SHEET 48 MATCH LINE STA 34+900
61 WLR
35+000
35+100
35+200
35+400
PR. ℄ CONST & SURVEY US 33
S 10° 30' 26" E 984.504m (3229.99')
35+139.392 ℄ FUTURE ROAD
35+274.683 ℄
35+352.811 ℄ CURVE 8
49+200
63 WLR
N 11° 02' 57" W 45.942m (150.73')
S 11° 02' 57" E 35.778m (117.38')
65 WLR
35+295.917 45.000m RT (147.64')
N 11° 02' 57" W 765.253m (2510.67') TOTAL
LA-R/W
35+376.600 45.169m RT (148.19')
65
63 WVR
65 WVR
N 79° 18' 08" E 83.447m (273.78')
℄ CONST TR 64
S 75° 36' 32" W 61.789m (202.72')
WILLIAM S. COOLEY & G. JOAN COOLEY, AKA JOAN G. COOLEY
49+120.000 55.000m RT (180.45')
N 8° 53' 23" W 471.618m (1547.30')
34+925.704 112.347m RT (368.59')
N 21° 11' 01" W 212.501m (697.18')
62 WLR
35+134.526 72.978m RT (239.43')
86.359m (283.33')
N 83° 18' 30" E 113.441m (372.18')
O I.R.F.(C)
27.082m (88.85')
N 40° 20' 14" W 110.568m (362.76')
N 10° 30' 26" W 123.172m (220.72')
LA-R/W
N 13° 55' 13" W 207.388m (680.41')
35+132.724 100.000m RT (328.08')
35+199.999 100.000m RT (328.08')
49+080.000 24.000 LT (78.74')
R/W
49+100 ℄ CONST TR 64
N 60° 26' 37" W 114.058m (374.21')
L.L.4
L.L.5
63
MARY GRACE LOPRIRE, AKA MARY GRACE GOLDZUNG
62
JULIA A. CHADWELL
35+128.238 186.894m RT (613.17')
49+033.885 22.253 LT (73.01')
S 88° 25' 17" E 42.11m (138.16')
CURVE G
N 52° 18' 02" E 21.303m (69.89')
PT Sta. 49+057.767
PC Sta. 49+033.885
TR 65
BEGIN WORK STA 49+015.000
POT Sta. 49+000.000
SEE SHEET 51 MATCH LINE STA 35+500

RECEIVED _____ ,20____
RECORDED _____ ,20____
BOOK _____ PAGE _____
ATHENS COUNTY RECORDER

ENV. 514B
200100003589
Filed for Record in
ATHENS COUNTY, OHIO
JULIA MICHAEL SCOTT
05-11-2001 09:51 AM.
SMALL PLAT 21.60

REV. BY	DATE	DESCRIPTION
DATE COMPLETED	MAY 2, 2001	

ATH-33-30.980(19.25)

metric units

NO	STATION	OFFSET	BEARING	DISTANCE
		SHEET NUMBER 49		
		63WVR		
2	49+020.000	3.453m RT (11.33')		
			N 11° 37' 31" E	9.549m (31.33')
3	49+020.000	6.096m LT (20.00')		
			N 52° 18' 02" E	21.303m (69.89')
	49+033.885	22.253m LT (73.01')		
			S 88° 25' 17" E	42.111m (138.16')
	49+080.000	24.000m LT (78.74')		
			N 79° 18' 08" E	83.447m (273.78')
	35+295.917	45.000m RT (147.64')		
			S 11° 02' 57" E	45.942m (150.73')
4	35+341.277	44.863m RT (147.19')		
			N 86° 50' 16" W	151.908m (498.38')
2	49+020.000	3.453m RT (11.33')		
		64WVR		
6	35+369.022	55.347m LT (181.58')		
			N 07° 24' 10" W	72.049m (236.38')
	35+295.917	60.000m LT (196.85')		
			N 10° 30' 26" W	77.420m (254.00')
	35+218.497	60.000m LT (196.85')		
			S 86° 06' 13" E	53.268m (174.77')
	49+293.003	138.066m LT (452.97')		
			S 10° 30' 26" E	111.441m (365.62')
	49+320.000	32.000m LT (104.99')		
			S 63° 11' 10" E	85.774m (281.41')
	49+401.030	14.000m LT (45.93')		
			S 84° 43' 58" E	63.274m (207.59')
27	49+470.966	7.000m LT (22.97')		
			N 72° 29' 18" E	9.034m (29.64')
28	49+480.000	7.000m LT (22.97')		
			S 17° 30' 42" E	4.913m (16.12')
29	49+480.000	2.087m LT (6.85')		
			S 69° 26' 47" W	38.036m (124.79')
9	49+422.545	3.376m RT (11.08')		
			N 83° 19' 54" W	69.990m (229.63')
8	49+373.779	7.270m RT (23.85')		
			N 79° 37' 35" W	96.158m (315.48')
6	35+369.022	55.347m LT (181.58')		
		65WVR		
1	49+020.000	6.096m RT (20.00')		
			N 11° 37' 31" E	2.643m (8.67')
2	49+020.000	3.453m RT (11.33')		
			S 86° 50' 16" E	151.908m (498.38')
4	35+341.277	44.863m RT (147.19')		
			S 11° 02' 57" E	35.778m (117.38')
	35+376.600	45.169m RT (148.19')		
			S 75° 36' 32" W	61.789m (202.72')
	49+120.000	55.000m RT (180.45')		
			N 60° 26' 37" W	114.058m (374.21')
1	49+020.000	6.096m RT (20.00')		
		63WLR 65WLR 66WLR		
4	35+341.277	44.863m RT (147.19')		
			S 86° 50' 16" E	92.272m (302.73')
5	35+364.538	44.429m LT (145.76')		
			S 79° 37' 35" E	11.779m (38.64')
6	35+369.022	55.347m LT (181.58')		

NO	STATION	OFFSET	BEARING	DISTANCE
		SHEET NUMBER 49		
		68WVR		
7	49+354.991	9.082m RT (29.80')		
			S 79° 37' 35" E	18.875m (61.93')
8	49+373.779	7.270m RT (23.85')		
			S 21° 21' 34" E	25.967m (85.19')
17	49+389.493	27.943m RT (91.68')		
			N 89° 46' 00" W	28.609m (93.86')
21	49+361.945	35.659m RT (116.99')		
			N 01° 13' 05" E	27.472m (90.13')
7	49+354.991	9.082m RT (29.80')		
		68T		
17	49+389.493	27.943m RT (91.68')		
			S 70° 49' 20" W	30.518m (100.12')
18	49+364.512	45.473m RT (149.19')		
			N 01° 13' 05" E	10.144m (33.28')
21	49+361.945	35.659m RT (116.99')		
			S 89° 46' 00" E	28.609m (93.86')
17	49+389.493	27.943m RT (91.68')		
		69WVR		
8	49+373.779	7.270m RT (23.85')		
			S 83° 19' 54" E	69.990m (229.63')
9	49+422.545	3.376m RT (11.08')		
			N 69° 26' 47" E	71.485m (234.53')
10	49+513.651	1.811m LT (5.94')		
			S 10° 42' 27" E	8.190m (26.87')
11	49+511.971	6.206m RT (20.36')		
			S 65° 24' 04" W	55.124m (180.85')
12	49+458.888	11.738m RT (38.51')		
			S 81° 24' 06" W	68.250m (223.92')
16	49+400.000	25.000m RT (82.02')		
			N 89° 46' 00" W	10.911m (35.80')
17	49+389.493	27.943m RT (91.68')		
			N 21° 21' 34" W	25.967m (85.19')
8	49+373.779	7.270m RT (23.85')		

NO	STATION	OFFSET	BEARING	DISTANCE
		SHEET NUMBER 49		
		69T		
12	49+458.888	11.738m RT (38.51')		
			S 07° 14' 08" E	7.255m (23.80')
13	49+458.396	18.972m RT (62.24')		
			S 78° 41' 49" W	10.573m (34.69')
14	49+449.281	19.335m RT (63.44')		
			N 77° 07' 55" W	21.181m (69.49')
15	49+431.336	13.573m RT (44.53')		
			N 81° 24' 06" E	30.446m (99.89')
12	49+458.888	11.738m RT (38.51')		

NOTE: ALL DIMENSIONS ARE IN METERS UNLESS INDICATED OTHERWISE. THE METRIC TO ENGLISH CONVERSION FACTOR IS BASED ON THE U.S. SURVEY FOOT.
1 FOOT = 0.3048006096 METERS
1 METER = 3.28083333335

• INDICATES POINT LOCATED WITHIN A SPIRAL
FOR STATIONS/OFFSETS IN SPIRALS, SEE SHEET NO. 1

CENTERLINE SURVEY
ATH-33-30.980 (19.25)
LODI, ALEXANDER & ATHENS TWP
ATHENS CITY
ENV 514 A&B

ENV. 514B

200100003590
Filed for Record in
ATHENS COUNTY, OHIO
JULIA MICHAEL SCOTT
05-11-2001 09:51 AM.
SMALL PLAT 21.60

RECEIVED , 20___
RECORDED , 20___
BOOK PAGE ____
ATHENS COUNTY RECORDER

REV. BY	DATE	DESCRIPTION

DATE COMPLETED MAY 2, 2001

P.I.D. NO.

R/W DESIGNER CST
R/W REVIEWER TWM

TABULATED INFORMATION

ATH-33-30.980(19.25)

50/58

09:37:00 AM
05/08/01
\\3829\18287_finaldesign\dgn\right_way\detail-sheets\plate\rp50_ath33.dgn

ATH-33-30.980(19.25)

L.L. 4&6, SEC 4&5, T8N, R14W
ALEXANDER TWP
ATHENS COUNTY
THE OHIO COMPANY PURCHASE

MONUMENT LEGEND

- EXISTING R/W MONUMENT BOX
- EXISTING CONCRETE MONUMENT
- PROPOSED CONCRETE MONUMENT
- RAILROAD SPIKE FOUND
- RAILROAD SPIKE SET
- I.R.F. IRON PIN FOUND
- I.R.F. IRON PIN FOUND W/ ID CAP
- I.R.S. IRON PIN SET W/ ID CAP
- P.F. IRON PIPE FOUND
- P.S. IRON PIPE SET
- P.K.F. P.K. NAIL FOUND
- P.K.S. P.K. NAIL SET
- STONE FOUND
- (C) FOUND BY CANTER SURVEYING
- POST FOUND

BASIS FOR BEARINGS:

THE PROJECT (GROUND LEVEL) COORDINATE VALUES ARE RELATIVE TO STATE PLANE COORDINATES (OHIO SOUTH ZONE, NAD83) BY A PROJECT ADJUSTMENT FACTOR (PAF) = 1.00010239 AND IS BASED ON A MEAN PROJECT LATITUDE OF 39° 14' 21" N AND AN ELEVATION OF 264.4 METERS. THOSE COORDINATE VALUES ARE FROM AN ACTUAL GPS SURVEY MADE IN 1998 AND 1999 BY ROBERT C. CANTER, P.S. TO OBTAIN GRID DISTANCES FOR STATE PLANE COORDINATES, DIVIDE THE PROJECT DISTANCE OR COORDINATES BY THE (PAF).

REFERENCE DATUM:
VERTICAL NAVD88 (L233=291.440 METERS)
HORIZONTAL NAD83 (NGS TOWNSEND RESET=
39° 17' 20.173620" N 82° 05' 49.498020" W)

metric units

35+807.117
259.216m LT
(850.45')

35+803.123
250.378m LT
(821.45')

L.L. 4
L.L. 6
S 03° 44' 51" W 411.536m (1350.18')

35+772.664
181.233m LT
(594.60')

L.L. 3
L.L. 4
L.L. 3
L.L. 6

S 86° 06' 13" E
231.914m (573.07')

65 E

65
WILLIAM S. COOLEY &
G. JOAN COOLEY, AKA
JOAN G. COOLEY

68

JOHN MICHAEL DICKEN &
CORINNA WAYNETTE DICKEN

66 WVR

35+571.376
82.612m LT
(271.04')

35+737.565
97.485m LT
(319.83')

N 19° 13' 42" W
447.490m (1468.14')

LA-R/W

S 1° 13' 05" W
172.798m (566.92')
(TOTAL)

R/W

S 21° 11' 02" E
200.202m (656.83')

LA-R/W S 21° 37' 27" E 162.580m (533.40')

66

FRANCIS EUGENE DICKEN
& HAZEL DICKEN

66 WLR

65 WLR

S 88° 52' 04" E
89.568m (293.86')

PT Sta. 35+833.356

SEE SHEET 49
MATCH LINE STA 35+500

SEE SHEET 52
MATCH LINE STA 36+100

35+704.088
13.235m LT
(43.42')

N 09° 07' 17" W
342.493m (1123.66')

35+600
35+700
35+800
35+900
36+000

S 19° 18' 18" E
1487.214m (4789.25')

PR. ℄ CONST & SURVEY US 33
CURVE 8
FUTURE ROAD

35+698.986
℄

35+708.493
12.610m LT
(41.37')

65 WLR

SEC 5
SEC 4

35+675.654
62.296m RT
(204.38')

LA-R/W

S 86° 06' 13" E
L.L. 4
L.L. 6

N 11° 02' 57" W 765.253m (2510.67')

N 86° 01' 01" W
237.26m (778.42')

LA-R/W

36+093.933
119.772m RT
(392.95')

L.L. 5
L.L. 9

65
WILLIAM S. COOLEY &
G. JOAN COOLEY, AKA
JOAN G. COOLEY

US33 CURVE 8	
P.I.	35+565.166
Δ	08° 47' 53" (LT)
R	3500.000m (11482.80')
T	269.249m (883.35')
L	537.440m (1763.23')
E	10.341m (33.93')
PC	35+295.916
PT	35+833.356

NOTE: ALL DIMENSIONS ARE IN METERS UNLESS INDICATED OTHERWISE. THE METRIC TO ENGLISH CONVERSION FACTOR IS BASED ON THE U.S. SURVEY FOOT.
1 FOOT = 0.3048006096 METERS
1 METER = 3.28083333335

NOTE: ALL IRON PINS SET ARE TO BE 19mm (3/4") x 0.75m (30") TOPPED BY A 38mm (1½") ALUMINUM CAP, STAMPED "ODOT R\W" AND "M-E COMPANIES PS 7531".

NOTE: ALL REMAINING E-PARCELS IRON PINS ARE TO BE SET IF THE STATE OF OHIO PURCHASES THE PARCEL AND ARE TO BE 16mm (5/8") x .75m (30") TOPPED BY A PLASTIC CAP, STAMPED "M-E COMPANIES" AND S-7531"

NOTE: THE EXISTING R/W WAS ESTABLISHED USING:

R/W PLANS: ATH-33-16.30

COUNTY & TWP. ROADS: 40 FEET AS PER VERBAL CONFIRMATION FROM THE ATHENS COUNTY ENGINEERS OFFICE (EXCEPT TWP. RD. 1271-30')

RECEIVED _____ ,20____
RECORDED _____ ,20____
BOOK _____ PAGE ____
ATHENS COUNTY RECORDER

200100003591
Filed for Record in
ATHENS COUNTY, OHIO
JULIA MICHAEL SCOTT
05-11-2001 09:51 AM.
SMALL PLAT 21.60

REV. BY	DATE	DESCRIPTION
DATE COMPLETED	MAY 2, 2001	

CENTERLINE SURVEY
ATH-33-30.980 (19.25)
LODI, ALEXANDER & ATHENS TWP
ATHENS CITY
ENV 514 A&B

ENV. 514B

SCALE IN METERS 0 10 20 40

PID NO. 18287

R/W DESIGNER CST
R/W REVIEWER TWM

RIGHT OF WAY PLAN
STA 35+500 TO STA 36+100

ATH-33-30.980(19.25)

51 / 58

09:37:09 AM
05/08/01
u:\98294\18287_finaldesign\dgn\right_way\detail-sheets\plats\rpSLath33.dgn

ATH-33-30.980(19.25)

L.L. 1, L.L. 2, L.L. 4, L.L. 5 & L.L. 6 SEC 4, T8N, R14W
ALEXANDER TWP
ATHENS COUNTY
THE OHIO COMPANY PURCHASE

metric units

BASIS FOR BEARINGS:

THE PROJECT (GROUND LEVEL) COORDINATE VALUES ARE RELATIVE TO STATE PLANE COORDINATES (OHIO SOUTH ZONE, NAD83) BY A PROJECT ADJUSTMENT FACTOR (PAF) = 1.00010239 AND IS BASED ON A MEAN PROJECT LATITUDE OF 39° 14' 21" N AND AN ELEVATION OF 264.4 METERS. THOSE COORDINATE VALUES ARE FROM AN ACTUAL GPS SURVEY MADE IN 1998 AND 1999 BY ROBERT C. CANTER, P.S. TO OBTAIN GRID DISTANCES FOR STATE PLANE COORDINATES, DIVIDE THE PROJECT DISTANCE OR COORDINATES BY THE (PAF).

REFERENCE DATUM:
VERTICAL NAVD88 (L233=291.440 METERS)
HORIZONTAL NAD83 (NGS TOWNSEND RESET=
39° 17' 20.173620" N 82° 05' 49.498020" W)

MONUMENT LEGEND

- EXISTING R/W MONUMENT BOX
- EXISTING CONCRETE MONUMENT
- PROPOSED CONCRETE MONUMENT
- RAILROAD SPIKE FOUND
- RAILROAD SPIKE SET
- I.R.F. IRON PIN FOUND
- I.R.F. IRON PIN FOUND W/ ID CAP
- I.R.S. IRON PIN SET W/ ID CAP
- P.F. IRON PIPE FOUND
- P.S. IRON PIPE SET
- P.K.F. P.K. NAIL FOUND
- P.K.S. P.K. NAIL SET
- STONE FOUND
- (C) FOUND BY CANTER SURVEYING
- POST FOUND

65 WILLIAM S. COOLEY & G. JOAN COOLEY, AKA JOAN G. COOLEY

73 NEAL E. DICKEN & SUZANNE DICKEN

75 JAN ELDRIDGE

70 ROGER E. VAN NEST & CHERYL A. VAN NEST

72 DONNA GREEN

74 JOHN E. GOETTGE

36+719.078, 315.031m LT (1033.57')
S 87° 07' 22" E 199.653m (655.03')
36+643.698, 130.154m LT (427.02')
N 29° 13' 28" W 57.156m (187.52')
36+700.000, 140.000m LT (459.32')
S 03° 44' L.L. 4 411.536m (1350.18') L.L. 6
N 19° 13' 42" W 447.490m (1468.14')
36+187.734, 98.160m LT (322.05')
S 3° 44' 51" W 86.415m (283.52')
S 03° 44' 51" W 180.05lm (590.72')
36+267.249, 64.322m LT (211.03')
S 29° 13' 28" E 382.162m (1253.81')
LA-R/W
N 87° 07' 22" W 208.007m (682.44')
S 87° 07' 22" E 208.952m (685.54')
N 86° 01' 01" W 237.261m (778.42')
36+145.485 ℄
36+200
36+300
36+400
36+500
36+600
PR. ℄ CONST & SURVEY US 33
FUTURE ROAD
36+353.408, 27.657m LT (90.74')
N 03° 44' 51" E 323.769m (1062.23')
36+418.397 ℄
36+590.630 ℄
S 19° 18' 18" E 1487.214m(4789.51')
S 03° 44' 51" W 230.133m (755.03')
36+565.164, 62.458m RT (204.91')
36+564.807, 63.333m RT (207.79')
N 08° 09' 14" E 25.302m (83.01')
36+587.258, 75.000m RT (246.06')
N 87° 07' 22" W 12.600m (41.34')
23.344m (79.87') TOTAL
N 19° 18' 18" W 112.742m (369.89')
36+560.050, 75.000m RT (246.06')
27.208m (89.27')
36+700.000, 75.000m RT (246.063')
36+108.899, 85.000m RT (278.87')
S 86° 01' 01" E 199.405m (654.22')
36+349.522 ℄
S 78° 41' 36" W 113.763m (373.24')
N 19° 18' 18" W 218.394m (716.52')
LA-R/W
N 19° 18' 18" W 228.679m (750.26')
36+337.578, 85.000m RT (278.87')
36+555.973, 85.000m RT (278.87')
36+618.225, 91.092m RT (298.86')
N 86° 01' 01" W 37.856m (124.20')

SEE SHEET 51 MATCH LINE STA 36+100

SEE SHEET 53 MATCH LINE STA 36+700

NOTE: THE EXISTING R/W WAS ESTABLISHED USING:
R/W PLANS: ATH-33-16.30
COUNTY & TWP. ROADS: 40 FEET AS PER VERBAL CONFIRMATION FROM THE ATHENS COUNTY ENGINEERS OFFICE (EXCEPT TWP. RD. 1271-30')

NOTE: ALL REMAINING E-PARCELS IRON PINS ARE TO BE SET IF THE STATE OF OHIO PURCHASES THE PARCEL AND ARE TO BE 16mm (5/8") x .75m (30") TOPPED BY A PLASTIC CAP, STAMPED "M-E COMPANIES" AND S-7531"

NOTE: ALL IRON PINS SET ARE TO BE 19mm (3/4") x 0.75m (30") TOPPED BY A 38mm (1½") ALUMINUM CAP, STAMPED "ODOT R\W" AND "M-E COMPANIES PS 7531".

NOTE: ALL DIMENSIONS ARE IN METERS UNLESS INDICATED OTHERWISE. THE METRIC TO ENGLISH CONVERSION FACTOR IS BASED ON THE U.S. SURVEY FOOT.
1 FOOT = 0.3048006096 METERS
1 METER = 3.28083333335

CENTERLINE SURVEY
ATH-33-30.980 (19.25)
LODI, ALEXANDER & ATHENS TWP
ATHENS CITY
ENV 514 A&B

ENV. 514B

200100003592
Filed for Record in
ATHENS COUNTY, OHIO
JULIA MICHAEL SCOTT
05-11-2001 09:51 AM.
SMALL PLAT 21.60

RECEIVED _____ ,20____
RECORDED _____ ,20____
BOOK _____ PAGE _____
ATHENS COUNTY RECORDER

REV. BY	DATE	DESCRIPTION

DATE COMPLETED MAY 2, 2001

SCALE IN METERS 0 10 20 40

PID NO. 18287

R/W DESIGNER CST
R/W REVIEWER TWM

RIGHT OF WAY PLAN
STA 36+100 TO STA 36+700

ATH-33-30.980(19.25)

52/58

09:37:45 AM
05/08/01
u:\98294\18287_final\design\dgn\right_way\detail-sheets\plate1\rp52_ath33.dgn

ATH-33-30.980(19.25)

ALEXANDER TWP
L.L. 1, SEC 4, T8N R14W
LODI TWP
SEC 34, T4N, R13W
ATHENS COUNTY
THE OHIO COMPANY PURCHASE

metric units

MONUMENT LEGEND

- EXISTING R/W MONUMENT BOX
- EXISTING CONCRETE MONUMENT
- PROPOSED CONCRETE MONUMENT
- RAILROAD SPIKE FOUND
- RAILROAD SPIKE SET
- I.R.F. IRON PIN FOUND
- I.R.F. IRON PIN FOUND W/ ID CAP
- I.R.S. IRON PIPE SET W/ ID CAP
- P.R.F. IRON PIPE FOUND
- P.R.S. IRON PIPE SET
- P.K.F. P.K. NAIL FOUND
- P.K.S. P.K. NAIL SET
- STONE FOUND
- (C) FOUND BY CANTER SURVEYING
- POST FOUND

(81) JERRY W. McDONALD & SHERRI L. PERRY
(82) TERRY B. GURA
(83) LETHA ELEANOR MATHENY

36+719.078
315.031m LT
(1033.57')
L.L.1
S 03° 41' 35" W 249.062m (817.13')
36+948.344
217.722m LT
(714.31')
S 03° 41' 35" W 153.319m (503.02')
S 37° 07' 12" W
43.557m (142.90')
S 85° 51' 04" W
39.468m (129.49')
36+972.432
181.432m LT
(595.25')
36+962.113
143.337m LT
(470.27')
37+082.559
160.756m LT
(527.42')
37+089.477
157.820m LT
(517.78')
L.L.1
ALEXANDER TWP SEC 4, T8N, R14W
LODI TWP SEC 34, T4N, R13W
S 03° 41' 35" W 145.185m (476.33')
37+057.756
80.022m LT
(262.54')
N 87° 07' 22" W
84.017m (275.65')
37+223.122
101.096m LT
(331.68')
S 26° 34' 04" E
312.140m (1024.08')
N 26° 34' 04" W 166.703m (546.93')
LA-R/W
S 03° 41' 35" W
7.124m (23.37')
37+229.680 98.313m LT (322.55')
N 03° 41' 35" E
269.355m (883.11')
262.231m (860.34')
65.441m
N 68° 59' 11" E
214.701'
N 31° 28' 20" W 10.396m (34.11')
37+221.469 10.709m LT (100.75')
37+176.515 21.264m LT (69.77)
37+112.007
31.464m LT (103.23')
N 10° 19' 12" W
65.310m (214.27')
N 31° 10' 12" W
45.935m (150.71')
37+231.631
32.900m LT
(107.94')
86.783m (284.72')
37+250.267
℄
S 27° 32' 02" W
151.761m (497.92')
37+294.421
℄
S 86° 40' 24" E
72.094m (236.53')
37+280.833
32.593m RT
(106.93')
37+120.000
75.000m RT
(246.06')
N 14° 19' 38" W
36.364m (119.30')
37+086.515
67.450m RT (221.29')
N 77° 21' 12" W
5.180m (17.00')
37+083.773
71.845m RT
(235.71')
N 87° 07' 22" W
200.993m (659.42')
S 85° 51' 04" W
85.018m (278.93')
S 14° 11' 58" W 114.701m (376.32')
36+939.885
61.276m LT
(201.04')
N 78° 35' 45" W
84.295m (276.56')
37+025.128
℄
36+903.488
℄
36+896.837
11.198m RT (36.74')
36+859.255
33.423m RT
(109.66')
S 71° 28' 04" W
53.267m (174.76')
36+858.536
86.685m RT
(284.40')
N 53° 43' 37" E
57.714m (189.35')
N 37° 52' 58" W 107.505m (352.71')
N 37° 52' 58" W 112.345m (368.59')
36+981.870
106.095m RT
(348.08')
37+040.913
134.911m RT
(442.62')
36+875.379
141.887m RT
(465.51')
36+935.418
220.022m RT
(721.86')
N 01° 34' 15" E 187.701m (615.82')
36+700.000
75.000m RT
(246.06')
36+700.000
140.000m LT
(459.32')
S 20° 02' 04" E 262.134m (860.02')
PR. ℄ CONST & SURVEY US 33
S 19° 18' 18" E
1487.214m(4789.25')
36+800
36+900
37+000
37+100
37+200
FUTURE ROAD
N 49° 54' 13" W
43.662m (143.25')
N 10° 46' 27" W
91.546m (300.35')
N 23° 35' 00" W
115.073m (377.54')
37+210.533
88.580m RT
(290.62')
LA-R/W
L.L.1
L.L.2

75 E
76 E
77 E
75 WLR
76 WLR
77 WLR
80 WLR
81 WLR
82 WLR
83 WLR
75 JAN ELDRIDGE
76 LORETTA DOUGLAS
77 BARBARA J. REICHENBACH & JOHN R. REICHENBACH
80 BARBARA REICHENBACH & JACK REICHENBACH

SEE SHEET 52
MATCH LINE STA 36+700

MATCH LINE STA 37+300
SEE SHEET 54

BASIS FOR BEARINGS:

THE PROJECT (GROUND LEVEL) COORDINATE VALUES ARE RELATIVE TO STATE PLANE COORDINATES (OHIO SOUTH ZONE, NAD83) BY A PROJECT ADJUSTMENT FACTOR (PAF) = 1.00010239 AND IS BASED ON A MEAN PROJECT LATITUDE OF 39° 14' 21" N AND AN ELEVATION OF 264.4 METERS. THOSE COORDINATE VALUES ARE FROM AN ACTUAL GPS SURVEY MADE IN 1998 AND 1999 BY ROBERT C. CANTER, P.S. TO OBTAIN GRID DISTANCES FOR STATE PLANE COORDINATES, DIVIDE THE PROJECT DISTANCE OR COORDINATES BY THE (PAF).

REFERENCE DATUM:
VERTICAL NAVD88 (L233=291.440 METERS)
HORIZONTAL NAD83 (NGS TOWNSEND RESET=
39° 17' 20.173620" N 82° 05' 49.498020" W)

NOTE: THE EXISTING R/W WAS ESTABLISHED USING:
R/W PLANS: ATH-33-16.30
COUNTY & TWP. ROADS: 40 FEET AS PER VERBAL CONFIRMATION FROM THE ATHENS COUNTY ENGINEERS OFFICE (EXCEPT TWP. RD. 1271-30')

NOTE: ALL IRON PINS SET ARE TO BE 19mm (3/4") x 0.75m (30") TOPPED BY A 38mm (1½") ALUMINUM CAP, STAMPED "ODOT R\W" AND "M-E COMPANIES PS 7531".

NOTE: ALL DIMENSIONS ARE IN METERS UNLESS INDICATED OTHERWISE. THE METRIC TO ENGLISH CONVERSION FACTOR IS BASED ON THE U.S. SURVEY FOOT.
1 FOOT = 0.3048006096 METERS
1 METER = 3.28083333335

CENTERLINE SURVEY
ATH-33-30.980 (19.25)
LODI, ALEXANDER & ATHENS TWP
ATHENS CITY
ENV 514 A&B

NOTE: ALL REMAINING E-PARCELS IRON PINS ARE TO BE SET IF THE STATE OF OHIO PURCHASES THE PARCEL AND ARE TO BE 16mm (5/8") x .75m (30") TOPPED BY A PLASTIC CAP, STAMPED "M-E COMPANIES" AND S-7531"

RECEIVED _____ ,20___
RECORDED _____ ,20___
BOOK _____ PAGE ____
ATHENS COUNTY RECORDER

ENV. 514B
200100003593
Filed for Record in
ATHENS COUNTY, OHIO
JULIA MICHAEL SCOTT
05-11-2001 09:51 AM.
SMALL PLAT 21.60

REV. BY	DATE	DESCRIPTION

DATE COMPLETED MAY 2, 2001

SCALE IN METERS 0 10 20 40

PID NO. 18287

R/W DESIGNER CST
R/W REVIEWER TWM

RIGHT OF WAY PLAN
STA 36+700 TO STA 37+300

ATH-33-30.980(19.25)

53/58

09:37:22 AM
05/08/01
u:\98294\18287_finaldesign\dgn\right_way\detail-sheets\plats\rp53_ath33.dgn

ATH-33-30.980(19.25)
ALEXANDER TWP
L.L. 1 SEC 3&4, T8N, R14W
LODI TWP
SEC. 33&34, T4N R13W
ATHENS COUNTY
THE OHIO COMPANY PURCHASE

BASIS FOR BEARINGS:

THE PROJECT (GROUND LEVEL) COORDINATE VALUES ARE RELATIVE TO STATE PLANE COORDINATES (OHIO SOUTH ZONE, NAD83) BY A PROJECT ADJUSTMENT FACTOR (PAF) = 1.00010239 AND IS BASED ON A MEAN PROJECT LATITUDE OF 39° 14' 21" N AND AN ELEVATION OF 264.4 METERS. THOSE COORDINATE VALUES ARE FROM AN ACTUAL GPS SURVEY MADE IN 1998 AND 1999 BY ROBERT C. CANTER, P.S. TO OBTAIN GRID DISTANCES FOR STATE PLANE COORDINATES, DIVIDE THE PROJECT DISTANCE OR COORDINATES BY THE (PAF).

REFERENCE DATUM:
VERTICAL NAVD88 (L233=291.440 METERS)
HORIZONTAL NAD83 (NGS TOWNSEND RESET= 39° 17' 20.173620" N 82° 05' 49.498020" W)

NOTE: ALL DIMENSIONS ARE IN METERS UNLESS INDICATED OTHERWISE. THE METRIC TO ENGLISH CONVERSION FACTOR IS BASED ON THE U.S. SURVEY FOOT.
1 FOOT = 0.3048006096 METERS
1 METER = 3.28083333335

NOTE: ALL IRON PINS SET ARE TO BE 19mm (3/4") x 0.75m (30") TOPPED BY A 38mm (1½") ALUMINUM CAP, STAMPED "ODOT R\W" AND "M-E COMPANIES PS 7531".

MONUMENT LEGEND
- EXISTING R/W MONUMENT BOX
- EXISTING CONCRETE MONUMENT
- PROPOSED CONCRETE MONUMENT
- RAILROAD SPIKE FOUND
- RAILROAD SPIKE SET
- I.R.F. IRON PIN FOUND
- I.R.F. IRON PIN FOUND W/ ID CAP
- I.R.S. IRON PIN SET W/ ID CAP
- P.F. IRON PIPE FOUND
- P.S. IRON PIPE SET
- P.K.F. P.K. NAIL FOUND
- P.K.S. P.K. NAIL SET
- STONE FOUND
- (C) FOUND BY CANTER SURVEYING
- POST FOUND

OWNERSHIP UNKNOWN
0.0864 HECTARES (0.213 ACRES)

metric units

SCALE IN METERS 0 10 20 40

PID NO. 18287

R/W DESIGNER CST
R/W REVIEWER TWM

RIGHT OF WAY PLAN
STA 37+300 TO STA 37+900

ATH-33-30.980(19.25)

54/58

CENTERLINE SURVEY
ATH-33-30.980 (19.25)
LODI, ALEXANDER & ATHENS TWP
ATHENS CITY
ENV 514 A&B

09:37:28 AM
05/08/01
u:\98294\18287_final\design\dgn\right_way\detail-sheets\plans\rp54_ath33.dgn

SEE SHEET 53 MATCH LINE STA 37+300

TERRY B. GURA (82)

LA-R/W S 26° 34' 04" E 312.140m (1024.08')

82 WLR

82 WVR

POT Sta. 50+731.540

SEC. 34 / SEC. 4

PC Sta. 37+320.571

N 03° 41' 35" E 269.355m (883.71') TOTAL
N 03° 41' 35" E 262.23m (860.34')

81

83

80 WLR

37+452.304 ℄

37+458.067
2.866m RT
(9.40')

37+475.214 ℄

37+400

PT Sta. 50+611.998

CURVE N
50+600

PROP C-16

R/W

50+700

32 33 34 35 36 37

EX C-16

SEC 34 / SEC 33

88 WVR

END WORK
STA 50+730.000

88

RAINBOW LAKES OF ATHENS COUNTY, INC.

S 26° 34' 04" E 215.846m (708.16') LA-R/W

37+774.956
124.652 LT (408.962')

N 23° 35' 00" W
115.073m (377.54')

37+353.874
112.513m (369.14')

84 WLR

84

83 WLR

81 WLR

21 22 23 24 25 26 27 28 29 30

LA-R/W

37+399.692
76.302m RT
(250.33')

80

PC Sta.
50+565.213

PROP US33 STA 37+484.168
PROP CR-16 STA 50+529.000

88 WLR

37+500

CURVE M

N 03° 41' 35" E 201.145m (659.927') LODI TWP, T4N, R13W, SEC 33
ALEXANDER TWP T8N, R14W, SEC 3

PT Sta. 50+496.091

37+600

77

S 18° 08' 01" E 130.98lm (429.73')

50+391.134
29.304m LT
(96.14')

87 WVR

87 WLR

PC Sta. 50+461.811

37+700

15 16 17 18 19 20

EX C-16

L.L. 1 SEC 4
L.L. 1 SEC 3

77 WVR

PROP C-16

PT Sta. 50+292.775

50+155.507 178.102m LT (242.81')

ALVIN WESLEY DEPOY & PATRICIA SUE DEPOY

85

85 WVR

85 T

R/W

50+411.713
35.000m RT
(114.83')

N 18° 08' 01" W 284.704m (934.07') TOTAL
N 18° 08' 01" W 157.723m (504.34')

S 88° 04' 30" W
41.210m (135.21')

37+642.116
106.754m
(350.24')

1 2 3 4 5 6 7 8 9 10 11 12 13

CURVE L

Ext C-16

50+200

PC Sta.
50+054.907

PC Sta.
50+191.304

PT Sta. 50+116.761

S 89° 36' 45" W
118.913m (390.13')

50+292.800
35.000m RT
(114.83')

S 87° 16' 02" W
52.998m (173.88')

37+625.400
143.995 RT
(472.42')

89 WLR

N 03° 41' 35" E
46.970m (154.10')

37+680.083
131.415 RT
(431.15')

N 39° 59' 41" W
59.376m (194.80')

N 39° 59' 41" W
606.970m (1991.37')

LA-R/W

86 WVR

S 87° 16' 02" W
55.242m (181.24')

50+245.967
41.238m RT
(135.30')

87

RHONDA K. BURNSIDE

87 WDR

89

MARILYN K. VIELAND

R/W N 48° 46' 48" W 106.004m (347.78')

50+200.000
56.002m RT
(183.73')

G. JOAN COOLEY & WILLIAM S. COOLEY

86

BEGIN WORK
STA 50+095.000

R/W N 0° 51' 10" W 150.082m (492.40')

37+545.156
342.609m RT
(1124.05')

R/W N 88° 04' 30" E 217.58lm (713.85')

L.L. 1

MATCH LINE STA 37+800 SEE SHEET 56

FOR TABULATED INFORMATION, SEE SHEET NO. 55

SEE SHEET NO. 5 FOR CURVE TABLE INFORMATION

(77) BARBARA J. REICHENBACH & JOHN R. REICHENBACH
(80) JACK REICHENBACH & BARBARA REICHENBACH
(81) JERRY W. MCDONALD & SHERRI L. PERRY
(83) LETHA ELEANOR MATHENY
(84) BETTY J. CALVERT

NOTE: THE EXISTING R/W WAS ESTABLISHED USING:
R/W PLANS: ATH-33-16.30
COUNTY & TWP. ROADS: 40 FEET AS PER VERBAL CONFIRMATION FROM THE ATHENS COUNTY ENGINEERS OFFICE (EXCEPT TWP. RD. 1271-30')

RECEIVED _____, 20__
RECORDED _____, 20__
BOOK _____ PAGE _____
ATHENS COUNTY RECORDER

200100003594
Filed for Record in
ATHENS COUNTY, OHIO
JULIA MICHAEL SCOTT
05-11-2001 09:51 AM.
SMALL PLAT 21.60

Env. 514 B

REV. BY	DATE	DESCRIPTION
CST	5-01	REVISED PARCEL 87
DATE COMPLETED		MAY 2, 2001

CENTERLINE SURVEY
ATH-33-30.980 (19.25)
LODI, ALEXANDER & ATHENS TWP
ATHENS CITY
ENV 514 A&B

ATH-33-30.980(19.25)

metric units

SHEET NUMBER 54				
NO	STATION	OFFSET	BEARING	DISTANCE
		77 WVR		
6	50+207.454	31.354m LT (102.87')		
			N 00° 17' 04" W	13.177m (43.23')
13	50+203.229	44.000m LT (144.36')		
			N 61° 51' 04" E	78.461m (257.42')
14	50+284.051	91.627m LT (300.62')		
			N 85° 06' 58" E	37.196m (122.04')
15	50+323.755	94.631m LT (310.47')		
			S 80° 02' 19" W	26.337m (86.41')
16	50+297.785	90.250m LT (296.10')		
			S 51° 37' 01" W	37.829m (124.11')
17	50+261.111	65.674m LT (215.47')		
			S 38° 01' 06" W	34.591m (113.49')
18	50+240.058	35.846m LT (117.60')		
			N 86° 12' 54" W	29.343m (96.27')
6	50+207.454	31.354m LT (102.87')		
		80 WLR		
21	37+325.124	80.000m RT (262.47')		
			N 23° 35' 00" W	115.073m (377.54')
	37+210.533	80.580m RT (290.62')		
			N 10° 46' 27" W	91.546m (300.35')
	37+120.000	75.000m RT (246.06')		
			N 14° 19' 38" W	36.364m (119.30')
	37+083.773	71.845m RT (235.71')		
			S 77° 21' 12" E	5.180m (17.00')
	37+086.515	67.450m RT (221.29')		
			N 85° 08' 48" E	102.146m (335.13')
	37+112.007	31.464m LT (103.23')		
			S 10° 19' 12" E	65.310m (214.27')
	37+176.515	21.264m LT (69.77')		
			S 31° 10' 12" E	45.935m (150.71')
	37+221.469	30.709m LT (100.75')		
			S 27° 32' 02" W	151.767m (497.92')
21	37+325.124	80.000m RT (262.47')		
		81 WLR		
29	37+458.363	33.601m RT (110.24')		
			N 03° 19' 36" E	164.419m (539.43')
26	37+308.575	33.949m LT (111.38')		
			N 86° 40' 24" W	72.094m (236.53')
	37+280.833	32.593m RT (106.93')		
			N 27° 32' 02" E	86.783m (284.72')
	37+221.469	30.709m LT (100.75')		
			S 31° 28' 20" E	10.396m (34.11')
	37+231.631	32.900m LT (107.94')		
			N 68° 59' 11" E	65.442m (214.70')
	37+229.680	98.313m LT (322.55')		
			S 03° 41' 35" W	262.231m (860.34')
30	37+470.569	9.159m RT (30.05')		
			N 86° 12' 54" W	27.372m (89.80')
29	37+458.363	33.601m RT (110.24')		
		82 WLR		
30	37+470.569	9.159m RT (30.05')		
			N 03° 41' 35" E	269.355m (883.71')
	37+223.122	101.096m LT (331.68')		
			S 26° 34' 04" E	312.140m (1024.08')
31	50+674.543	2.212m RT (7.26')		
			N 86° 12' 54" W	157.299m (516.07')
30	37+470.569	9.159m RT (30.05')		
		82 WVR		
31	50+674.543	2.212m RT (7.26')		
			N 26° 34' 04" W	28.924m (94.89')
32	50+657.778	21.357m LT (70.07')		
			S 80° 01' 38" E	72.339m (237.33')
33	50+730.104	19.948m LT (65.45')		
			S 71° 10' 06" E	49.461m (162.27')
34	50+780.000	6.595m LT (21.64')		
			S 00° 53' 53" W	4.327m (14.20')
35	50+780.000	2.268m LT (7.44')		
			N 86° 12' 54" W	105.285m (345.42')
31	50+674.543	2.212m RT (7.26')		

SHEET NUMBER 54				
NO	STATION	OFFSET	BEARING	DISTANCE
		83 WLR		
29	37+458.363	33.601m RT (110.24')		
			N 86° 12' 54" W	20.507m (67.28')
28	50+467.173	23.738m LT (77.88')		
			N 61° 18' 58" W	21.024m (68.98')
27	50+447.949	34.034m LT (111.66')		
			N 50° 03' 52" W	33.508m (109.93')
25	50+422.402	55.716m LT (182.80')		
			N 20° 04' 32" E	69.387m (227.65')
23	37+353.720	35.617m RT (116.85')		
			N 64° 04' 44" W	51.670m (169.52')
22	37+317.563	71.760m RT (235.43')		
			N 27° 32' 02" E	53.695m (176.17')
	37+280.833	32.593m RT (106.93')		
			S 86° 40' 24" E	72.094m (236.53')
26	37+308.575	33.949m LT (111.38')		
			S 03° 19' 36" W	164.419m (539.43')
29	37+458.363	33.601m RT (110.24')		
		84 WLR		
25	50+422.402	55.716m LT (182.80')		
			N 60° 43' 35" W	18.306m (60.06')
24	50+406.495	64.776m LT (212.52')		
			N 54° 38' 58" W	42.756m (140.28')
20	50+371.790	89.748m LT (294.45')		
			N 27° 32' 02" E	60.975m (200.05')
22	37+317.563	71.760m RT (235.43')		
			S 64° 04' 44" E	51.670m (169.52')
23	37+353.720	35.617m RT (116.85')		
			S 20° 04' 32" W	69.387m (227.65')
25	37+404.861	81.028m RT (265.84')		
		85 WVR		
6	50+207.454	31.354m LT (102.87')		
			N 86° 12' 54" W	110.742m (363.33')
8	50+099.100	4.077m LT (13.38')		
			N 03° 44' 51" E	8.037m (26.37')
9	50+097.800	12.000m LT (39.37')		
			S 88° 52' 38" E	109.931m (360.67')
13	50+203.229	44.000m LT (144.36')		
			S 00° 17' 04" E	13.177m (43.23')
6	50+207.454	31.354m LT (102.87')		
		85 T		
10	50+116.761	17.396m LT (57.07')		
			N 80° 11' 59" E	26.437m (86.74')
11	50+140.000	30.000m LT (98.43')		
			S 69° 42' 40" E	15.259m (50.06')
12	50+155.253	29.570m LT (97.02')		
			N 88° 52' 38" W	40.371m (132.45')
10	50+116.761	17.396m LT (57.07')		
		86 WVR		
1	50+102.641	14.750m RT (48.39')		
			N 03° 44' 51" E	15.820m (51.90')
2	50+099.666	0.808m LT (2.65')		
			S 74° 46' 54" E	41.717m (136.87')
3	50+141.259	2.589m LT (8.50')		
			S 88° 04' 10" E	40.145m (131.71')
4	50+179.702	14.155m LT (46.44')		
			N 64° 03' 50" E	20.754m (68.09')
5	50+194.807	28.712m LT (94.20')		
			S 86° 12' 54" E	33.759m (110.76')
7	50+231.865	35.021m LT (114.90')		
			S 00° 51' 10" E	77.558m (254.46')
	50+245.967	41.238m RT (135.30')		
			S 87° 16' 02" W	55.242m (181.24')
	50+200.000	56.002m RT (183.73')		
			N 48° 46' 48" W	106.004m (347.78')
1	50+102.641	14.750m RT (48.39')		

SHEET NUMBER 54				
NO	STATION	OFFSET	BEARING	DISTANCE
		87 WLR		
20	50+371.790	89.748m LT (294.45')		
			S 54° 38' 58" E	42.756m (140.28')
24	50+406.495	64.776m LT (212.52')		
			S 60° 43' 35" E	18.306m (60.06')
25	50+422.402	55.716m LT (182.80')		
			S 50° 03' 52" E	33.508m (109.93')
27	50+447.949	34.034m LT (111.66')		
			S 61° 18' 58" E	21.024m (68.98')
28	50+467.173	23.738m LT (77.88')		
			S 86° 12' 54" E	47.880m (157.09')
30	37+470.569	9.159m RT (30.05')		
			S 03° 41' 35" W	201.147m (659.93')
		87 WVR		
7	50+231.865	35.021m LT (114.90')		
			S 86° 12' 54" E	7.287m (23.91')
18	50+240.058	35.846m LT (117.60')		
			N 38° 01' 06" E	34.591m (113.49')
17	50+261.111	65.674m LT (215.47')		
			N 51° 37' 01" E	37.829m (124.11')
16	50+297.785	90.250m LT (296.10')		
			N 80° 02' 19" E	26.337m (86.41')
15	50+323.755	94.631m LT (310.47')		
			N 88° 16' 48" E	26.371m (86.52')
19	50+350.119	95.244m LT (312.48')		
			S 76° 09' 29" E	22.357m (73.35')
20	50+371.790	89.748m LT (294.45')		
			S 18° 08' 01" E	130.981m (429.73')
	50+411.713	35.000m RT (114.83')		
			S 89° 36' 45" W	118.913m (390.13')
	50+292.800	35.000m RT (114.83')		
			S 87° 16' 02" W	52.998m (173.88')
	50+245.967	41.238m RT (135.30')		
			N 00° 51' 10" W	77.558m (254.46')
7	50+231.865	35.021m LT (114.90')		
		88 WVR		
31	50+674.543	2.212m RT (7.26')		
			S 86° 12' 54" E	105.285m (345.42')
35	50+780.000	2.268m LT (7.44')		
			S 00° 53' 53" W	12.268m (40.25')
36	50+780.000	10.000m RT (32.81')		
			S 80° 04' 35" W	88.921m (291.74')
37	50+696.928	33.682m RT (110.51')		
			N 26° 34' 04" W	38.619m (126.70')
31	50+674.543	2.212m RT (7.26')		

***INDICATES POINT LOCATED WITHIN A SPIRAL FOR STATIONS/OFFSETS IN SPIRALS, SEE SHEET NO. 1**

NOTE: ALL DIMENSIONS ARE IN METERS UNLESS INDICATED OTHERWISE. THE METRIC TO ENGLISH CONVERSION FACTOR IS BASED ON THE U.S. SURVEY FOOT.
1 FOOT = 0.3048006096 METERS
1 METER = 3.28083333335

ENV. 514 B

RECEIVED _____, 20__
RECORDED _____, 20__
BOOK _____ PAGE _____
ATHENS COUNTY RECORDER

200100003595
Filed for Record in
ATHENS COUNTY, OHIO
JULIA MICHAEL SCOTT
05-11-2001 09:51 AM.
SMALL PLAT 21.60

REV. BY	DATE	DESCRIPTION
CST	5-01	REVISED PARCEL 87

DATE COMPLETED MAY 2, 2001

R/W DESIGNER CST
R/W REVIEWER TWM
PID NO.

TABULATED INFORMATION

ATH-33-30.98(19.25)

55/58

09:37:35 AM
05/11/2001
u:\9829\18287_final\design\dgn\right_way\detail-sheets\plots\rp55_ath33.dgn

NOTE: ALL DIMENSIONS ARE IN METERS UNLESS INDICATED OTHERWISE. THE METRIC TO ENGLISH CONVERSION FACTOR IS BASED ON THE U.S. SURVEY FOOT.
1 FOOT = 0.3048006096 METERS
1 METER = 3.28083333335

NOTE: THE EXISTING R/W WAS ESTABLISHED USING:

R/W PLANS: ATH-33-16.30

COUNTY & TWP. ROADS: 40 FEET
AS PER VERBAL CONFIRMATION FROM THE ATHENS COUNTY ENGINEERS OFFICE
(EXCEPT TWP. RD. 1271-30')

metric units

ATH-33-30.980(19.25)

SEC 33, T4N, R13W
LODI TWP
ATHENS COUNTY
THE OHIO COMPANY PURCHASE

BASIS FOR BEARINGS:

THE PROJECT (GROUND LEVEL) COORDINATE VALUES ARE RELATIVE TO STATE PLANE COORDINATES (OHIO SOUTH ZONE, NAD83) BY A PROJECT ADJUSTMENT FACTOR (PAF) = 1.00010239 AND IS BASED ON A MEAN PROJECT LATITUDE OF 39° 14' 21" N AND AN ELEVATION OF 264.4 METERS. THOSE COORDINATE VALUES ARE FROM AN ACTUAL GPS SURVEY MADE IN 1998 AND 1999 BY ROBERT C. CANTER, P.S. TO OBTAIN GRID DISTANCES FOR STATE PLANE COORDINATES, DIVIDE THE PROJECT DISTANCE OR COORDINATES BY THE (PAF).

REFERENCE DATUM:
VERTICAL NAVD88 (EL233=291.440 METERS)
HORIZONTAL NAD83 (NGS TOWNSEND RESET=
39° 17' 20.173620" N 82° 05' 49.498020" W)

MONUMENT LEGEND

- EXISTING R/W MONUMENT BOX
- EXISTING CONCRETE MONUMENT
- PROPOSED CONCRETE MONUMENT
- RAILROAD SPIKE FOUND
- RAILROAD SPIKE SET
- I.R.F. IRON PIN FOUND
- I.R.F. IRON PIN FOUND W/ ID CAP
- I.R.S. IRON PIN SET W/ ID CAP
- P.F. IRON PIPE FOUND
- P.S. IRON PIPE SET
- P.K.F. P.K. NAIL FOUND
- P.K.S. P.K. NAIL SET
- STONE FOUND
- (C) FOUND BY CANTER SURVEYING
- POST FOUND

SCALE IN METERS 0 10 20 40

PID NO. 18287

R/W DESIGNER CST
R/W REVIEWER TWM

RIGHT OF WAY PLAN
STA 37+800 TO STA 38+500

ATH-33-30.980(19.25)

56/58

CENTERLINE SURVEY
ATH-33-30.980 (19.25)
LODI, ALEXANDER & ATHENS TWP
ATHENS CITY
ENV 514 A&B

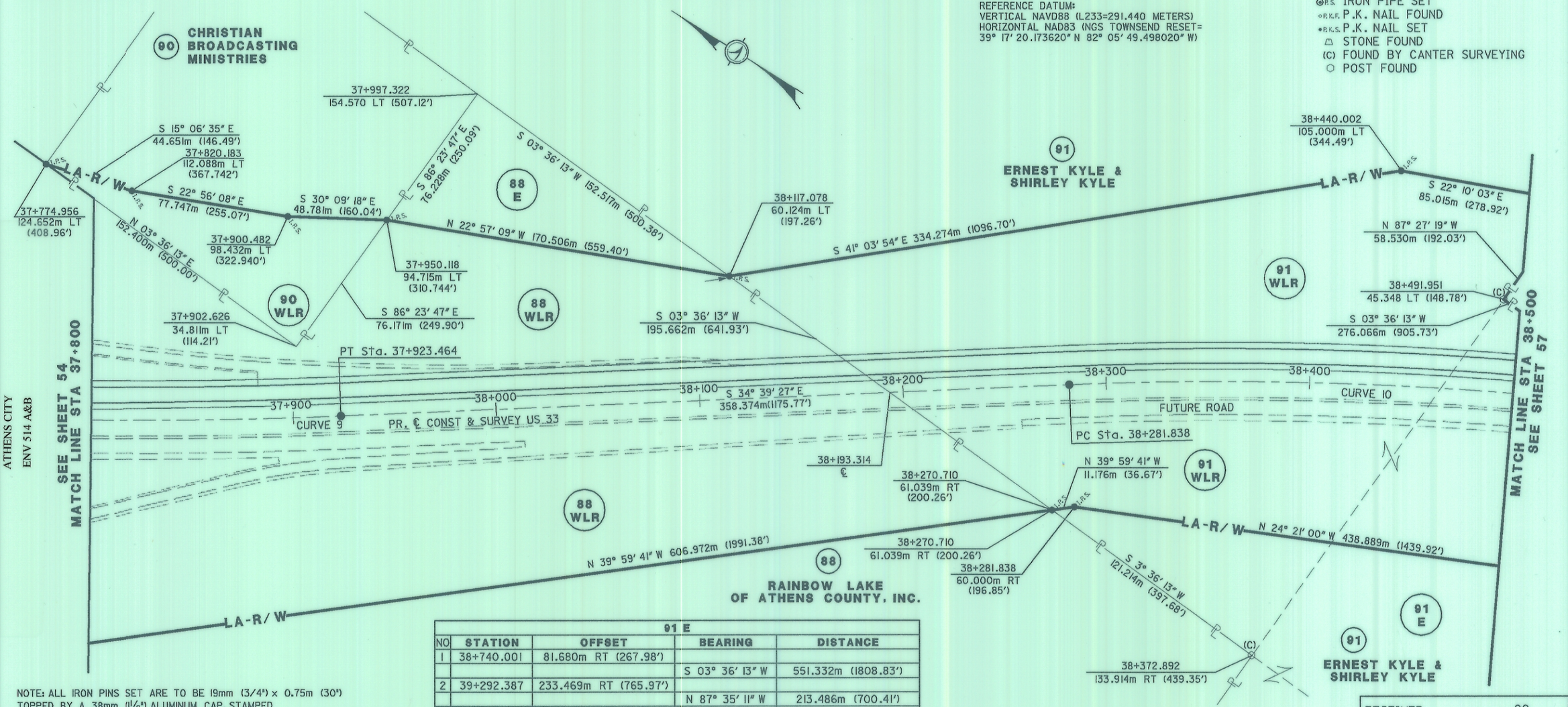

NOTE: ALL IRON PINS SET ARE TO BE 19mm (3/4") x 0.75m (30") TOPPED BY A 38mm (1½") ALUMINUM CAP, STAMPED "ODOT R\W" AND "M-E COMPANIES PS 7531".

NOTE: ALL REMAINING E-PARCELS IRON PINS ARE TO BE SET IF THE STATE OF OHIO PURCHASES THE PARCEL AND ARE TO BE 40.5mm (5/8") x .75m (30") TOPPED BY A PLASTIC CAP, STAMPED "M-E COMPANIES" AND S-7531"

US33 CURVE 9		US33 CURVE 10	
P.I.	37+623.834	P.I.	38+669.900
Δ	15° 21' 09" (LT)	Δ	25° 00' 22" (RT)
R	2250.000m (7381.80')	R	1750.000m (5741.40')
T	303.263m (994.95')	T	388.062m (1273.15')
L	602.893m (1977.97')	L	763.766m (2505.76')
E	20.345m (66.75')	E	42.510m (139.47')
PC	37+320.571	PC	38+281.838
PT	37+923.464	PT	39+045.603

91 E

NO	STATION	OFFSET	BEARING	DISTANCE
1	38+740.001	81.680m RT (267.98')		
			S 03° 36' 13" W	551.332m (1808.83')
2	39+292.387	233.469m RT (765.97')		
			N 87° 35' 11" W	213.486m (700.41')
3	39+239+.158	440.212m RT (1444.26')		
			N 03° 36' 13" E	198.163m (650.14')
4	39+054.880	396.803m RT (1301.85')		
			N 87° 35' 11" W	420.532m (1379.70')
5	38+899.868	804.769m RT (2640.32')		
			N 03° 41' 35" E	837.942m (2092.99')
6	38+108.467	467.279m RT (1533.07)		
			S 86° 48' 01" E	419.457m (1376.17')
7	38+372.892	133.914m RT (439.35')		
			S 03° 36' 13" W	121.214m (397.68')
8	38+270.710	61.039m RT (200.26')		
			S 39° 59' 41" E	11.176m (36.67')
9	38+281.838	60.000m RT (196.85')		
			S 24° 21' 00" E	438.889m (1439.92')
1	38+740.001	81.680m RT (267.98')		

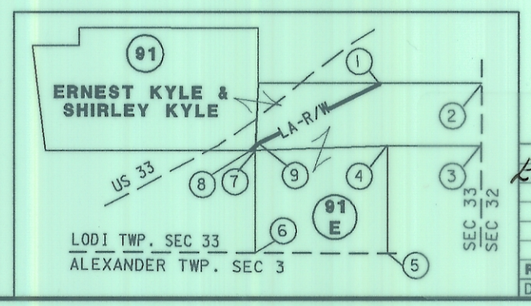

RECEIVED _____ ,20____
RECORDED _____ ,20____
BOOK _____ PAGE ____
ATHENS COUNTY RECORDER

ENV. 514 B

20010000356
Filed for Record in
ATHENS COUNTY, OHIO
JULIA MICHAEL SCOTT
05-11-2001 09:51 AM.
SMALL PLAT 21.60

REV. BY	DATE	DESCRIPTION
DATE COMPLETED		MAY 2, 2001

09:37:41 AM
05/08/01
u:\98294\18287_final\design\dgn\right_way\detail-sheets\plots\rp56_ath33.dgn

ATH-33-30.980(19.25)

SEC 33, T4N, R13W
LODI TWP
ATHENS COUNTY
THE OHIO COMPANY PURCHASE

metric units

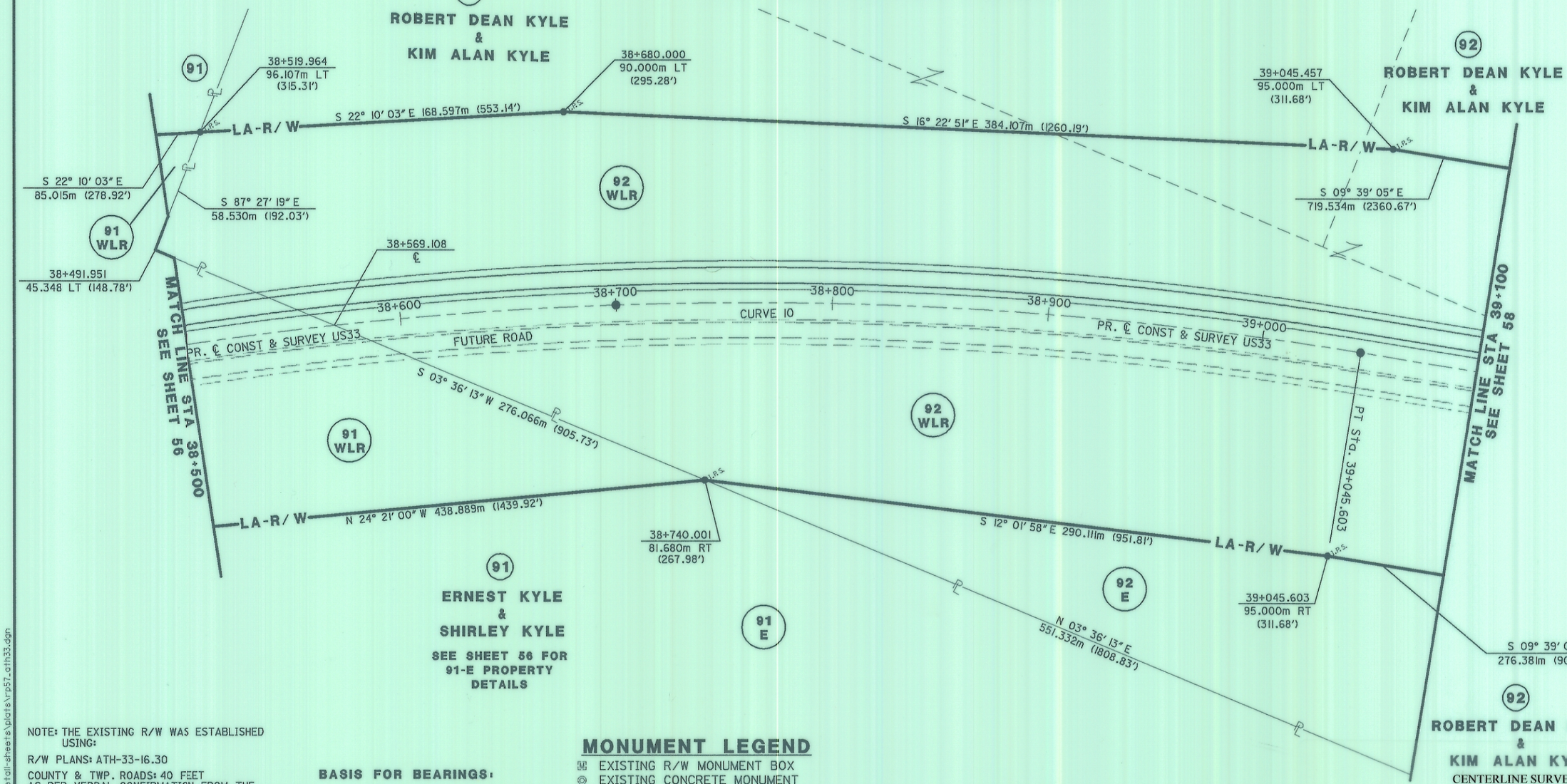

NOTE: THE EXISTING R/W WAS ESTABLISHED USING:

R/W PLANS: ATH-33-16.30

COUNTY & TWP. ROADS: 40 FEET AS PER VERBAL CONFIRMATION FROM THE ATHENS COUNTY ENGINEERS OFFICE (EXCEPT TWP. RD. 1271-30')

US33 CURVE 10	
P.I.	38+669.900
Δ	25° 00' 22" (RT)
R	1750.000m (5741.40')
T	388.062m (1273.15')
L	763.766m (2505.76')
E	42.510m (139.47')
PC	38+281.838
PT	39+045.603

BASIS FOR BEARINGS:

THE PROJECT (GROUND LEVEL) COORDINATE VALUES ARE RELATIVE TO STATE PLANE COORDINATES (OHIO SOUTH ZONE, NAD83) BY A PROJECT ADJUSTMENT FACTOR (PAF) = 1.00010239 AND IS BASED ON A MEAN PROJECT LATITUDE OF 39° 14' 21" N AND AN ELEVATION OF 264.4 METERS. THOSE COORDINATE VALUES ARE FROM AN ACTUAL GPS SURVEY MADE IN 1998 AND 1999 BY ROBERT C. CANTER, P.S. TO OBTAIN GRID DISTANCES FOR STATE PLANE COORDINATES, DIVIDE THE PROJECT DISTANCE OR COORDINATES BY THE (PAF).

REFERENCE DATUM:
VERTICAL NAVD88 (L233=291.440 METERS)
HORIZONTAL NAD83 (NGS TOWNSEND RESET=
39° 17' 20.173620" N 82° 05' 49.498020" W)

MONUMENT LEGEND

- EXISTING R/W MONUMENT BOX
- EXISTING CONCRETE MONUMENT
- PROPOSED CONCRETE MONUMENT
- RAILROAD SPIKE FOUND
- RAILROAD SPIKE SET
- I.R.F. IRON PIN FOUND
- I.R.F. IRON PIN FOUND W/ ID CAP
- I.R.S. IRON PIN SET W/ ID CAP
- R.F. IRON PIPE FOUND
- R.S. IRON PIPE SET
- P.K.F. P.K. NAIL FOUND
- P.K.S. P.K. NAIL SET
- STONE FOUND
- (C) FOUND BY CANTER SURVEYING
- POST FOUND

NOTE: ALL IRON PINS SET ARE TO BE 19mm (3/4") x 0.75m (30") TOPPED BY A 38mm (1½") ALUMINUM CAP, STAMPED "ODOT R\W" AND "M-E COMPANIES PS 7531".

NOTE: ALL DIMENSIONS ARE IN METERS UNLESS INDICATED OTHERWISE. THE METRIC TO ENGLISH CONVERSION FACTOR IS BASED ON THE U.S. SURVEY FOOT.
1 FOOT = 0.3048006096 METERS
1 METER = 3.28083333335

NOTE: ALL REMAINING E-PARCELS IRON PINS ARE TO BE SET IF THE STATE OF OHIO PURCHASES THE PARCEL AND ARE TO BE 40.5mm (5/8") x .75m (30") TOPPED BY A PLASTIC CAP, STAMPED "M-E COMPANIES" AND S-7531"

RECEIVED _____ ,20____
RECORDED _____ ,20____
BOOK _____ PAGE ____
ATHENS COUNTY RECORDER

ENV.514B
200100003597
Filed for Record in
ATHENS COUNTY, OHIO
JULIA MICHAEL SCOTT
05-11-2001 09:51 AM.
SMALL PLAT 21.60

REV. BY	DATE	DESCRIPTION
		DATE COMPLETED MAY 2,2001

92
ROBERT DEAN KYLE
&
KIM ALAN KYLE
CENTERLINE SURVEY
ATH-33-30.980 (19.25)
LODI, ALEXANDER & ATHENS TWP
ATHENS CITY
ENV 514 A&B

SCALE IN METERS
0 10 20 40

PID NO. 18287
R/W DESIGNER CST
R/W REVIEWER TWM

RIGHT OF WAY PLAN
STA 38+500 TO STA 39+100
ATH-33-30.980(19.25)
57/58

09:37:47 AM
05/08/01
u:\38294\18287_finaldesign\dgn\right_way\detail-sheets\plats\rp57_ath33.dgn

ATH-33-30.980(19.25)

SEC 32&33, T4N, R13W
LODI TWP
ATHENS COUNTY
THE OHIO COMPANY PURCHASE

metric units

MONUMENT LEGEND

- EXISTING R/W MONUMENT BOX
- EXISTING CONCRETE MONUMENT
- PROPOSED CONCRETE MONUMENT
- RAILROAD SPIKE FOUND
- RAILROAD SPIKE SET
- I.R.F. IRON PIN FOUND
- I.R.F. IRON PIN FOUND W/ ID CAP
- I.R.S. IRON PIN SET W/ ID CAP
- R.F. IRON PIPE FOUND
- R.S. IRON PIPE SET
- P.K.F. P.K. NAIL FOUND
- P.K.S. P.K. NAIL SET
- STONE FOUND
- (C) FOUND BY CANTER SURVEYING
- POST FOUND

BASIS FOR BEARINGS:

THE PROJECT (GROUND LEVEL) COORDINATE VALUES ARE RELATIVE TO STATE PLANE COORDINATES (OHIO SOUTH ZONE, NAD83) BY A PROJECT ADJUSTMENT FACTOR (PAF) = 1.00010239 AND IS BASED ON A MEAN PROJECT LATITUDE OF 39° 14' 21" N AND AN ELEVATION OF 264.4 METERS. THOSE COORDINATE VALUES ARE FROM AN ACTUAL GPS SURVEY MADE IN 1998 AND 1999 BY ROBERT C. CANTER, P.S. TO OBTAIN GRID DISTANCES FOR STATE PLANE COORDINATES, DIVIDE THE PROJECT DISTANCE OR COORDINATES BY THE (PAF).

REFERENCE DATUM:
VERTICAL NAVD88 (L233=291.440 METERS)
HORIZONTAL NAD83 (NGS TOWNSEND RESET=
39° 17' 20.173620" N 82° 05' 49.498020" W)

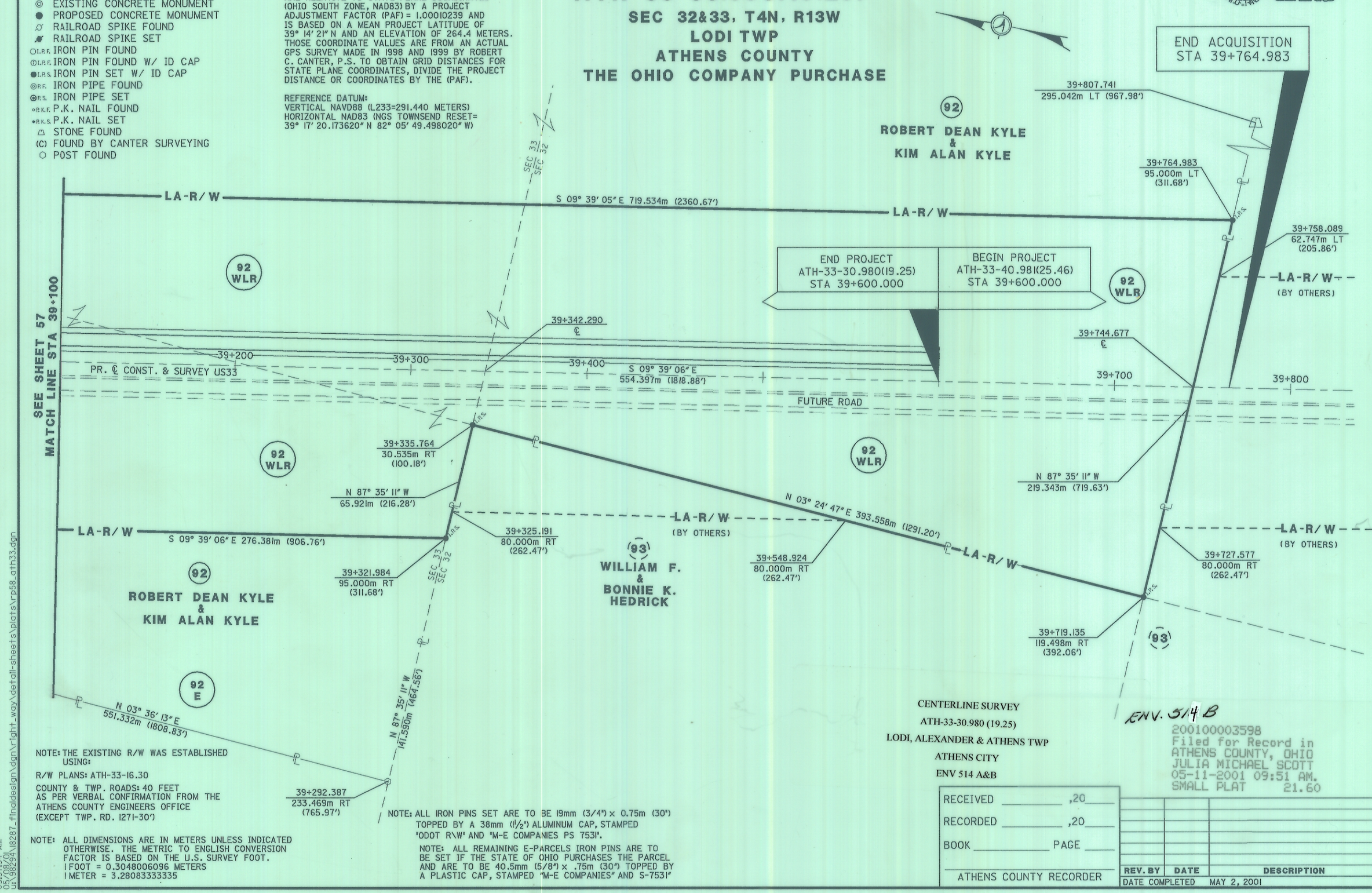

NOTE: THE EXISTING R/W WAS ESTABLISHED USING:

R/W PLANS: ATH-33-16.30

COUNTY & TWP. ROADS: 40 FEET AS PER VERBAL CONFIRMATION FROM THE ATHENS COUNTY ENGINEERS OFFICE (EXCEPT TWP. RD. 1271-30')

NOTE: ALL DIMENSIONS ARE IN METERS UNLESS INDICATED OTHERWISE. THE METRIC TO ENGLISH CONVERSION FACTOR IS BASED ON THE U.S. SURVEY FOOT.
1 FOOT = 0.3048006096 METERS
1 METER = 3.28083333335

NOTE: ALL IRON PINS SET ARE TO BE 19mm (3/4") x 0.75m (30") TOPPED BY A 38mm (1½") ALUMINUM CAP, STAMPED "ODOT R\W" AND "M-E COMPANIES PS 7531".

NOTE: ALL REMAINING E-PARCELS IRON PINS ARE TO BE SET IF THE STATE OF OHIO PURCHASES THE PARCEL AND ARE TO BE 40.5mm (5/8") x .75m (30") TOPPED BY A PLASTIC CAP, STAMPED "M-E COMPANIES" AND S-7531"

CENTERLINE SURVEY
ATH-33-30.980 (19.25)
LODI, ALEXANDER & ATHENS TWP
ATHENS CITY
ENV 514 A&B

ENV. 514 B
200100003598
Filed for Record in
ATHENS COUNTY, OHIO
JULIA MICHAEL SCOTT
05-11-2001 09:51 AM.
SMALL PLAT 21.60

RECEIVED _____ ,20____
RECORDED _____ ,20____
BOOK _____ PAGE _____
ATHENS COUNTY RECORDER

REV. BY	DATE	DESCRIPTION

DATE COMPLETED MAY 2, 2001

SCALE IN METERS 0 10 20 40

PID NO. 18287

R/W DESIGNER CST
R/W REVIEWER TWM

RIGHT OF WAY PLAN
STA 39+100 TO STA 39+744.677

ATH-33-30.980(19.25)

58/58

09:37:54 AM
05/08/01
u:\98294\18287_final\design\dgn\right_way\detail-sheets\plots\rp58_ath33.dgn

DESC.	STATION	NORTHING	EASTING	No.
REF	43+419.093	132133.8496	638771.4240	1
POT	43+800.000	131783.5899	638920.3286	1
POT	44+200.000	131415.4743	639076.8243	1
POT	44+600.000	131047.3587	639233.3199	1
REF	44+853.452	130813.8246	639332.6014	1
POT	45+300.000	130403.1563	639507.1873	1
REF	45+703.630	130031.4156	639665.2241	1
POT	46+100.000	129666.6411	639820.2994	1
POT	46+500.000	129298.8095	639976.6743	1
REF	46+690.596	129123.1211	640051.3641	1
TOTAL ℄ MONUMENTS TO BE SET (SHEET) =10				

ATH-33-40.981 (25.46)

TOWNSHIP 3 NORTH, RANGE 13 WEST
BEDFORD TOWNSHIP, SECTIONS 30,29 AND 23
FRACTION 23
MEIGS COUNTY
OHIO COMPANY PURCHASE

metric units

BASIS FOR BEARINGS:

THE PROJECT (GROUND LEVEL) COORDINATE VALUES ARE RELATIVE TO STATE PLANE COORDINATES (OHIO SOUTH ZONE, NAD83) BY A PROJECT ADJUSTMENT FACTOR (PAF) = 1.00010239 AND IS BASED ON A MEAN PROJECT LATITUDE OF 39°14'21"N AND AN ELEVATION OF 264.4 METERS. THOSE COORDINATE VALUES ARE FROM AN ACTUAL GPS SURVEY MADE IN 1998 AND 1999 BY ROBERT C. CANTER, P.S. TO OBTAIN GRID DISTANCES FOR STATE PLANE COORDINATES, DIVIDE THE PROJECT DISTANCES OR COORDINATES BY THE (PAF).

REFERENCE DATUMS:
VERTICAL NAVD88 (L233=291.440 METERS)
HORIZONTAL NAD83 (NGS TOWNSEND RESET=
39°17'20.173620" N 82°05'49.498020" W

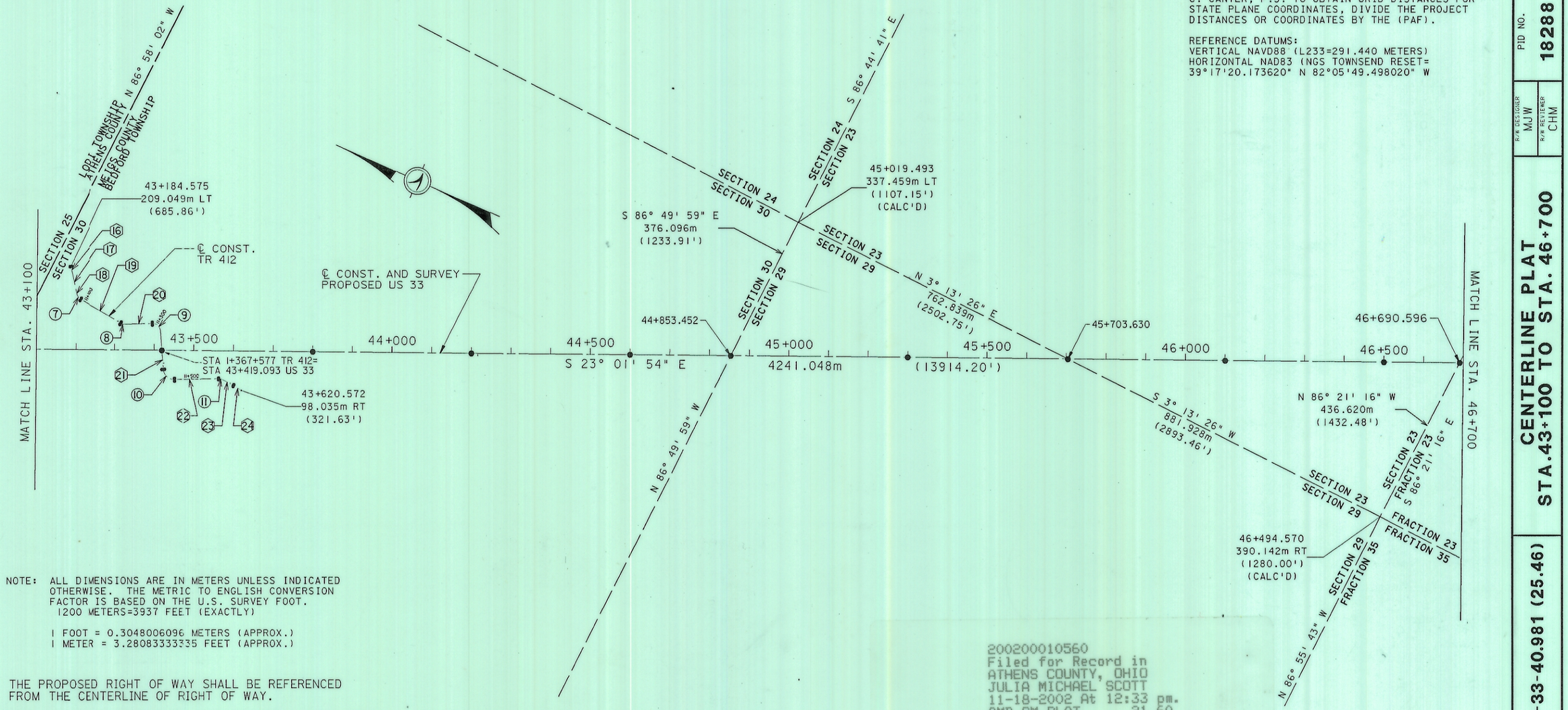

NOTE: ALL DIMENSIONS ARE IN METERS UNLESS INDICATED OTHERWISE. THE METRIC TO ENGLISH CONVERSION FACTOR IS BASED ON THE U.S. SURVEY FOOT. 1200 METERS=3937 FEET (EXACTLY)

1 FOOT = 0.3048006096 METERS (APPROX.)
1 METER = 3.28083333335 FEET (APPROX.)

THE PROPOSED RIGHT OF WAY SHALL BE REFERENCED FROM THE CENTERLINE OF RIGHT OF WAY.

ADJUSTABLE CENTERLINE MONUMENTS, REFERENCE MONUMENTS AND RIGHT OF WAY MONUMENTS ARE SHOWN ON STANDARD CONSTRUCTION DRAWING RM 1.1 (REV. 4-21-99) OF THE OHIO DEPARTMENT OF TRANSPORTATION. THE PLACING OF THE MONUMENTS SHALL BE UNDER THE DIRECTION OF A SURVEYOR REGISTERED IN THE STATE OF OHIO AND ARE TO BE SET, AS SHOWN BY THE HIGHWAY CONTRACTOR AT THE TIME OF CONSTRUCTION. ANY ALTERATIONS, WITH PRIOR APPROVAL OF THE OHIO DEPARTMENT OF TRANSPORTATION, SHALL BE NOTED AND O.D.O.T. SHALL BE NOTIFIED OF THE NEW LOCATIONS.

MJW 010101 1:5000

200200010560
Filed for Record in
ATHENS COUNTY, OHIO
JULIA MICHAEL SCOTT
11-18-2002 At 12:33 pm.
AMD SM PLAT 21.60

RECEIVED 11-18, 2002
RECORDED 11-18, 2002
ENV
BOOK ____ PAGE ____
Julia Michael Scott
COUNTY RECORDER

REV. BY	DATE	DESCRIPTION
MJW	9/18/02	REVISED TR412 ALIGNMENT
DATE COMPLETED		

0 200
HORIZONTAL SCALE IN METERS

PID NO. 18288

R/W DESIGNER MJW
R/W REVIEWER CHM

CENTERLINE PLAT
STA.43+100 TO STA.46+700

ATH-33-40.981 (25.46)

2
42

640
949

ATH/MEG-33-40.981 (25.46)

SIDE ROAD LINE AND CURVE DATA
SIDE ROAD REFERENCE MONUMENTS
MAIN LINE CURVE DATA

MAINLINE CURVE DATA

CURVE NO. 9
P.I. STA = 40+327.551
Δ = 30°55'01" (LT)
R = 900.000m (2952.75')
Ls = 80.000m (262.47')
θ = 2°32'47"
LT = 53.339m (175.00')
ST = 26.672m (87.51')
x = 79.984m (262.41')
y = 1.185m (3.89')
k = 39.997m (131.22')
p = 0.296m (0.97')
Dc = 25°49'26" (LT)
Lc = 405.643m (1330.85')
Ts = 288.969m (948.06')
Es = 34.088m (111.84')
Emax = 0.061
TS STA=40+038.582
SC STA=40+118.582
CS STA=40+524.224
ST STA=40+604.224

CURVE NO. 10
P.I. STA = 41+434.287
Δ = 36°16'37" (RT)
R = 900.000m (2952.75')
Ls = 80.000m (262.47')
θ = 2°32'47"
LT = 53.339m (175.00')
ST = 26.672m (87.51')
x = 79.984m (262.41')
y = 1.185m (3.89')
k = 39.997m (131.22')
p = 0.296m (0.97')
Dc = 31°11'03" (RT)
Lc = 489.838m (1607.08')
Ts = 334.929m (1098.85')
Es = 47.374m (155.43')
Emax = 0.061
TS STA=41+099.358
SC STA=41+179.358
CS STA=41+669.196
ST STA=41+749.196

CURVE NO. 11
P.I. STA = 42+815.547
Δ = 18°44'24" (LT)
R = 1,500.000m (4921.15')
T = 247.518m (812.07')
L = 490.614m (1609.62')
E = 20.285m (66.55')
Emax = 0.040
P.C. STA = 42+568.029
P.T. STA = 43+058.644

CURVE NO. 12
P.I. STA = 47+568.971
Δ = 13°38'58" (LT)
R = 2,250.000m (7381.88')
T = 269.279m (883.46')
L = 536.010m (1758.56')
E = 16.056m (52.68')
Emax = 0.026
P.C. STA = 47+299.691
P.T. STA = 47+835.701

CURVE NO. 13
P.I. STA = 49+148.317
Δ = 29°39'24" (RT)
R = 1,200.000m (3937.00')
T = 317.689m (1042.28')
L = 621.129m (2037.82')
E = 41.341m (135.63')
Emax = 0.049
P.C. STA = 48+830.628
P.T. STA = 49+451.757

CURVE NO. 14
P.I. STA = 49+763.070
Δ = 4°30'57" (LT)
R = 1,746.397m (5729.64')
T = 68.857m (225.91')
L = 137.642m (451.58')
E = 1.357m (4.45')
Emax = 0.035
P.C. STA = 49+694.214
P.T. STA = 49+831.856

TR 68 (WEST)
① S 64°29'06" E 220.000m (721.78')

TR 68 (EAST)
② N 79°58'25" E 72.960m (239.37')
③ S 80°51'13" E 4.878m (16.00')

TR 67
④ N 13°47'05" E 26.478m (86.87')
⑤ S 17°14'07" W 91.485m (300.15')
⑥ N 17°14'08" E 22.037m (72.30')

CR 89
⑦ S 82°38'37" E 13.134m (43.09')
⑧ S 76°58'54" E 13.434m (44.07')
⑨ S 74°29'51" E 7.121m (23.36')
⑩ S 58°59'34" E 55.900m (183.40')
⑪ S 74°17'30" E 82.712m (271.36')
⑫ S 48°48'49" E 65.212m (213.95')
⑬ S 68°35'00" E 27.333m (89.67')
⑭ S 69°34'40" E 43.434m (142.50')
⑮ S 74°03'45" E 60.017m (196.91')

TR 412
⑯ S 54°08'12" W 20.000m (65.62')
⑰ S 54°08'13" W 47.800m (156.82')
⑱ S 54°08'16" W 3.929m (12.89')
⑲ S 06°39'51" W 119.804m (393.06')
⑳ S 24°59'25" E 69.537m (228.14')
㉑ S 61°58'06" W 95.868m (314.53')
㉒ S 24°40'01" E 111.129m (364.54')
㉓ S 03°54'04" W 47.201m (154.86')
㉔ S 08°16'39" W 23.270m (76.35')

TR 243 (WEST)
㉕ N 56°36'01" E 96.572m (316.84')

TR 243 (EAST)
㉖ N 80°26'05" E 39.997m (131.22')
㉗ N 89°50'50" E 55.034m (180.56')

SR 681 (AG)
㉘ S 50°48'38" E 49.841m (163.52')
㉙ S 48°36'26" E 49.148m (161.25')
㉚ S 48°37'28" E 144.754m (474.92')
㉛ N 73°16'07" E 102.420m (336.02')
㉜ S 85°59'15" E 120.583m (395.61')
㉝ N 69°04'25" E 123.489m (405.15')
㉞ N 69°27'25" E 42.831m (140.52')
㉟ N 71°56'22" E 35.470m (116.37')

US 33 CONNECTOR (AG)
㊱ N 00°59'14" W 18.212m (59.75')
㊲ N 15°15'59" W 95.721m (314.05')
㊳ N 39°37'10" W 98.801m (324.15')
㊴ N 26°48'05" W 45.570m (149.51')
㊵ N 25°04'16" W 10.031m (32.91')

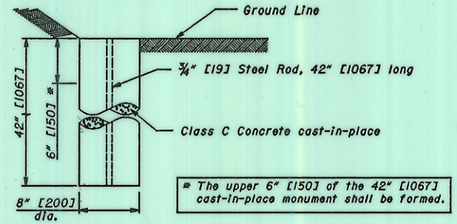

* The upper 6" [150] of the 42" [1067] cast-in-place monument shall be formed.

REFERENCE MONUMENT DETAIL

SIDE ROAD REFERENCE MONUMENTS

DESC	STATION	OFFSET	QTY	DESC	STATION	OFFSET	QTY	DESC	STATION	OFFSET	QTY
	TR68 WEST				TR 412				SR 681 (AG)		
POT	1+050.000	2.500m LT+RT	2	POT	11+000.000	2.100m LT+RT	2	POT	51+040.000	3.500m LT+RT	2
POT	1+133.300	3.500m LT+RT	2	PT	11+088.300	3.500m LT+RT	2	PC	51+144.755	3.750m LT+RT	2
				PC	11+208.104	3.500m LT+RT	2	PT	51+266.454	4.000m LT+RT	2
	TR68 EAST			PC	11+288.691	3.500m LT+RT	2	PC	51+368.874	4.000m LT+RT	2
POT	2+000.00	3.500m LT+RT	2	PC	11+414.914	3.500m LT+RT	2	PT	51+412.320	4.000m LT+RT	2
PC	2+072.960	2.500m LT+RT	2	PT	11+457.203	3.500m LT+RT	2	PC	51+532.903	4.000m RT	1
				PC	11+568.332	2.000m LT+RT	2	PT	51+598.193	4.000m LT+RT	2
	TR67			POT	11+609.821	2.000m LT+RT	2	POT	51+721.735	3.000m LT+RT	2
POT	1+010.000	1.750m LT+RT	2								
POT	1+117.963	3.500m LT+RT	2		TR243 EAST				US33S		
				POT	0+034.974	2.000m LT+RT	2	PT	46+048.118	4.000m LT+RT	2
	CR89			POT	0+104.574	3.750m LT+RT	2	PC	46+143.840	4.000m LT+RT	2
PC	2+007.120	3.500m LT+RT	2					PT	46+194.844	4.000m LT+RT	2
PT	2+115.364	3.500m LT+RT	2		TR 243 WEST			PC	46+293.646	4.000m LT+RT	2
PC	2+171.264	3.500m LT+RT	2	PC	0+020.055	2.500m LT+RT	2	PT	46+323.847	4.000m LT+RT	2
PC	2+286.018	3.500m LT+RT	2	PT	0+036.467	2.500m LT	1	POT	46+353.932	4.000m LT+RT	2
PC	2+404.591	3.500m LT+RT	2	PC	0+076.464	5.000m LT	1				
PT	2+445.997	3.500m LT+RT	2	PT	0+094.534	4.000m RT	1			TOTAL =	78
				POT	0+120.000	4.000m LT+RT	2				

TR 68
① P.I. STA = 2+081.405
Δ = 19°10'22" (RT)
R = 50.000m (164.04')
T = 8.445m (27.71')
L = 16.731m (54.89')
E = 0.708m (2.32')
P.C. STA = 2+072.960
P.T. STA = 2+089.692

CR 89
② P.I. STA = 2+061.575
Δ = 15°30'17" (RT)
R = 400.000m (1312.33')
T = 54.455m (178.66')
L = 108.244m (355.13')
E = 3.690m (12.11')
P.C. STA = 2+007.120
P.T. STA = 2+115.364

③ P.I. STA = 2+187.381
Δ = 15°17'56" (LT)
R = 120.000m (393.70')
T = 16.117m (52.88')
L = 32.042m (105.12')
E = 1.077m (3.53')
P.C. STA = 2+171.264
P.T. STA = 2+203.306

④ P.I. STA = 2+313.147
Δ = 25°28'41" (RT)
R = 120.000m (393.70')
T = 27.129m (89.01')
L = 53.361m (175.07')
E = 3.028m (9.93')
P.C. STA = 2+286.018
P.T. STA = 2+339.379

⑤ P.I. STA = 2+425.502
Δ = 19°46'12" (LT)
R = 120.000m (393.70')
T = 20.911m (68.61')
L = 41.406m (135.85')
E = 1.808m (5.93')
P.C. STA = 2+404.591
P.T. STA = 2+445.997

⑥ P.I. STA = 2+532.427
Δ = 4°29'05" (LT)
R = 400.000m (1312.33')
T = 15.623m (51.26')
L = 31.310m (102.72')
E = 0.307m (1.01')
P.C. STA = 2+516.804
P.T. STA = 2+548.114

TR 412
⑦ P.I. STA = 11+080.524
Δ = 47°28'21" (LT)
R = 20.000m (65.62')
T = 8.795m (28.85')
L = 16.571m (54.37')
E = 1.848m (6.06')
P.C. STA = 11+071.729
P.T. STA = 11+088.300

⑧ P.I. STA = 11+213.774
Δ = 31°39'17" (LT)
R = 20.000m (65.62')
T = 5.670m (18.60')
L = 11.050m (36.25')
E = 0.788m (2.59')
P.C. STA = 11+208.104
P.T. STA = 11+219.154

⑨ P.I. STA = 11+307.657
Δ = 86°57'32" (RT)
R = 20.000m (65.62')
T = 18.966m (62.22')
L = 30.354m (99.59')
E = 7.563m (24.81')
P.C. STA = 11+288.691
P.T. STA = 11+319.046

⑩ P.I. STA = 11+441.286
Δ = 86°38'06" (LT)
R = 27.968m (91.76')
T = 26.372m (86.52')
L = 42.289m (138.74')
E = 10.472m (34.36')
P.C. STA = 11+414.914
P.T. STA = 11+457.203

⑪ P.I. STA = 11+573.424
Δ = 28°33'56" (RT)
R = 20.000m (65.62')
T = 5.092m (16.71')
L = 9.972m (32.72')
E = 0.638m (2.09')
P.C. STA = 11+568.332
P.T. STA = 11+578.304

TR 243 (EAST)
⑫ P.I. STA = 0+028.294
Δ = 12°32'18" (LT)
R = 74.997m (246.05')
T = 8.239m (27.03')
L = 16.412m (53.85')
E = 0.451m (1.48')
P.C. STA = 0+020.055
P.T. STA = 0+036.467

⑬ P.I. STA = 0+085.519
Δ = 9°24'47" (RT)
R = 109.991m (360.86')
T = 9.056m (29.71')
L = 18.070m (59.28')
E = 0.372m (1.22')
P.C. STA = 0+076.464
P.T. STA = 0+094.534

SR 681 (AG)
⑭ P.I. STA = 51+211.419
Δ = 58°06'25" (LT)
R = 120.000m (393.70')
T = 66.664m (218.71')
L = 121.699m (399.27')
E = 17.274m (56.58')
Emax = 0.020
P.C. STA = 51+144.755
P.T. STA = 51+266.454

⑮ P.I. STA = 51+390.837
Δ = 20°44'39" (RT)
R = 120.000m (393.70')
T = 21.964m (72.06')
L = 43.446m (142.54')
E = 1.993m (6.54')
Emax = 0.070
P.C. STA = 51+368.874
P.T. STA = 51+412.320

⑯ P.I. STA = 51+566.073
Δ = 24°56'21" (LT)
R = 150.000m (492.13')
T = 33.170m (108.83')
L = 65.290m (214.21')
E = 3.624m (11.89')
P.C. STA = 51+532.903
P.T. STA = 51+598.193

US33 CONNECTOR (AG)
⑰ P.I. STA = 46+033.243
Δ = 14°16'45" (LT)
R = 120.000m (393.70')
T = 15.031m (49.31')
L = 29.906m (98.12')
E = 0.938m (3.08')
P.C. STA = 46+018.212
P.T. STA = 46+048.118

⑱ P.I. STA = 46+169.733
Δ = 24°21'11" (LT)
R = 120.000m (393.70')
T = 25.897m (84.95')
L = 51.005m (167.34')
E = 2.762m (9.06')
P.C. STA = 46+143.840
P.T. STA = 46+194.844

⑲ P.I. STA = 46+308.810
Δ = 12°49'05" (RT)
R = 135.000m (442.91')
T = 15.164m (49.75')
L = 30.202m (99.09')
E = 0.849m (2.79')
P.C. STA = 46+293.646
P.T. STA = 46+323.847

metric units

SCALE IN METERS 0 HORIZONTAL 200

PID NO. 18288

R/W DESIGNER MJW
R/W REVIEWER CHM

CENTERLINE PLAT
CURVE AND LINE DATA

ATH-33-40.981 (25.46)

4
42

642
949

MJW 01001FULL

200200010561
Filed for Record in
ATHENS COUNTY, OHIO
JULIA MICHAEL SCOTT
11-18-2002 At 12:33 pm.
AMD SM PLAT 21.60

RECEIVED 11-18, 2002
RECORDED 11-18, 2002
BOOK ENV PAGE
Julia Michael Scott
COUNTY RECORDER

REV. BY	DATE	DESCRIPTION
MJW	9/18/02	REVISED TR412 ALIGNMENT

DATE COMPLETED