

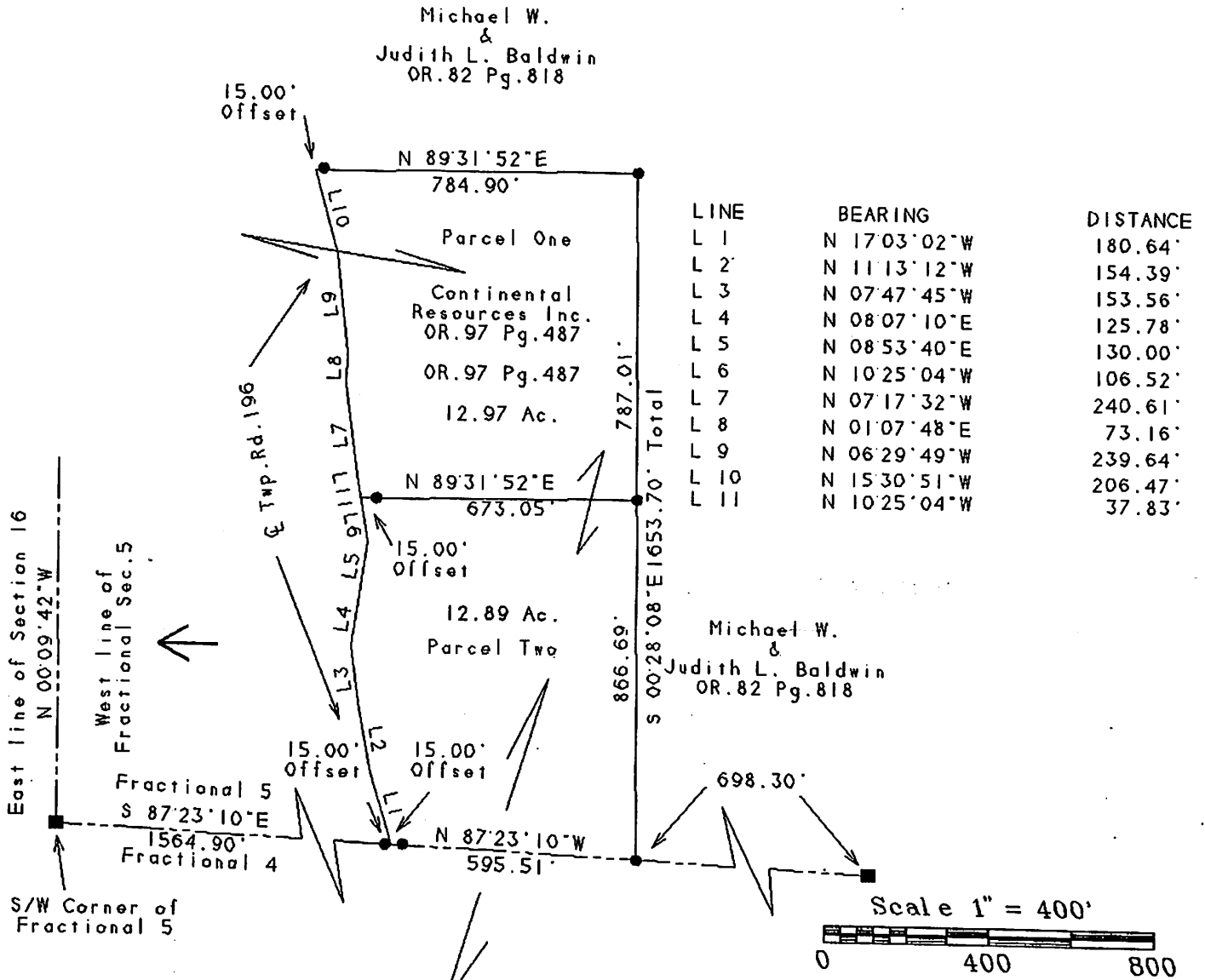
Cannon Land Surveying


7945 Twp. Rd. 114 NE
 New Lexington, Ohio 43764
 (614) 342-2835



Bearings Shown Hereon are to an Assumed Meridian and Are Used to Denote Angles Only.
 Data References: U. S. G. S. Maps, Tax Maps, Deed Descriptions, and Existing Monumentation.

This Survey is Subject to any Facts That May be Disclosed by a Full and Accurate Title Search.




 Kevin Cannon
 Reg. # 7224

8/15/96
 Date

Survey For: Paul Oberhauser
 State: Ohio
 County: Athens
 Township: Bern
 T- 7 R- 12 Lot: N/A
 Section: Fractional 5
 City or Village: N/A
 Subdivision: N/A



Legend

- Iron Pin Set
- 5/8" Rebar W/Cap
- Iron Pin Found
- ⊗ Post
- ▲ R. R. Spike Set
- △ R. R. Spike Found
- ⊙ Drilled Hole 5/8"
- Stone Found
- PK Nail Set
- ⊙ PK Nail Found
- * * Fence
- ➔ Basis Of Bearings

Cannon Land Surveying

7945 Twp. Rd. 114 NE
New Lexington, Ohio 43764
(614) 342-2835

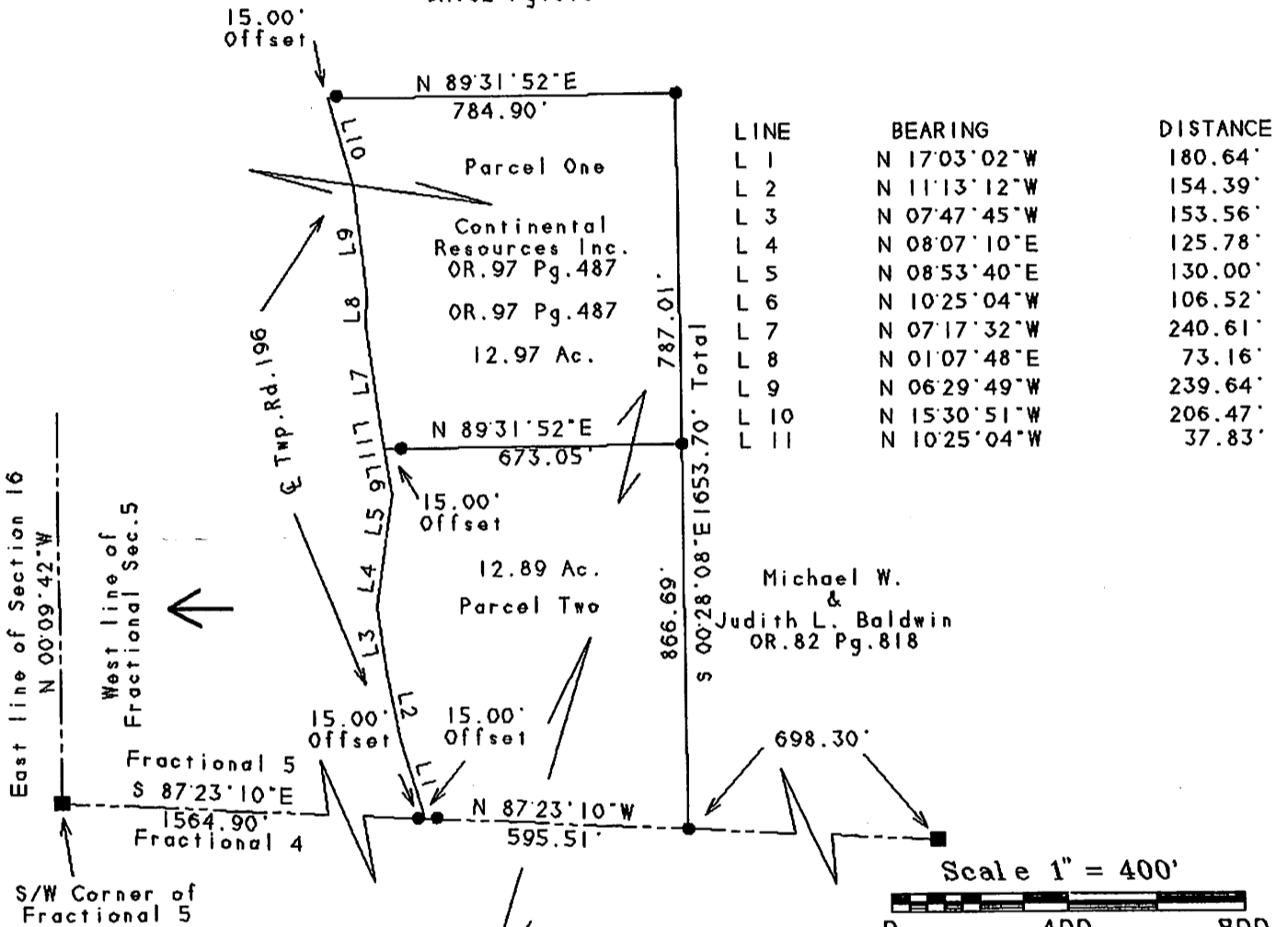


Bearings Shown Hereon are to an Assumed Meridian and Are Used to Denote Angles Only.

Data References: U.S.G.S. Maps, Tax Maps, Deed Descriptions, and Existing Monumentation.

This Survey is Subject to any Facts That May be Disclosed by a Full and Accurate Title Search.

Michael W.
&
Judith L. Baldwin
OR.82 Pg.818



Description checked for
Mathematical Accuracy
ATHENS COUNTY
ENGINEER'S OFFICE
BY: S. Blouse
DATE: 11-22-96

Legend

- Iron Pin Set
- 5/8" Rebar W/Cap
- Iron Pin Found
- ⊗ Post
- ▲ R.R. Spike Set
- △ R.R. Spike Found
- ⊙ Drilled Hole 5/8"
- Stone Found
- PK Nail Set
- ⊙ PK Nail Found
- *-*- Fence
- ➔ Basis Of Bearings

Kevin Cannon
Reg. # 7224

8/15/96
Date

Survey For: Paul Oberhauser
State: Ohio
County: Athens
Township: Bern
T- 7 R- 12 Lot: N/A
Section: Fractional 5
City or Village: N/A
Subdivision: N/A

