

Gerald & Nancy J.  
Hartley  
361-15

N 87°43'59" E  
741.74'

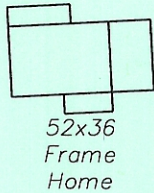
252,119 sq.ft.  
5.788 acres

N 87°44'00" E  
332.41'

130,680 sq.ft.  
3.000 acres

Doris M. Mingus  
25-206

16x18  
Cottage



52x36  
Frame  
Home

Gravel Drive

44x26  
Barn

Michael E. &  
Carolyn S.  
Prudich  
379-641

N 03°32'00" W  
568.26'

N 03°02'00" W  
415.94'

*OK to transfer  
Athens City-Co  
Health Dept.  
No building site  
intended  
Dexter Conrad  
5-21-98*

S 03°02'00" E 467.20'

370.38'

1894

407.42' S79°55'00" W 742.33'

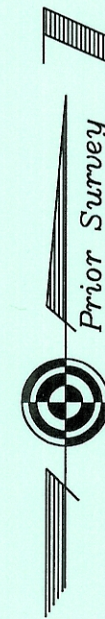
David & Susan Crehan  
Hostetler  
91-21

County Road 90


David Hostetler  
91+23

Description checked for  
Mathematical Accuracy  
ATHENS COUNTY  
ENGINEER'S OFFICE  
BY: S. Blausen  
DATE: 5-21-98

- △ = Railroad Spike Found
- ▲ = Railroad Spike Set
- = Iron Pin Found
- = Iron Pin Set
- = Stone Found
- = Monument Found



GRAPHIC SCALE



( IN FEET )  
1 inch = 100 ft.



Plat of Survey of 2 Tracts  
Situated in Section 33, Town 5, Range 13,  
Canaan Township, Athens County, Ohio  
Surveyed April 1998 for:  
Molly Morris

Gregory K. Wright  
Registered Surveyed S-6535



Gregory K. Wright

Professional Engineer  
Professional Surveyor

11684 Channingway Blvd  
The Plains, Ohio 45780  
740-797-4142  
FAX 740-797-8623