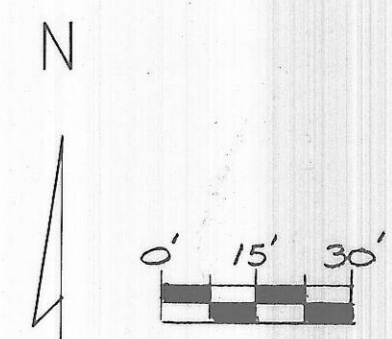
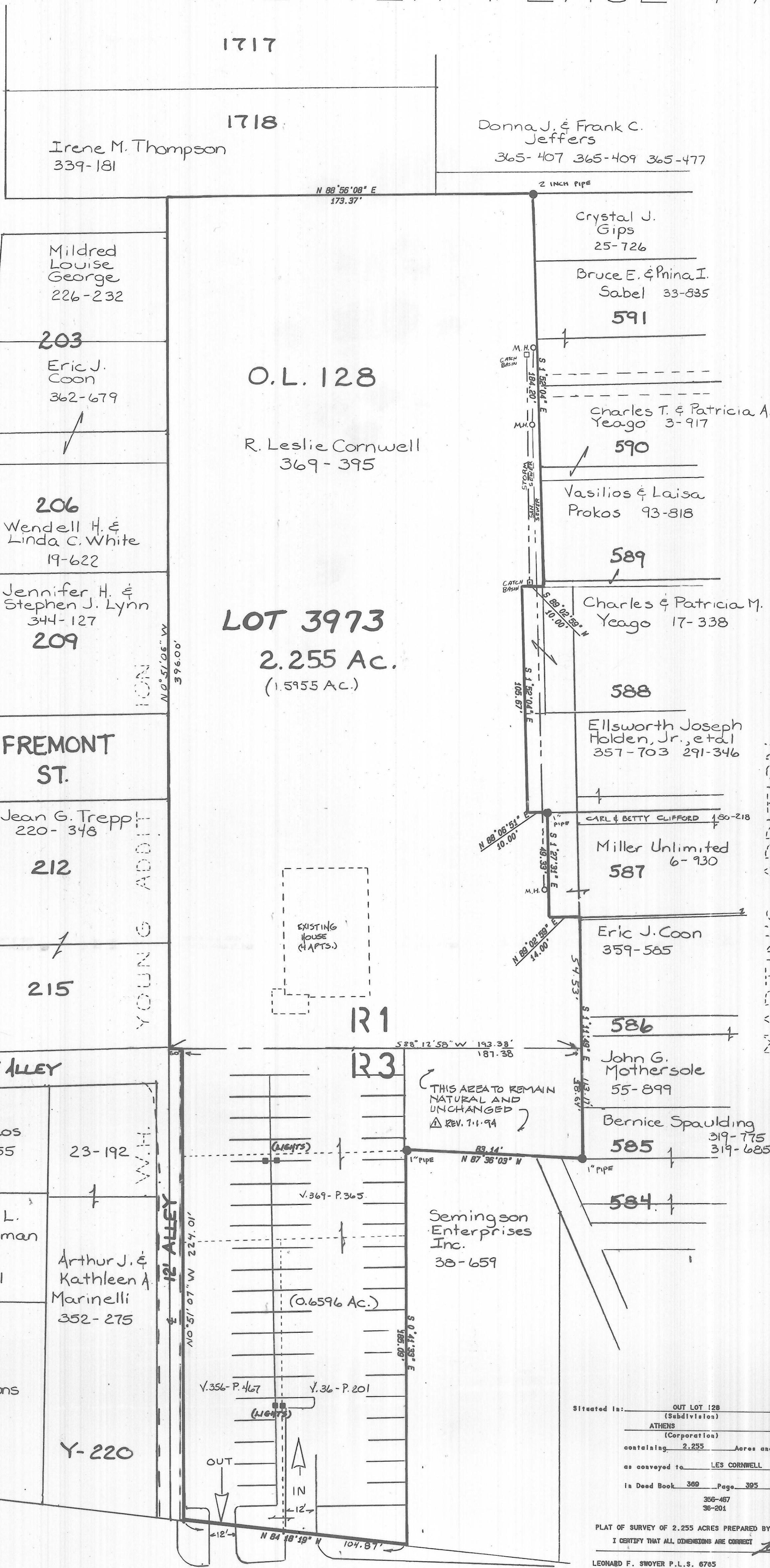
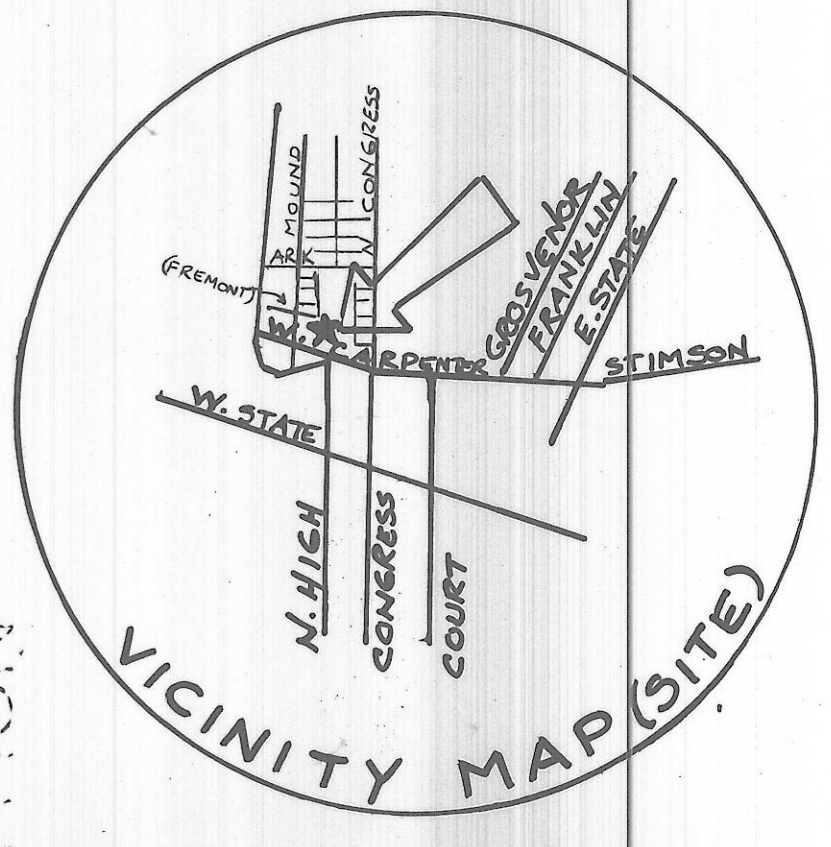


CARPENTER PLACE PARKING



SCALE 1" = 30'
 IRON PIN FOUND = ●
 IRON PIN SET = ○



REMEMBER AMMENDMENT

THE UNDERSIGNED, R. LESLIE CORNWELL, OWNER OF THE LAND PLATED HEREIN DO HEREBY CERTIFY THAT THE REVISED PARKING PLAN CORRECTLY REPRESENTS THE CARPENTER PLACE PARKING LOT LAYOUT TO BE CONSTRUCTED UPON THE BELOW PLAT SUBDIVISION OF LOT 3973.

OWNER: *[Signature]*

WITNESS: *Jane Palmer*

BEFORE ME, A NOTARY PUBLIC IN AND FOR SAID COUNTY PERSONALLY CAME R. LESLIE CORNWELL, OWNER WHO ACKNOWLEDGED THE SIGNING OF THE FOREGOING INSTRUMENT TO BE HIS VOLUNTARY ACT AND DEED FOR THE USES HEREIN EXPRESSED. IN WITNESS WHEREOF, I HAVE HERE UNTO SET MY HAND AND AFFIXED MY OFFICIAL SEAL THIS 15th DAY OF August 1994.

[Notary Seal]

NOTARY PUBLIC, ATHENS CO., OHIO
 MY COMMISSION EXPIRES Mar 27, 97

APPROVED THIS 1st DAY OF July, 1994
[Signature]
 CITY PLANNING COMMISSION

WEST CARPENTER

Situated in: OUT LOT 128 Section 10 ATHENS Township
 (Subdivisions)

ATHENS Town 9 Range 14 Athens County, Ohio and
 (Corporation)

containing 2.255 Acres and being ALL of a tract of land
 as conveyed to LES CORNWELL and described by deed of record
 in Deed Book 360 Page 395 Athens County, Ohio.
360-467
36-201

PLAT OF SURVEY OF 2.255 ACRES PREPARED BY SOUTHEASTERN LAND SURVEYS
 I CERTIFY THAT ALL DIMENSIONS ARE CORRECT *[Signature]*

LEONARD F. SROYER P.L.S. 6785
 3428 PLEASANT HILL ROAD
 ATHENS, OHIO 45701 TEL: 5938701

PREPARED FOR LES CORNWELL OCT. 1, 1993 (REVISED: OCT. 14, 1993)
 14 COURT STREET (REVISED: OCT 29, 1993)
 ATHENS, OHIO 45701 TEL 592-1270
 REVISOR: JULY 1, 1994

Transferred this 15th day of August 1994 by: *Peter G. Conladis*
 Auditor, Athens County, Ohio

Filed for record this 15 day of August 1994 2:30PM ENU 456A
Julia Michael Scott
 RECORDER ATHENS COUNTY OHIO

4322