


Tract 3

Description of 0.1316 acres

Situated in Section 36, Town 5, Range 12, Carthage Township, Athens County, Ohio and being more particularly described as follows;

Commencing at a stone on the northeast corner of said Section 36; thence along the east line of the section S 6°17'25" W 1781.29 feet to a railroad spike in the center of County Road 24; thence along the center of said road N 87°48'30" W 415.92 feet to a railroad spike found at the point of beginning of the tract herein described; thence S 88°49'00" W 55.17 feet; thence leaving the road N 7°03'31" E 210.00 feet to an iron pin found; thence S 8°03'38" E 209.34 feet to the point of beginning containing 0.1316 acres.

Prior deed reference, Vol. 367, Page 217 Athens County Deed Records.



GREGORY K. WRIGHT

Registered Surveyor S-6535

No RPC


Description checked to:

Mathematical Accuracy

ATHENS COUNTY

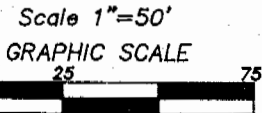
ENGINEER'S OFFICE

BY:



DATE 3-21-89

15



- △ = Railroad Spike found
- = Iron Pin Found
- = Iron Pin Set

Charles & Gladys Young
367-217

N 88°49'00" E
154.97'

Tract 2
37,827 sq. ft.
0.8684 Acres

S 08°03'38" E
208.79'

N 07°03'31" E
209.45'

N 88°49'00" E
210.00'

Tract 1
43,644 sq. ft.
1.0019 Acres

Tract 3
5,733 sq. ft.
0.1316 Acres

Gary & Debra Jarvis
331-659

N 07°03'31" E
210.00'

W 12°30'40" S
210.00'

S 08°03'38" E
209.34'

County Road
24

210.00'
S 88°49'00" W

55.17'
S 88°49'00" W

County Road
24

Harry & Shirley Kennedy
290-506

Plat of Survey of 3 Tracts
Situated in Section 36, Town 5, Range 12
Carthage Township, Athens County, Ohio
Surveyed 3-11-89 for:

Paul Cunningham
by:

Gregory K. Wright
Registered Surveyor S-6535

