

RONALD D. DAVIS  
EE 235  
PG. 43

MARY FRANCES CRUM  
EE 236  
PG. 20

STONE FOUND (W/ CHISELED CROSS)  
AT THE NORTHWEST CORNER OF SECTION 6  
(BY PREVIOUS SURVEY OF 155.280 ACRES  
BY JOHN M. BRANNER IN MAY, 1998

SECTION 1, ROME TWP.

5/8" REBAR  
NO CAP

TOWNSHIP ROAD

CO. RD. 65

S 88°58'03" E 1227.87'

P.O.B. TRACT 1

SECTION 6, CARTHAGE TWP.

35.00'

TRACT 1  
10.004 ACRES

288.51'  
S 46°35'32" W

KATHLEEN KRUEGER BRAHAN  
PAUL KRUEGER  
OR 0288  
PG. 1328

SECTION 12

SECTION 6

408.73'

CO. RD. 65

S 88°58'03" E 992.91'

TRACT 2  
8.501 ACRES

209.14'

S 09°45'30" W

CO. RD. 65

BRIAN MILLER  
EE 268  
PG. 1546

SECTION 12

SECTION 6

N 01°25'07" E 1156.06'

SECTION 6

326.70'

P.O.B. TRACTS 2 & 3

S 84°30'38" E 1093.41'

TRACT 3  
9.000 ACRES

156.13'

S 09°45'30" W

CO. RD. 65

HELEN V. HART  
EE 98  
PG. 876

SECTION 12

SECTION 6

S 01°25'07" W 912.04'

S 88°00'27" W 1146.04'

Description checked for  
Mathematical Accuracy  
ATHENS COUNTY  
ENGINEER'S OFFICE  
BY: S. Blausie  
DATE: 12-21-01

BRIAN MILLER  
EE 268  
PG. 1546


STONE FOUND (W/ CHISELED CROSS)  
CALLED FOR IN PREVIOUS  
SURVEY OF 155.280 ACRES  
BY JOHN M. BRANNER IN MAY, 1998

IRON MONUMENT CALLED FOR IN  
PREVIOUS SURVEY OF 155.280 ACRES  
BY JOHN M. BRANNER IN MAY, 1998  
(DID NOT FIND)

5/8" REBAR FOUND  
CALLED FOR IN PREVIOUS  
SURVEY OF 155.280 ACRES  
BY JOHN M. BRANNER IN MAY, 1998

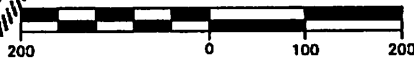
BEARINGS BASED ON PREVIOUS SURVEY OF THE  
WEST LINE TO BE N 01° 25' 07" E BY JOHN BRANNER  
SURVEY OF 155.280 ACRES IN MAY, 1998

THIS SURVEY PERFORMED UNDER THE SUPERVISION OF  
RICHARD F. MATHIAS, PROFESSIONAL SURVEYOR No. 7798  
IN DECEMBER, 1999



RICHARD F. MATHIAS  
PROFESSIONAL SURVEYOR No. 7798

DATE




Horizontal Scale: 1 Inch = 200 ft.  
Vertical Scale: 1 Inch = N/A ft.

- 5/8" REBAR (SET)
- IRON MONUMENT (FOUND)
- ▲ RAILROAD SPIKE (SET)
- △ RAILROAD SPIKE (FOUND)
- CONCRETE MONUMENT (SET)
- CONCRETE MONUMENT (FOUND)
- P.K. NAIL (SET)
- P.K. NAIL (FOUND)
- ⊕ BOLT (FOUND)
- ⊙ STONE (FOUND)
- × REFERENCE POINT

**PLAT OF SURVEY**  
**B. MILLER PROPERTY**  
SECTION 6, TWP. 5, RANGE 12  
CARTHAGE TOWNSHIP,  
ATHENS COUNTY, OHIO  
27.505 ACRES  
DECEMBER, 1999

**SURVEY PREPARED FOR:**  
BRIAN AND ANN MILLER  
6361 SOUTH BLACKBURN  
ATHENS, OHIO 45701  
740 593-7376

*Lockwood and Associates, Inc.*  
Civil Engineers - Land Surveyors



1955 LANCASTER-NEWARK ROAD, NE  
LANCASTER, OHIO 43130  
(740) 687-5542 • Fax (740) 687-0086

Copyright © 1999, Lockwood and Associates, Inc.  
All rights reserved.

No. 1 OF 1

BRIANMILLER

STATE OF CALIFORNIA  
COUNTY OF SACRAMENTO  
SACRAMENTO COUNTY OFFICE  
SACRAMENTO, CALIFORNIA

CARTHAGE - 6  
10.004 Ac.  
8.501 Ac.  
9.000 Ac.