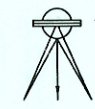




C. TIM NEWMAN
Professional Surveyor



66 Elmwood Place Athens, Ohio 45701 740-594-1884
FAX 740-594-9413



GRAPHIC SCALE



(IN FEET)
1 inch = 100 ft.

Donald G. Morris
276-1182 OR

Plat of Survey of 2 Parcels

Situated in Section 12, Town 5, Range 12,
Carthage Township, Athens County, Ohio
Surveyed November 2005 for:
Donald G. Morris

Charles T. Newman
Charles T. Newman

Donald G. Morris
276-1182 OR

546,791 sq. ft.
12.553 acres

William T. &
Kathie L. Korb
10-106 OR

32,682 sq. ft.
0.750 acres

OK TO TRANSFER 12.553 AC. AND 0.750 AC. PARCELS
12.553 AC. PARCEL GREATER THAN 5 AC. W/ RD. FRONTAGE
0.750 AC. PARCEL TO BE CONTINUOUS & CONTIGUOUS W/
BROCK (312-947). HEALTH DEPT. APPROVAL NOT REQUIRED.

Description Checked for
Mathematical Accuracy
Athens County
ENGINEER'S OFFICE
BY: *J. Eichenberg*
DATE: *6/16/07*

809.20'
S 89°35'57" W
J. Eichenberg 6-28-07

Jeffrey M. &
Linda G. Brock
312-947

CURVE TABLE			
CURVE	RADIUS	CHORD BEARING	CHORD LENGTH
C1	388.13'	S 74°29'13" E	227.42'
C3	117.61'	N 50°48'41" W	153.43'
C4	193.99'	S 31°18'13" E	140.32'

- ⊙ = Iron Pin Found
- = Iron Pin Set
- = Stone Found

