

County Road C-57
 Surveyed April 18-23, 1901
 Book 6, P 386
 Athens Co. Engineers Records

- Stones Set
- Stone Set; Found (1975)


Roads Located
 According to 1901 Surv.

RALPH BERNARD
 246-133
 136.72 Ac.

1.012 Ac. Surv.
 Present Location
 County Road C-53

S 3 1/4 W 34.34 Ch.

7.50 5.66 386 1/2 E 31.19 Ch.
 S.W. COR FR 31

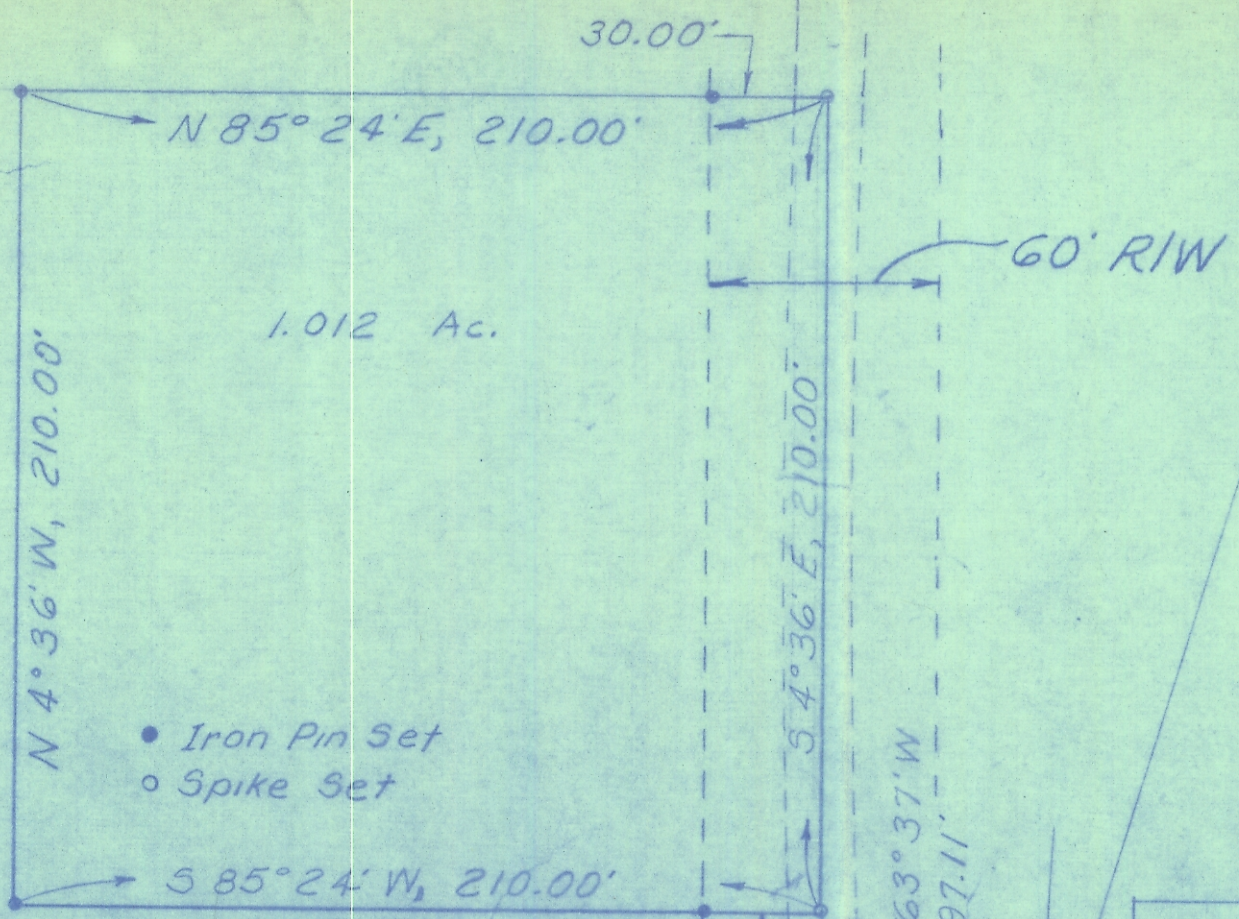


SHEET NO. OF
JOB NO.

SUBJECT

BY DATE
CHKD. BY DATE

44.35
 66
 26610
 26610
 29221



- Iron Pin Set
- Spike Set


136.72
 1.61
 135.71

APPROVED BY THE ATHENS
 COUNTY REGIONAL PLANNING
 COMMISSION

Survey For
 RALPH BERNARD
 FR. 31 (SEC. 21)
 T-5, R-12
 CARTHAGE TWP.
 ATHENS COUNTY
 OHIO

By
 Gerald E. Hann
 21 Elmwood Pl.
 Athens, Ohio.

SCALE: 1" = 50'
 APRIL 1974



RALPH Bernard
 Route # 2 - Box 189
 Coolville Ohio
 45723