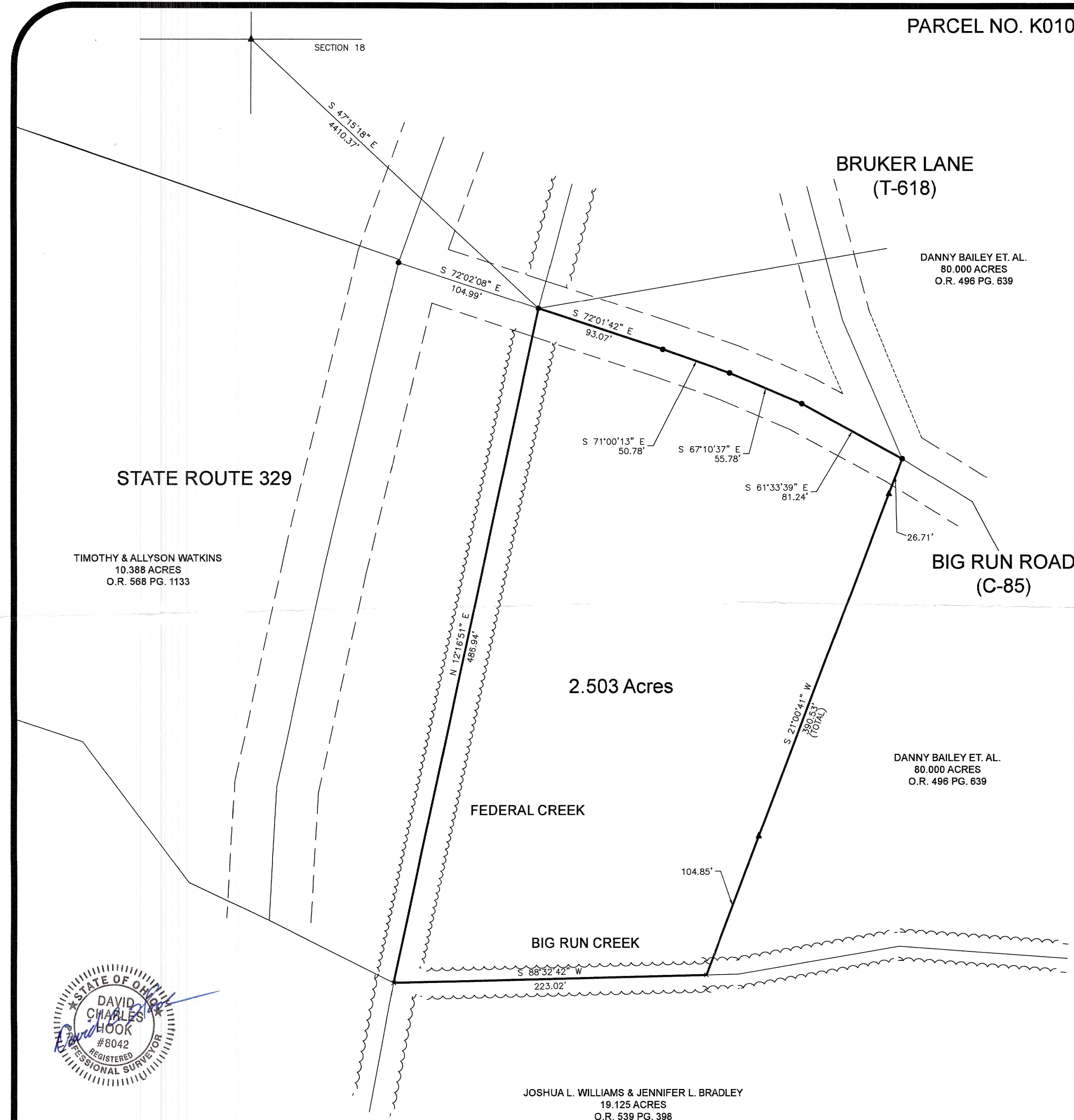



PARCEL NO. K010010026803



NOTES:
 THE LISTED DEED REFERENCES WERE USED AS A BASIS FOR CARRYING OUT WORK.

ALL MONUMENTS SET OR FOUND ARE IN GOOD CONDITION UNLESS NOTED.

NO EVIDENCE OF OCCUPATION EXISTS ALONG PROPERTY LINES UNLESS NOTED.

BEARINGS ARE BASED UPON THE S 88° 32' 42" W LINE AS RECORDED IN O.R. 539 PG. 398.

TIMOTHY & ALLYSON WATKINS
10.388 ACRES
O.R. 568 PG. 1133

DANNY BAILEY ET. AL.
80.000 ACRES
O.R. 496 PG. 639

BIG RUN ROAD
(C-85)


2.503 Acres

DANNY BAILEY ET. AL.
80.000 ACRES
O.R. 496 PG. 639

LEGEND OF SYMBOLS:

These standard symbols may be found in the drawing.

- SPIKE SET
- SPIKE FOUND
- ⊙ 5/8" REBAR SET
- ▲ 5/8" REBAR FOUND
- ⊕ PIPE FOUND
- ⊞ STONE FOUND
- ⊕ CONCRETE MONUMENT FOUND
- × POINT IN CREEK




SURVEY BY
DC ENGINEERING & CONSULTING, LLC
DAVID C. HOOK, P.S.NO. 8042

JOSHUA L. WILLIAMS & JENNIFER L. BRADLEY
19.125 ACRES
O.R. 539 PG. 398

Description Checked for
Mathematical Accuracy
Athens County
ENGINEER'S OFFICE
BY: *David C. Hook*
DATE: 4/20/22

LAND SURVEY FOR
FIRST CHOICE PROPERTY ACQUISITIONS, LLC.
ROME TOWNSHIP ATHENS COUNTY, OHIO
SECTION 18 TOWNSHIP 6 RANGE 12
O.R. 591 PG. 1602 SCALE 1" = 50'
ORIGINAL 2,000 ACRES
PARCEL : K010010026803



DC ENGINEERING & CONSULTING, LLC
114 N. PLEASANT STREET
WEST UNION, OHIO 45693
937-544-3112



DATE	FILE NUMBER	FILE NAME
3/22/2022	LS22-016	FCPATHENS