


Gerald W. Dayha, P.S.

Registered Professional Surveyor No. 5-6139

10916 Pleasanton Road
Athens, OH 45701-9557
740.593.5686 Fax: 740.594.7361
E-mail: jbayha@trognet.net



Plat Date: 03.28.05

Job No: 0205-03

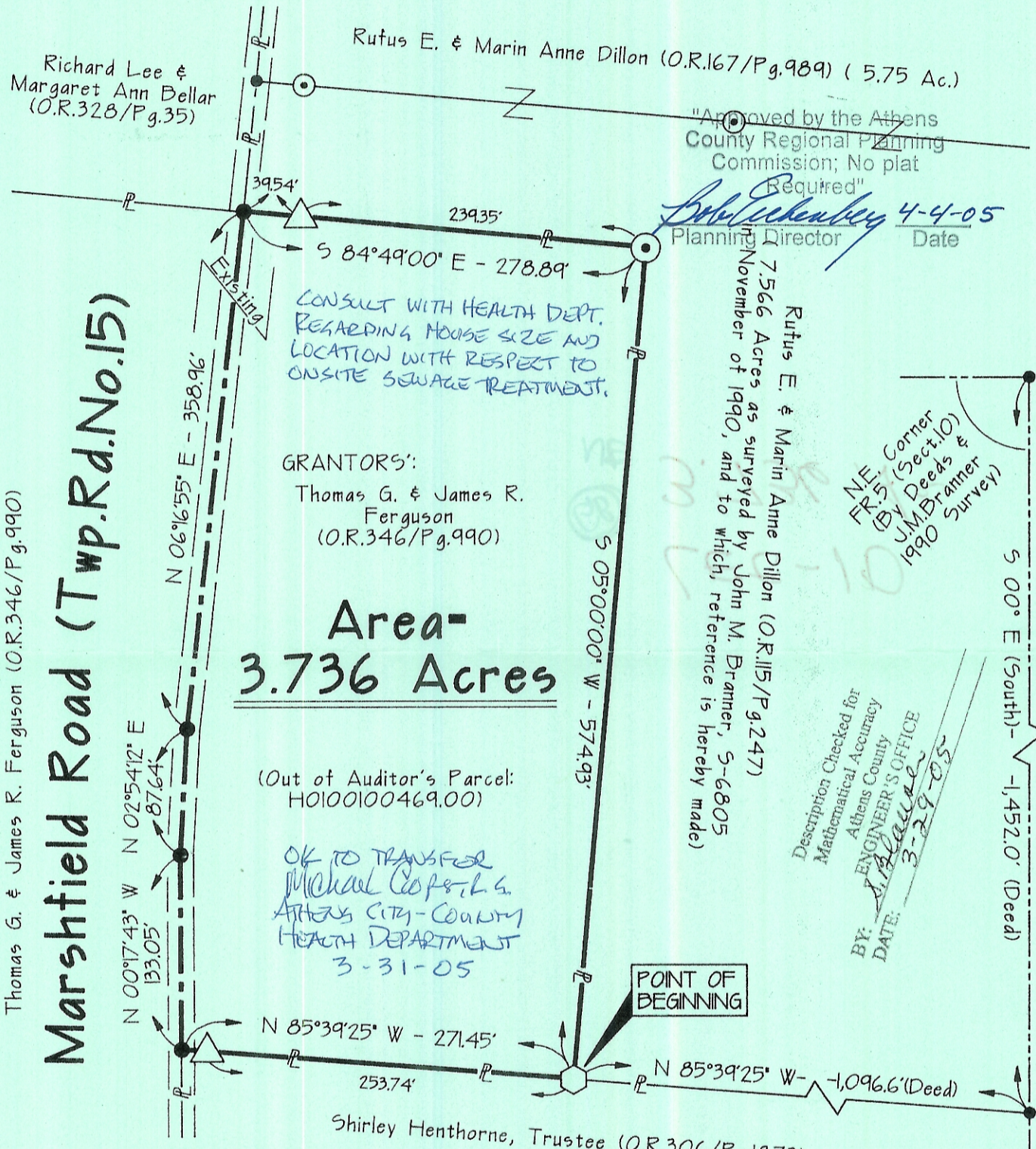
By: GB Chk'd: GB

Rev:

PLAT OF SURVEY

Being Situate in FR.5 (Sect.10), T-10-N, R-15-W, Lee Township, Athens Co., State of Ohio, U.S.A.

EXHIBIT 'B'



Description Checked for Mathematical Accuracy Athens County

BY: J. B. Dranner
DATE: 3-29-05

REFERENCES

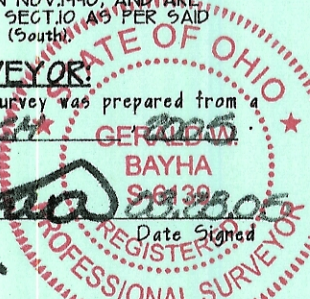
DEEDS AS NOTED
COUNTY TAX MAPS
PREVIOUS SURVEYS
EXISTING MONUMENTS

NOTE:
BEARINGS DERIVED FROM PREVIOUS SURVEYS AND ARE FOR DETERMINATION OF ANGLES ONLY, AND ARE BASED ON THE DEED BEARINGS AS RECORDED IN O.R.115/P.g.247 (Rufus E. Dillon) AS SURVEYED BY JOHN M. DRANNER, P.S.-6805, IN NOV.1990, AND ARE BASED ON THE EAST LINE OF SECTION 10 AS PER SAID SURVEY, AS BEARING: S 00° E (South)

CERTIFICATION OF SURVEYOR:

I hereby certify that this Plat of Survey was prepared from a survey made by me, in MARCH 2005

By: *Gerald W. Dayha*
Gerald W. Dayha, P.S.
Ohio Registered Professional Surveyor No. 5-6139
Date Signed: 03.28.05



LEGEND	
△	5/8" x 30" IRON PIN SET w/I.D.CAP STAMPED "G.W.DAYHA - P.S.6139"
▲	IRON PIN FOUND w/I.D.CAP STAMPED
▲	3/4" ID x 5' SCH40 WHITE PVC POST SET
○	IRON PIPE FOUND (NTS)-NOT TO SCALE
●	IRON PIN FOUND
○	POINT
□	STONE FOUND
◻	FENCORPOST FD.