



Southwest
Corner of
Fraction 5

S 89°52'30" W
2234.60'

Brook Pae
.50-943

Jo Ann Pae
384-907

William Justice
308-3420

L11

L12

L13

L14

N 00°25'02" E
371.48'

Dutch Ridge Road
L1
C.R. 75

L2

L3

52.74'

L4

L5

L6

S 89°13'29" E
264.01'

Jennifer Pae
377-1994

N 89°13'31" W
426.63'

435,611 sq. ft.
10.000 acres
OK TO TRANSFER
MEDICAL CENTER
5-23-05
ATHENS CITY-COUNTY
HEALTH DEPARTMENT
1024.71'
S 00°22'23" W

30.00'

Steven Carin

T.R. 101
1017


L6

L8

L7

⊙ = Iron Pin Found
● = Iron Pin Set

LINE TABLE		
LINE	LENGTH	BEARING
L1	151.21	N00°24'55"E
L2	111.82	N13°03'33"W
L3	97.44	N33°47'12"W
L4	168.32	N20°49'10"E
L5	140.44	N64°49'54"E
L6	109.48	N31°59'21"E
L7	19.88	S52°32'23"W
L8	123.78	S67°17'49"W
L9	148.20	S86°16'40"W
L10	306.40	N89°13'29"W
L11	310.22	N14°23'00"E
L12	120.34	N10°05'37"E
L13	79.43	N05°02'19"E
L14	39.53	N00°25'18"E

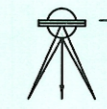


Description Checked for
Mathematical Accuracy
Athens County
ENGINEER'S OFFICE
BY: S. Blausch
DATE: 5-23-05

Plat of Survey of 10.000 Acres
Situating in Fraction 5, Section 10,
Town 4, Range 13,
Lodi Township, Athens County, Ohio
Surveyed May 2005 for:
Steven Carin

Charles T. Newman
Charles T. Newman


Member of Professional Land Surveys, Subdivisions
Land Surveyors of Ohio



C. TIM NEWMAN
Professional Surveyor

66 Elmwood Place Athens, Ohio 45701 740-594-1884
FAX 740-594-9413

GRAPHIC SCALE



(IN FEET)
1 inch = 200 ft.