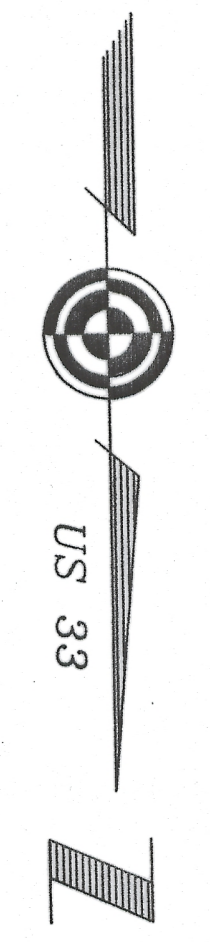


PROKOS APARTMENTS
 Richland Ave. Apartments
 Env. 491 B

- = Drill Hole In Concrete
- = Iron Pin Found
- = Iron Pin Set
- = Stone Found
- = Monument Found



113,427 sq. ft.
 2,604 acres

Topographic and Boundary Survey
 Situated in Section 8, Farm Lot 37
 City of Athens, Athens Township
 Athens County, Ohio
 Surveyed 8-01-98 for:
 Demitrios Prokos

Gregory K. Wright
 Gregory K. Wright



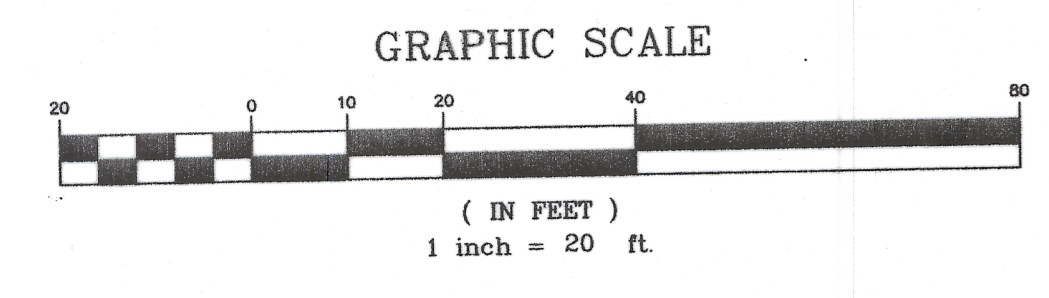
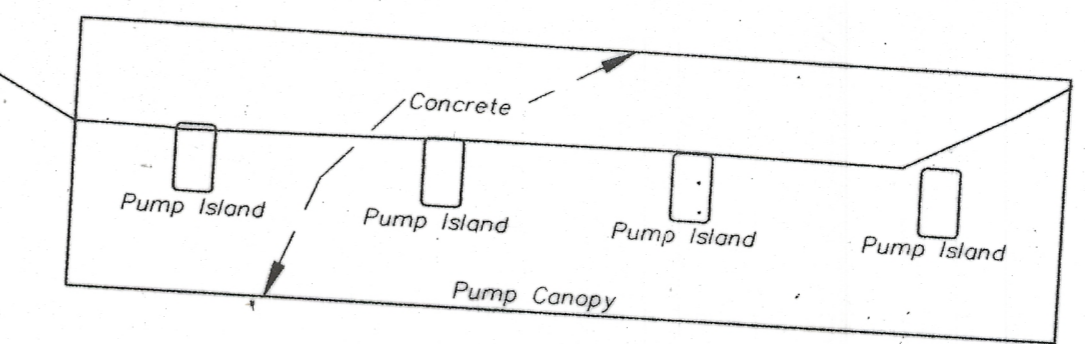
Note:
 Right-of-way
 in this area unclear
 digitized from R/W maps

US Route 50

Lawrence A.
 &
 Linda
 Lucas
 211-255 O.R.

Lawrence A.
 &
 Linda
 Lucas
 344-817

Howard T.
 &
 Edna M.
 Frost
 241-207 O.R.



990000951
 Filed for Record in
 ATHENS COUNTY, OHIO
 JULIA MICHAEL SCOTT
 On 02-08-1999 At 02:39 pm.
 PLAT 43.20

ENV 491B

Gregory K. Wright
 Professional Engineer
 Professional Surveyor
 11684 Channingway Blvd
 The Plains, Ohio 45780
 740-797-4142
 FAX 740-797-8623