

Terry Brown

Description of 0.360 acres

Situated in and being part of Lots 48 and 49 in the Village of Guysville (Savannah),
Section 25, Town 6, Range 12, Rome Township, Athens County, Ohio.

Beginning at an iron pin set on the Southeast Corner of Said Lot 49;

Thence along the south line of Lots 49 and 48 N 83°27'43" W 125.00 feet to an iron pin
set;

Thence leaving the south line N 4°32'17" E 163.87 feet to an iron pin set;

Thence S 83°08'50" E 68.05 feet to a point (reference an iron pin found 1.90 feet north);

Thence S 7°02'52" W 80.95 feet to an iron pin found;

Thence S 83°27'43" E 60.51 feet to an iron pin set on the west line of Union Street;

Thence along said west line S 4°32'17" W 82.50 feet to the point of beginning containing
0.360 acres.

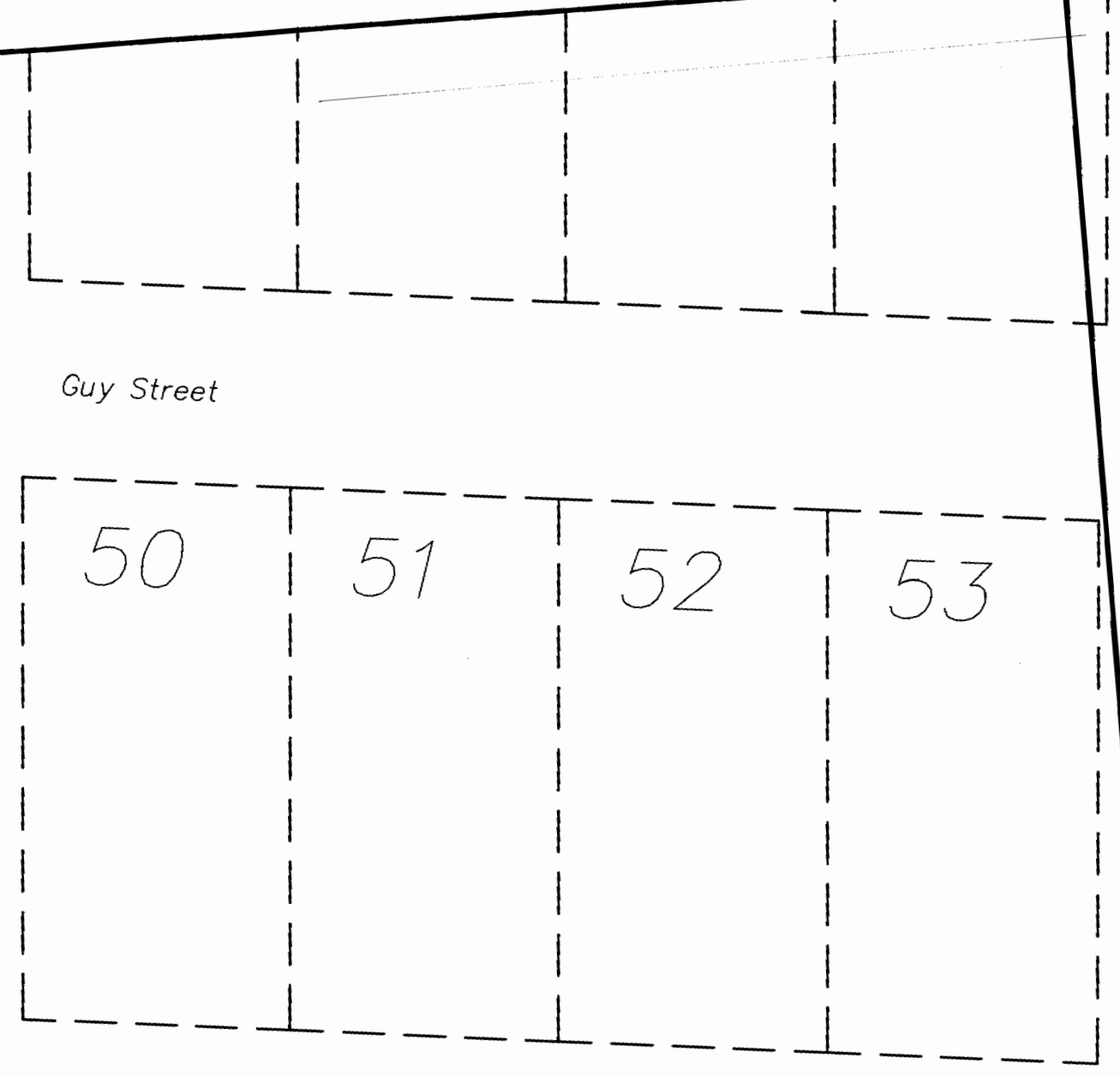
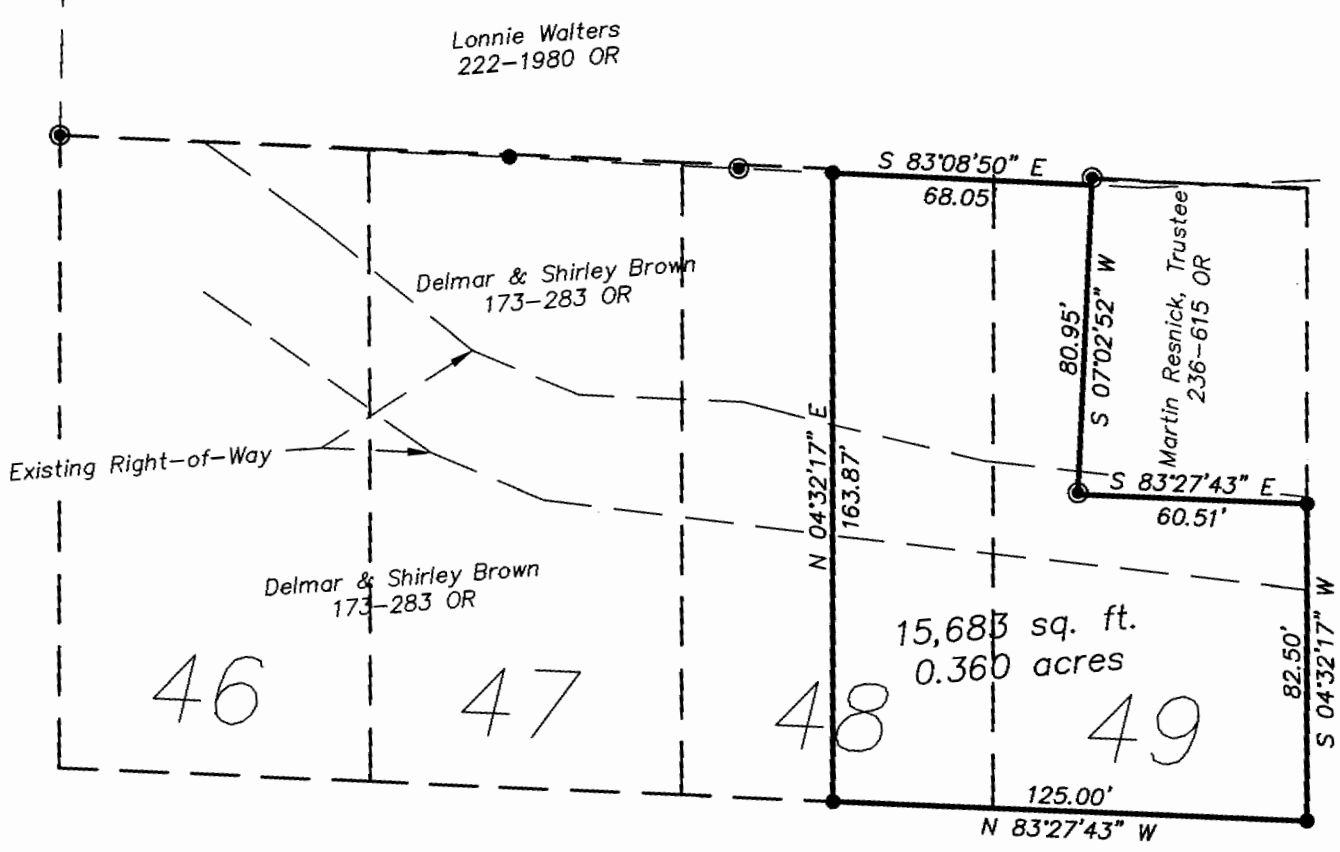
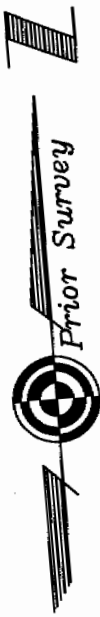
Prior Deed Reference Volume 173, Page 283 Official Records of Athens County.

Charles T. Newman
Charles T. Newman
Registered Professional Surveyor
66 Elmwood Place
Athens, OH 45701



Description Checked for
Mathematical Accuracy
Athens County
ENGINEER'S OFFICE
BY: *S. Blaus*
DATE: 8-31-04

Form # 25



- ⊙ = Iron Pin Found
- = Iron Pin Set

Plat of Survey
 Part of Lots 48 and 48 in the
 Village of Savannah, now Guysville
 Section 25, Town 6, Range 12,
 Rome Township, Athens County, Ohio
 Surveyed August 2004 for:
 Terry Brown

Charles T. Newman
 Charles T. Newman

Description Checked for
 Mathematical Accuracy
 Athens County
 ENGINEER'S OFFICE
 BY: *S. Blause*
 DATE: 8-31-04

Member of Professional Land Surveyors of Ohio

Land Surveys, Subdivisions

C. TIM NEWMAN
 Professional Surveyor

66 Elmwood Place
 Athens, Ohio 45701

740-594-1884
 FAX 740-594-9413

