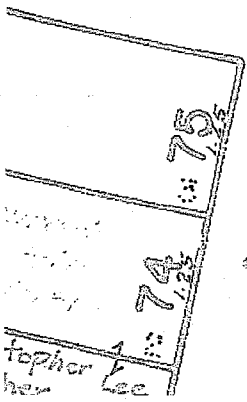
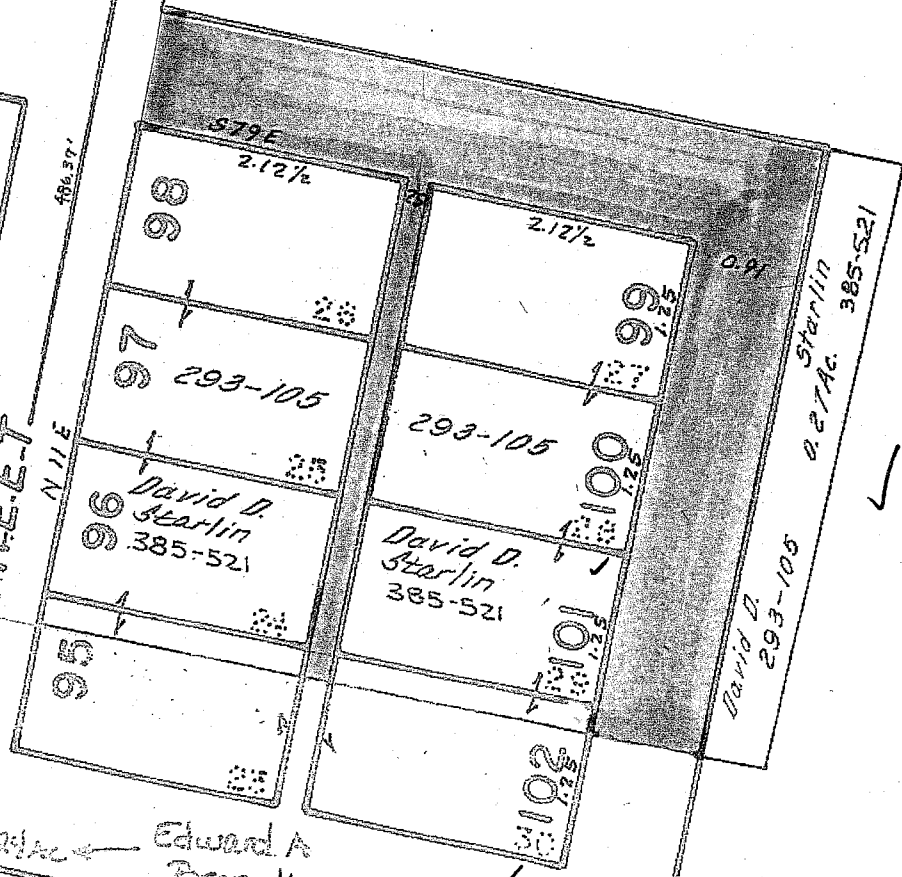
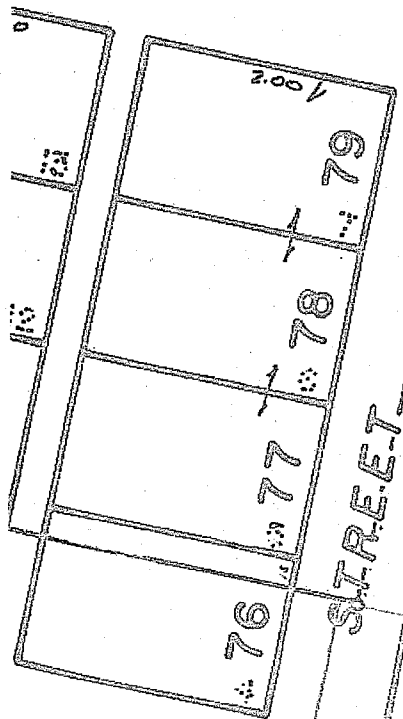
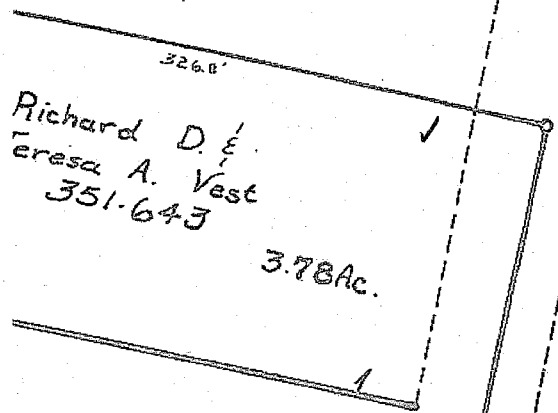


1898 (Ohio State Forfeit)
30 Inc.
aged on the 1880 Dup.

158.84Ac.

KOI-0340102001 .953Ac
NS



John & Bett,
331

HIGHLAND SURVEYING LTD.

80 Fayette St.
Nelsonville, Ohio 45764

Phone 740-753-1264
Fax 740-753-1264

Description of a 0.953 Acre Road and Alley Vacation

Situated in the Village of New England, Section 35, T-6, R-12, Rome Township, Athens County, State of Ohio and being more particularly described as follows:

BEGINNING at the Northwest corner of Lot 98,

THENCE North $11^{\circ}00'00''$ East, 60.06 feet to a point,

THENCE South $79^{\circ}00'00''$ East, 357.06 feet to a point,

THENCE South $11^{\circ}00'00''$ West, 321.96 feet to a point,

THENCE North $79^{\circ}00'00''$ West, 60.06 feet to a point on the East line of Lot 102,

THENCE North $11^{\circ}00'00''$ East, 261.90 feet along the East line of the Northern portion of Lot 102 and the East line of Lots 101, 100, and 99 to the Northeast corner of Lot 99,

THENCE North $79^{\circ}00'00''$ West, 140.25 feet along the North line of Lot 99 to the Northwest corner of said lot

THENCE South $11^{\circ}00'00''$ West, 262.18 feet along the East line of a 16.5 foot Alley and the West line of Lots 99, 100, 101 and the Northern portion of Lot 102 to a point,


THENCE North $79^{\circ}00'00''$ West, 16.5 feet across said Alley to a point on the East line of Lot 95 and the West line of said Alley,

THENCE North 11°00'00"East, 262.18 feet along the East line of the Northern portion of Lot 95 and the East line of Lots 96, 97, and 98 and the West line of a 16.5 foot Alley to the Northeast corner of Lot 98,

THENCE North 79°00'00"West, 140.25 feet along the North line of Lot 98 to the point of beginning and containing 0.953 acres.

Bearings are to an assumed meridian and are for angular determination only

Subject to all Easements and Rights of Way of Record


Kenneth E. Highland S-7581
