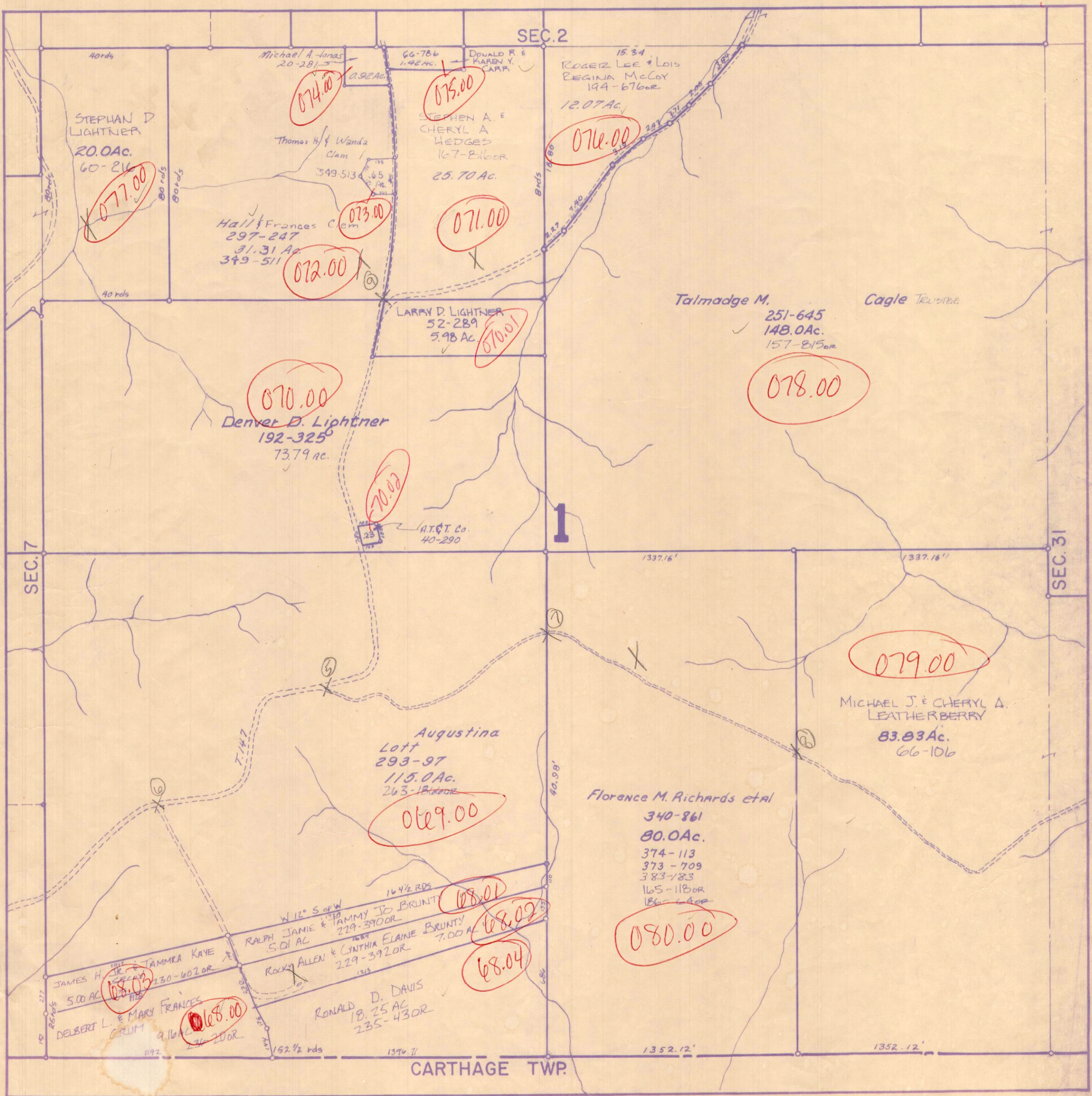


ATHENS COUNTY AUDITOR TAX PLAT
Approx. Scale 1"=400' or 6 Chains

SEC. 1
Rome Twp.
T6-R12



CARTHAGE TWP.

Revised to

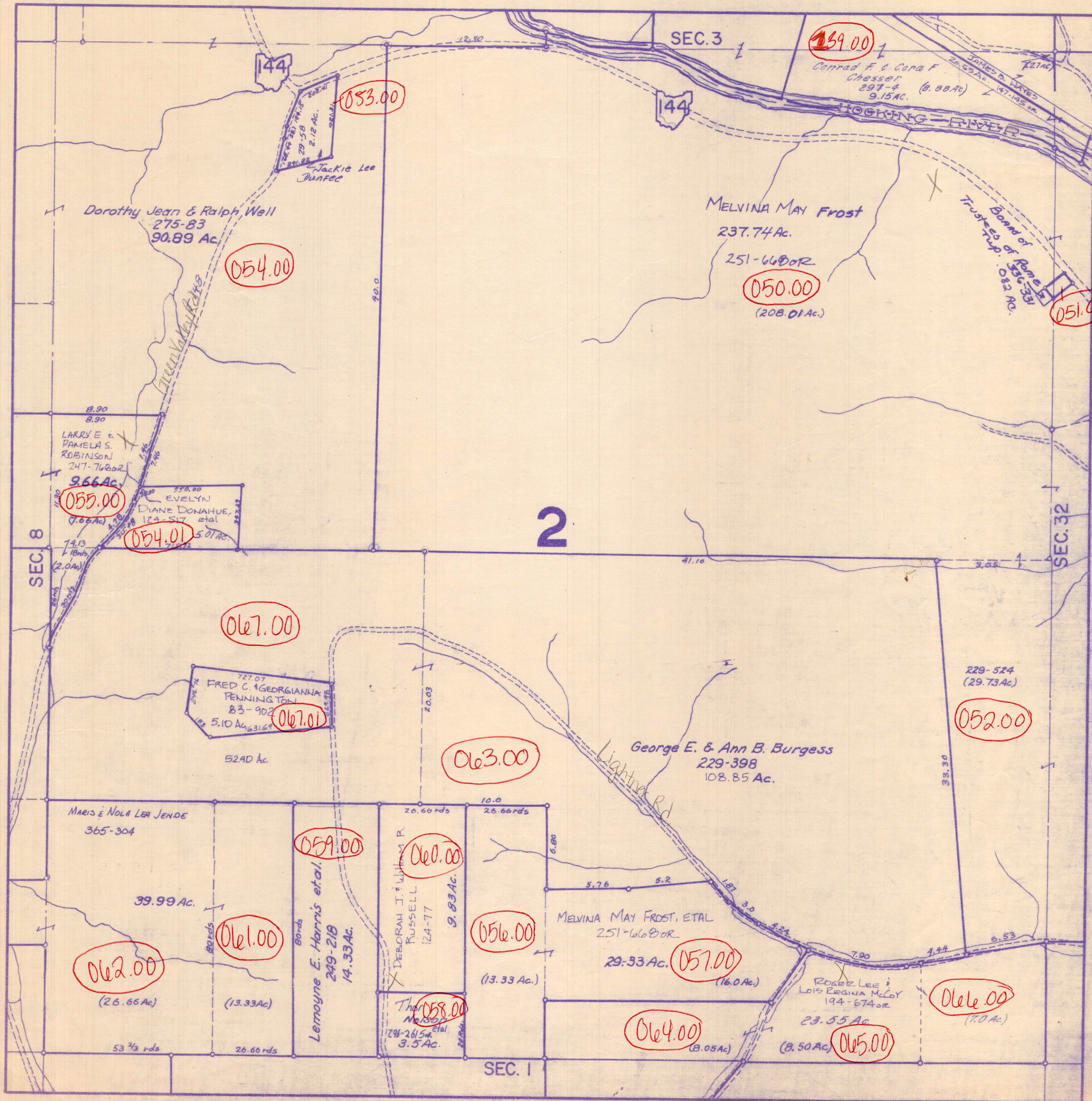
ATHENS COUNTY AUDITOR TAX PLAT

Approx. Scale 1" = 400' or 6 Chains

SEC. 2

Rome Twp.

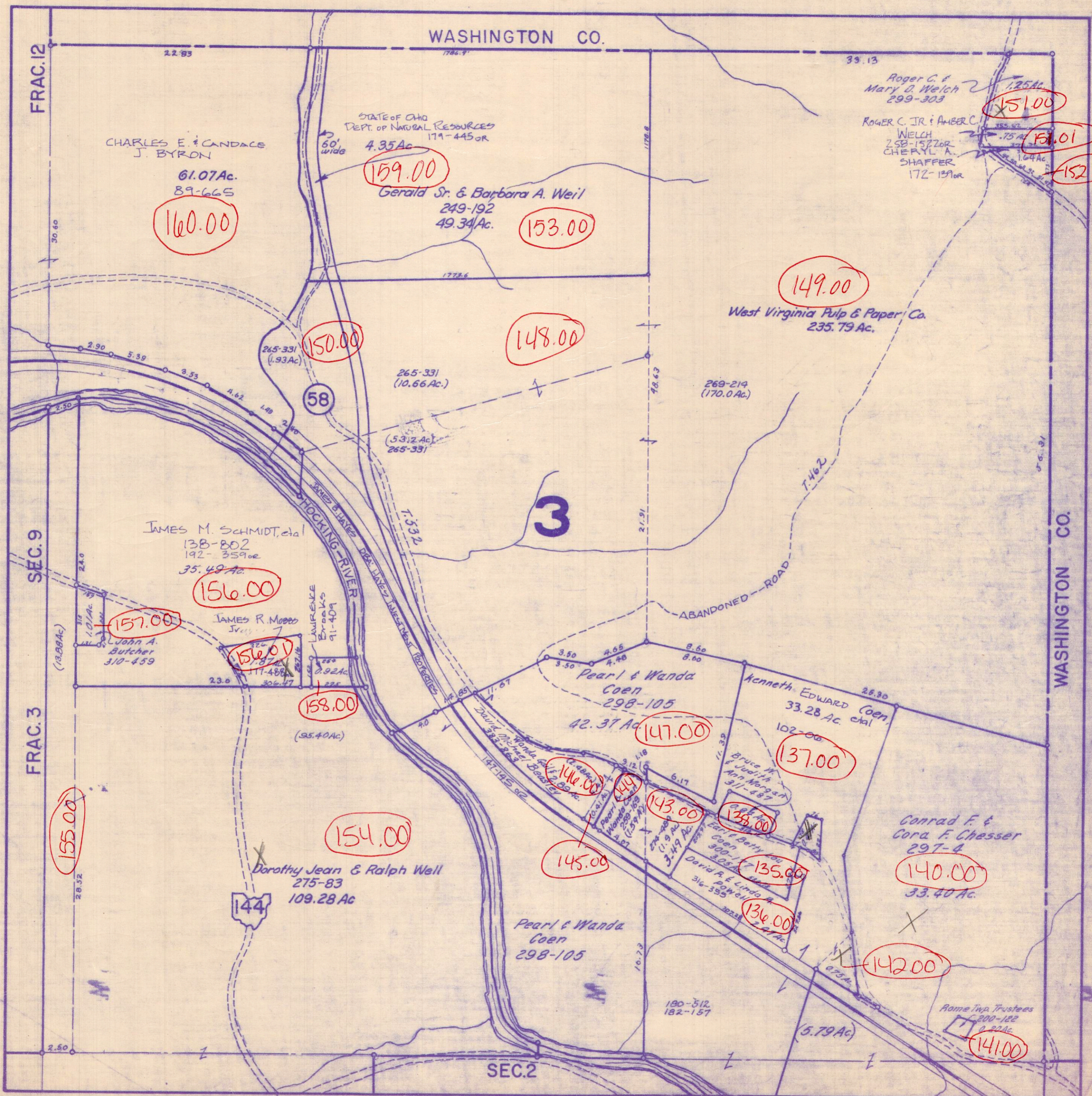
T6 - R12



Revised to

ATHENS COUNTY AUDITOR TAX PLAT
Approx. Scale 1" = 400' or 6 Chains

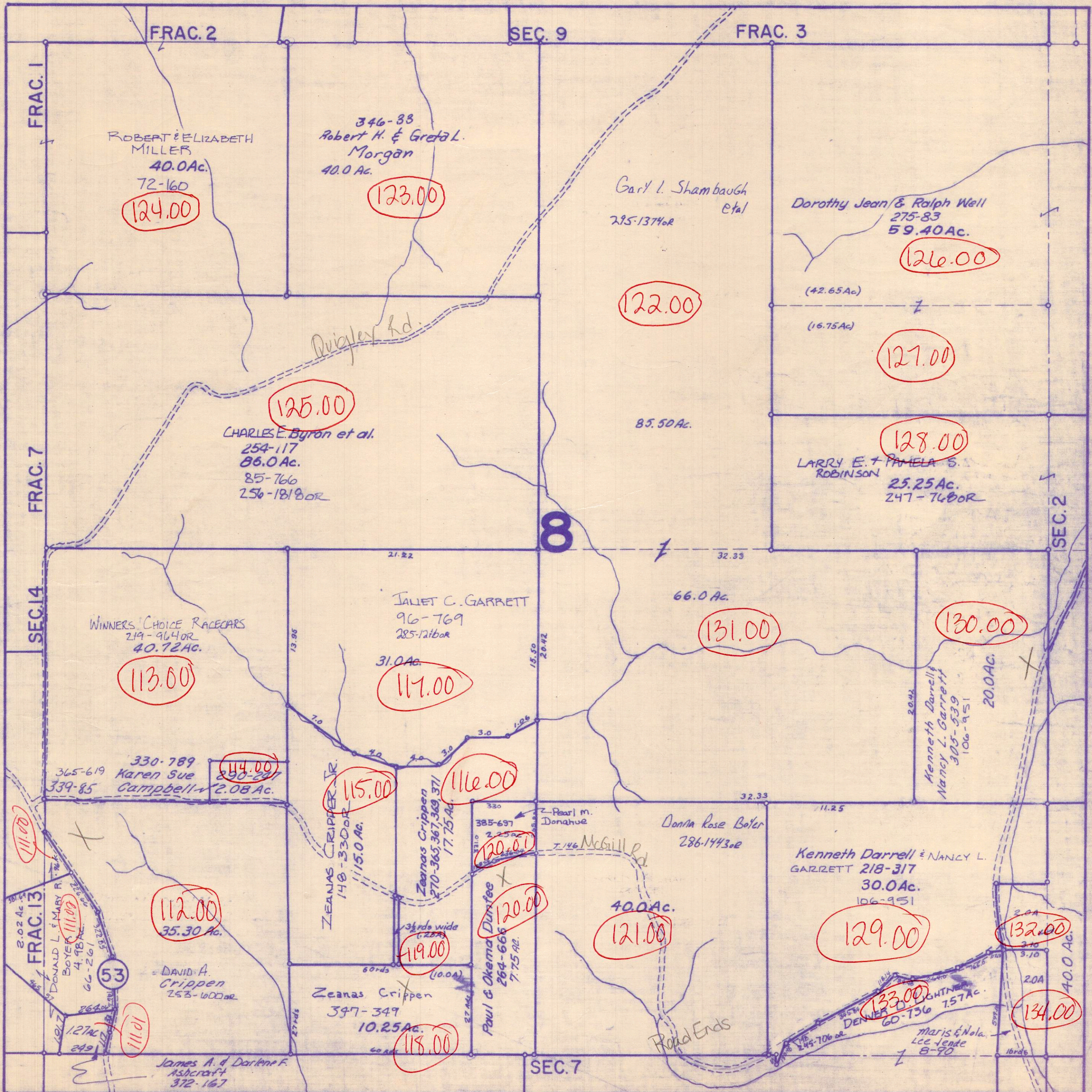
SEC. 3
Rome Twp.
T6-R12



Revised to

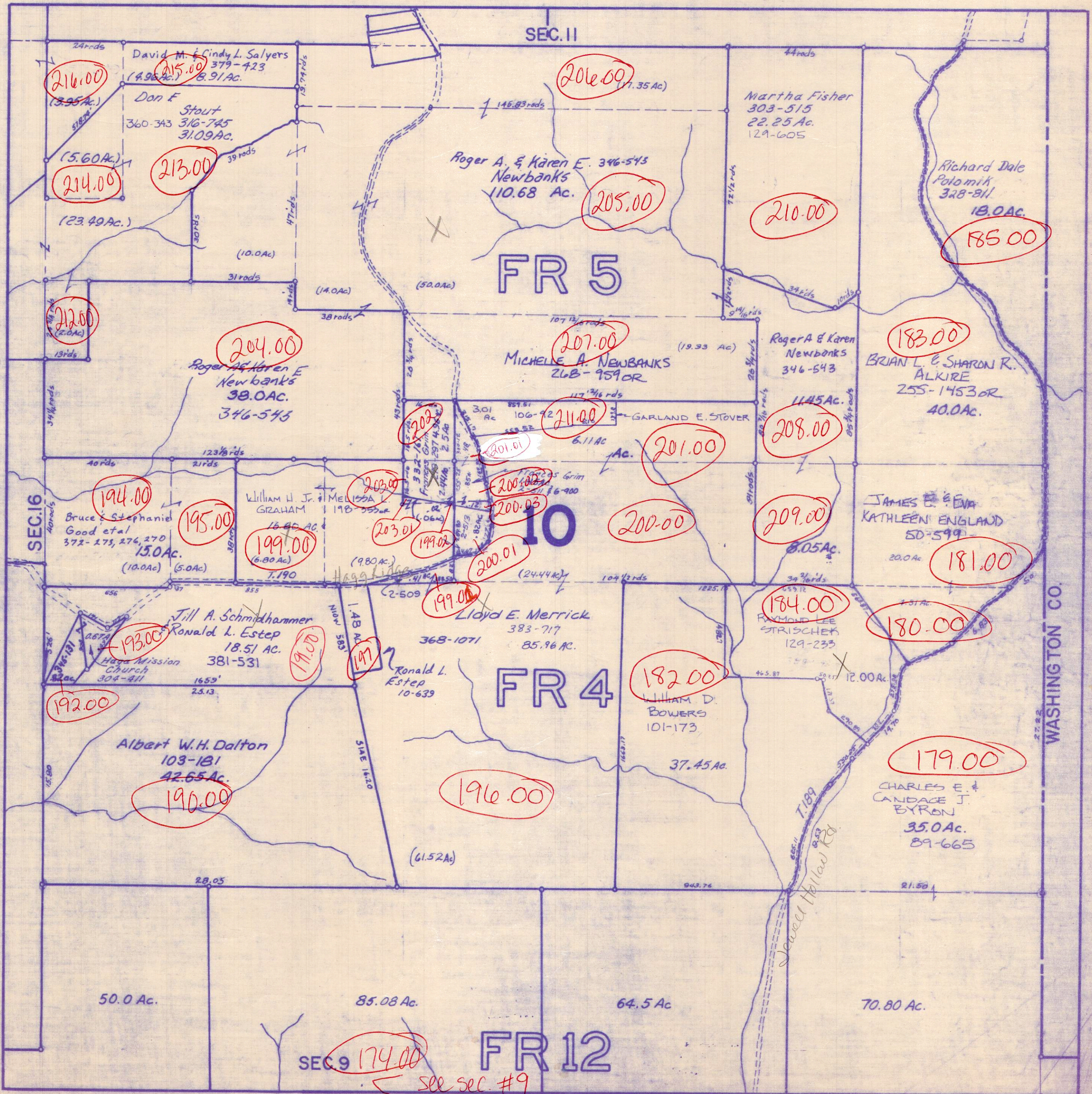
ATHENS COUNTY AUDITOR TAX PLAT
Approx. Scale 1" = 400' or 6 Chains

SEC. 8
Rome Twp.
T6-R12



ATHENS COUNTY AUDITOR TAX PLAT
Approx. Scale 1"=400' or 6 Chains

SEC. 10
Rome Twp.
T6-R12



SEC 9 174.00
FR 12
see sec. #9

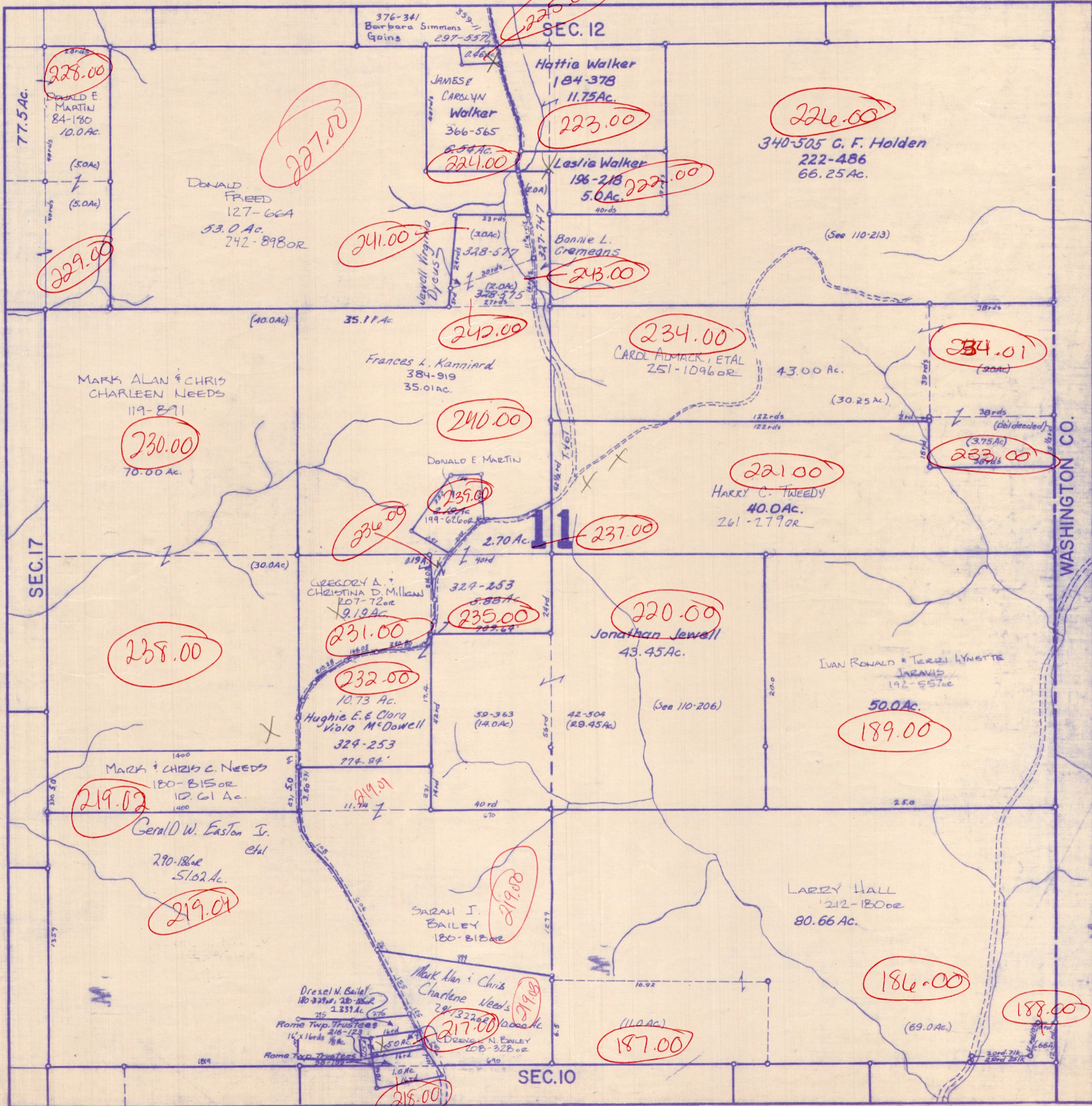
ATHENS COUNTY AUDITOR TAX PLAT

Approx. Scale 1" = 400' or 6 Chains

SEC. 11

Rome Twp.

T6 - R12



Revised to

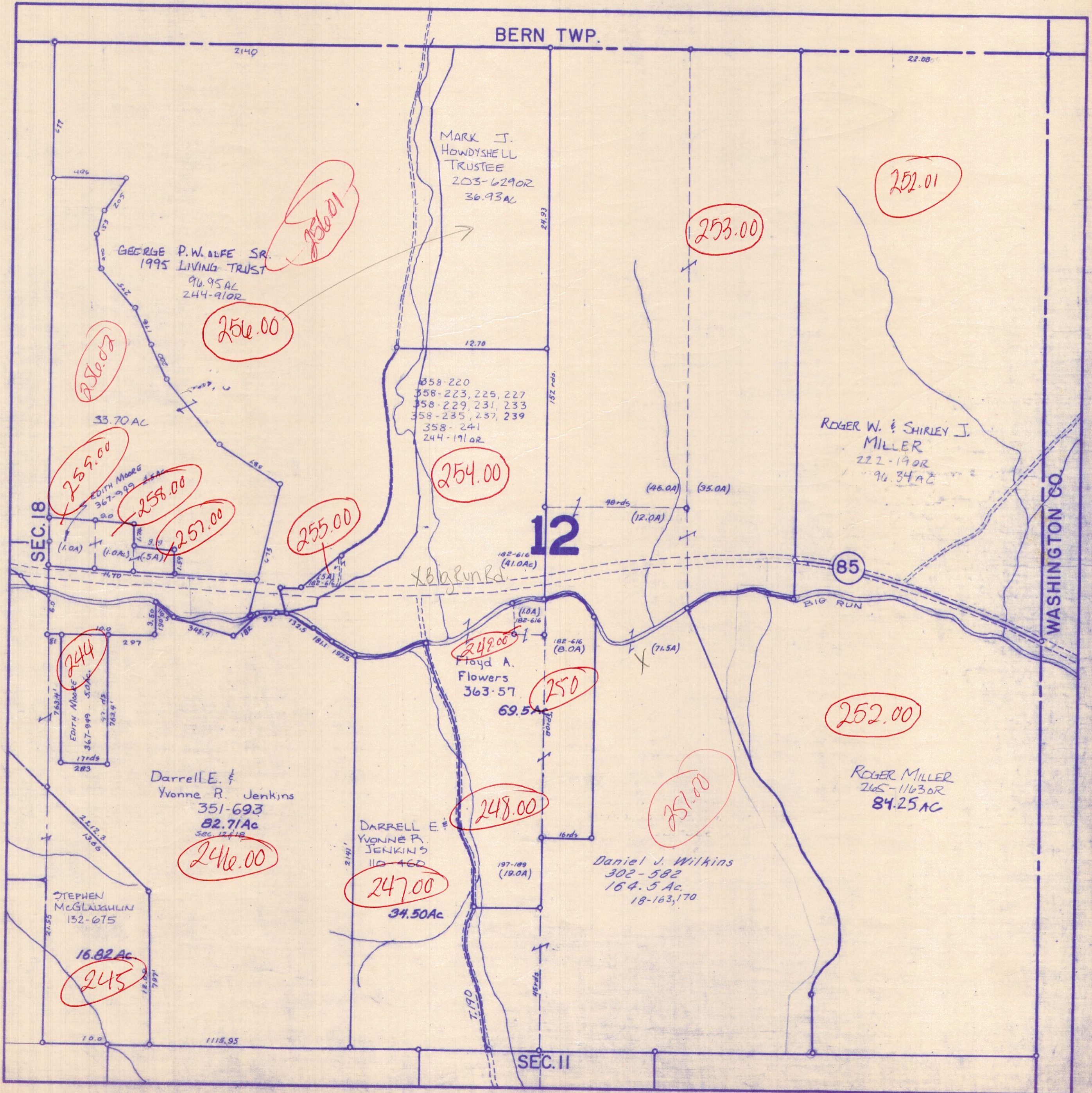
ATHENS COUNTY AUDITOR TAX PLAT

Approx. Scale 1"=400' or 6 Chains

SEC. 12

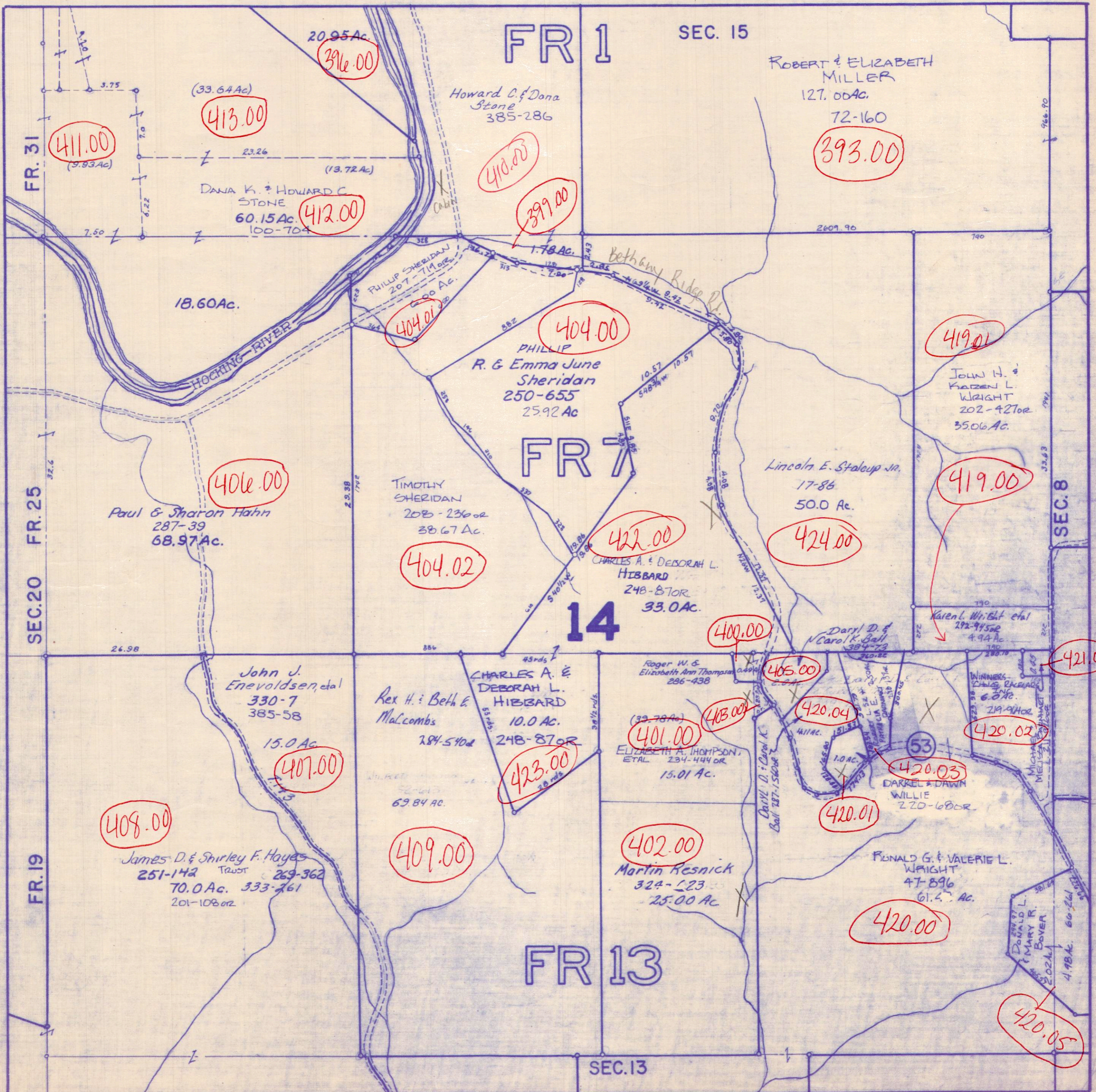
Rome Twp.

T 6 - R 12



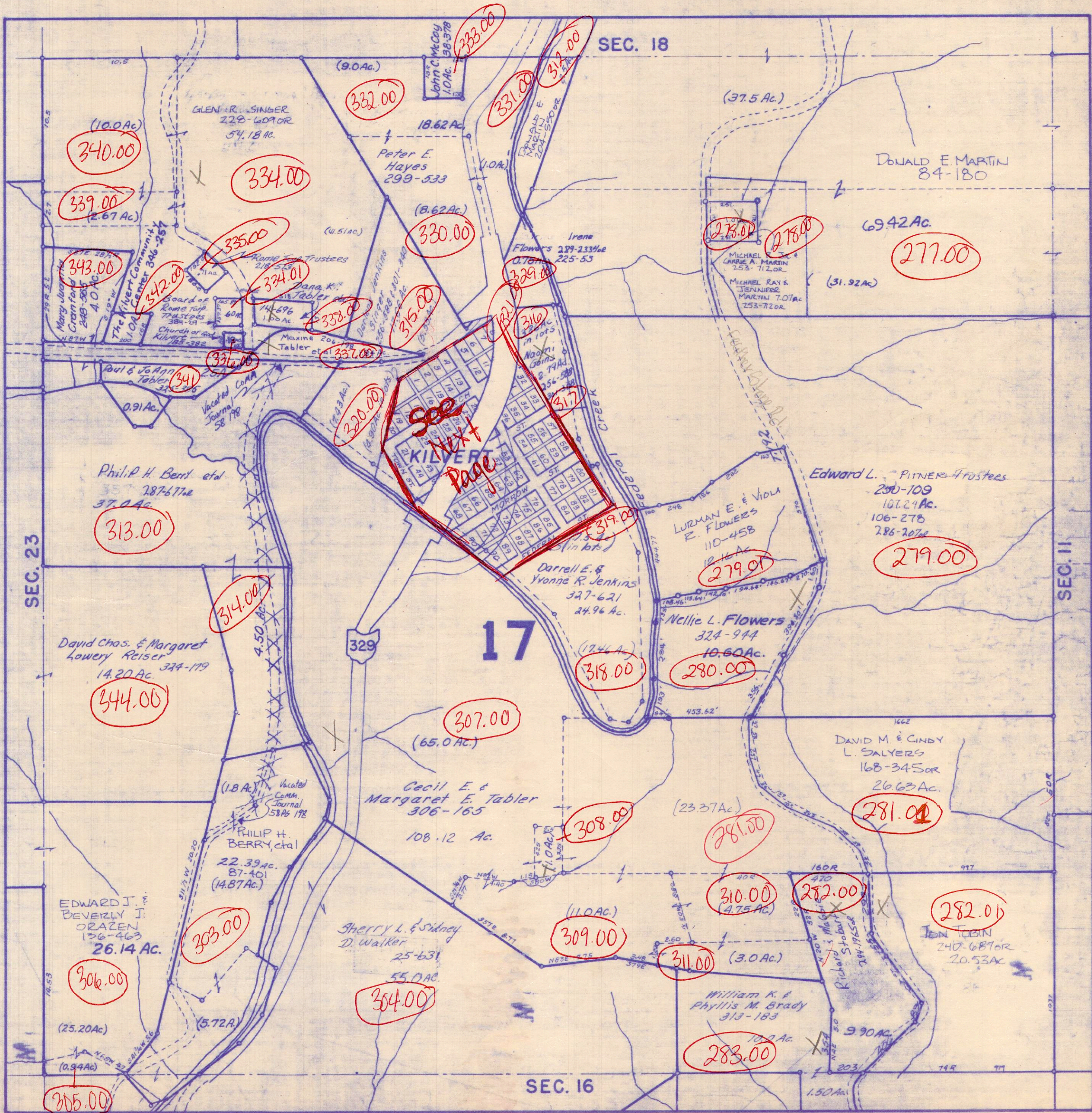
ATHENS COUNTY AUDITOR TAX PLAT
Approx. Scale 1"=400' or 6 Chains

SEC. 14
Rome Twp.
T6-R12



ATHENS COUNTY AUDITOR TAX PLAT
Approx. Scale 1" = 400' or 6 Chains

SEC. 17
Rome Twp.
T6-R12



Revised to

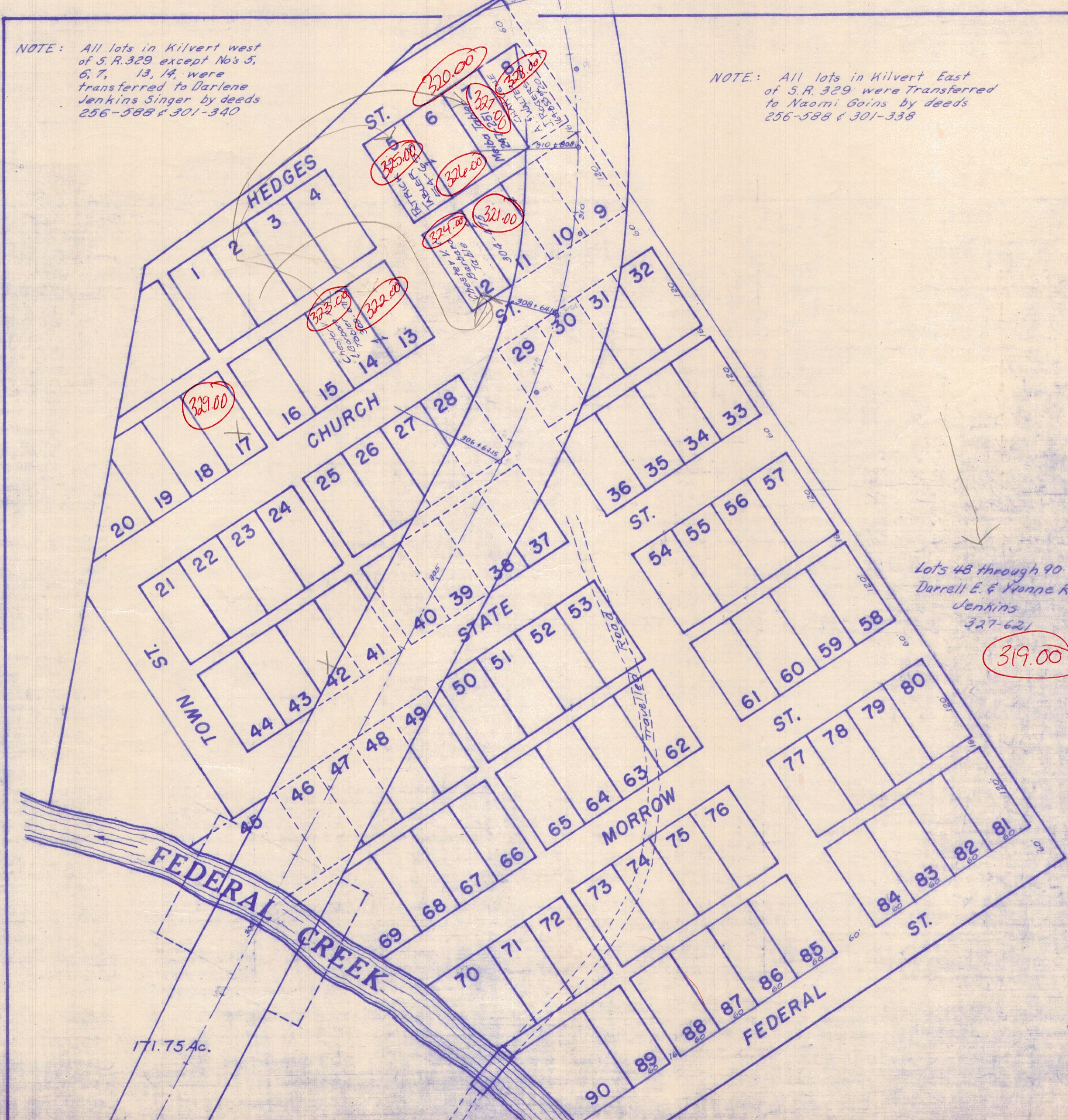
ATHENS COUNTY AUDITOR TAX PLAT

Scale 1" = 100'

KILVERT
Sec. 17 Rome Twp.
T6 R12

NOTE: All lots in Kilvert west of S.R. 329 except Nos 5, 6, 7, 13, 14, were transferred to Darlene Jenkins Singer by deeds 256-588 & 301-340

NOTE: All lots in Kilvert East of S.R. 329 were Transferred to Naomi Gains by deeds 256-588 & 301-338



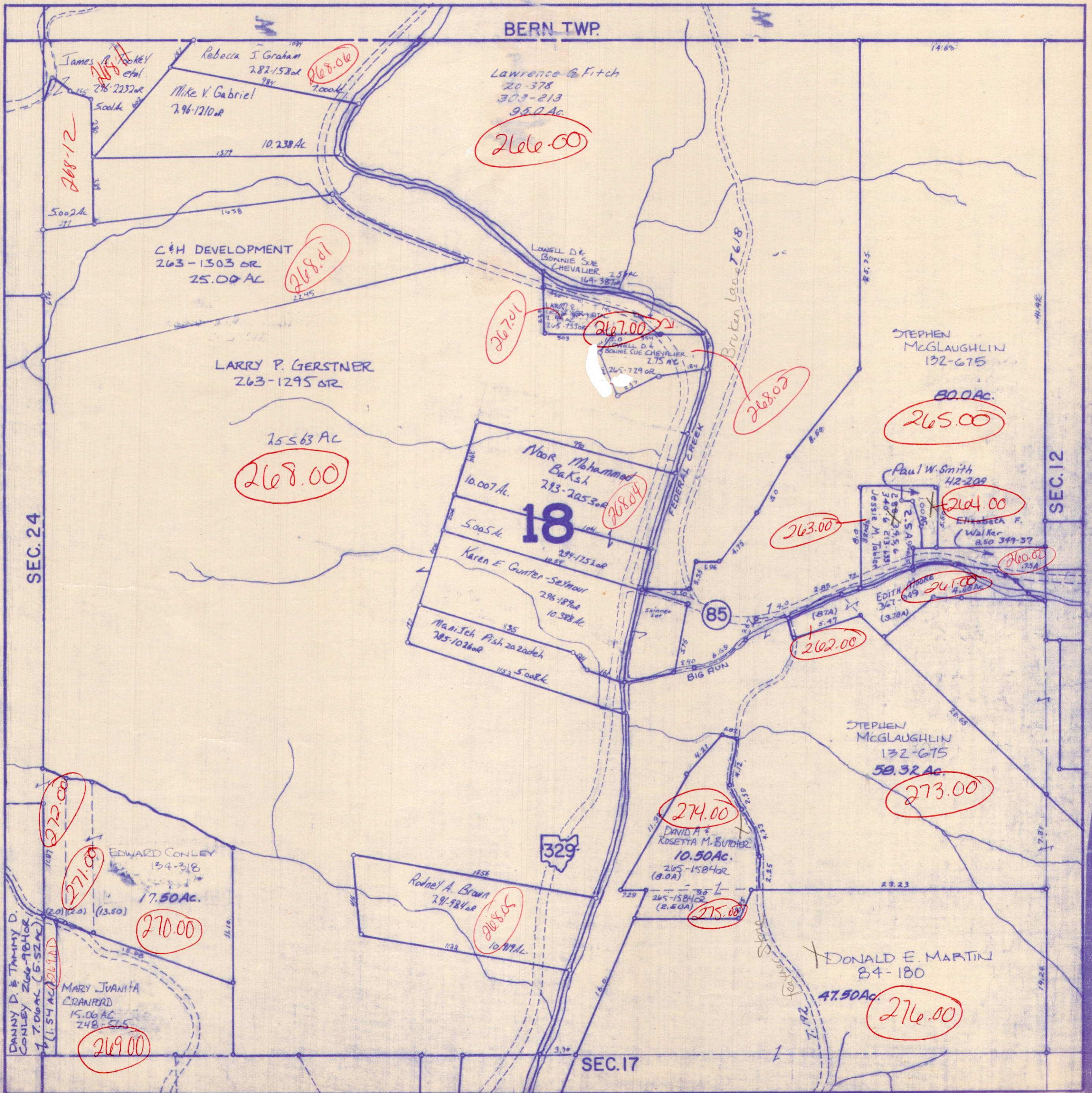
Lots 48 through 90
Darrell E. & Yvonne R.
Jenkins
327-621

319.00

171.75Ac.

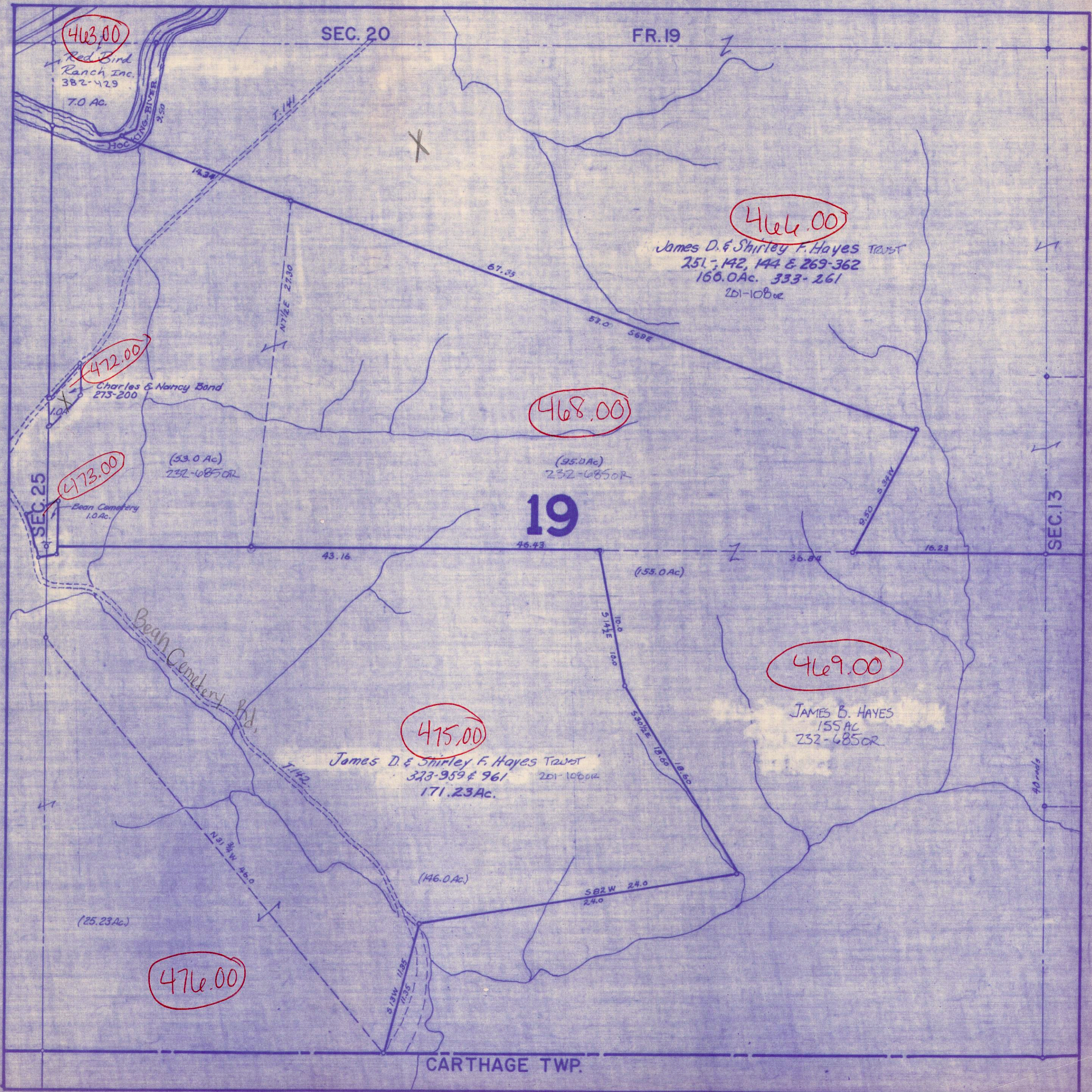
ATHENS COUNTY AUDITOR TAX PLAT
Approx. Scale 1"=400' or 6 Chains

SEC. 18
Rome Twp.
T6-R12



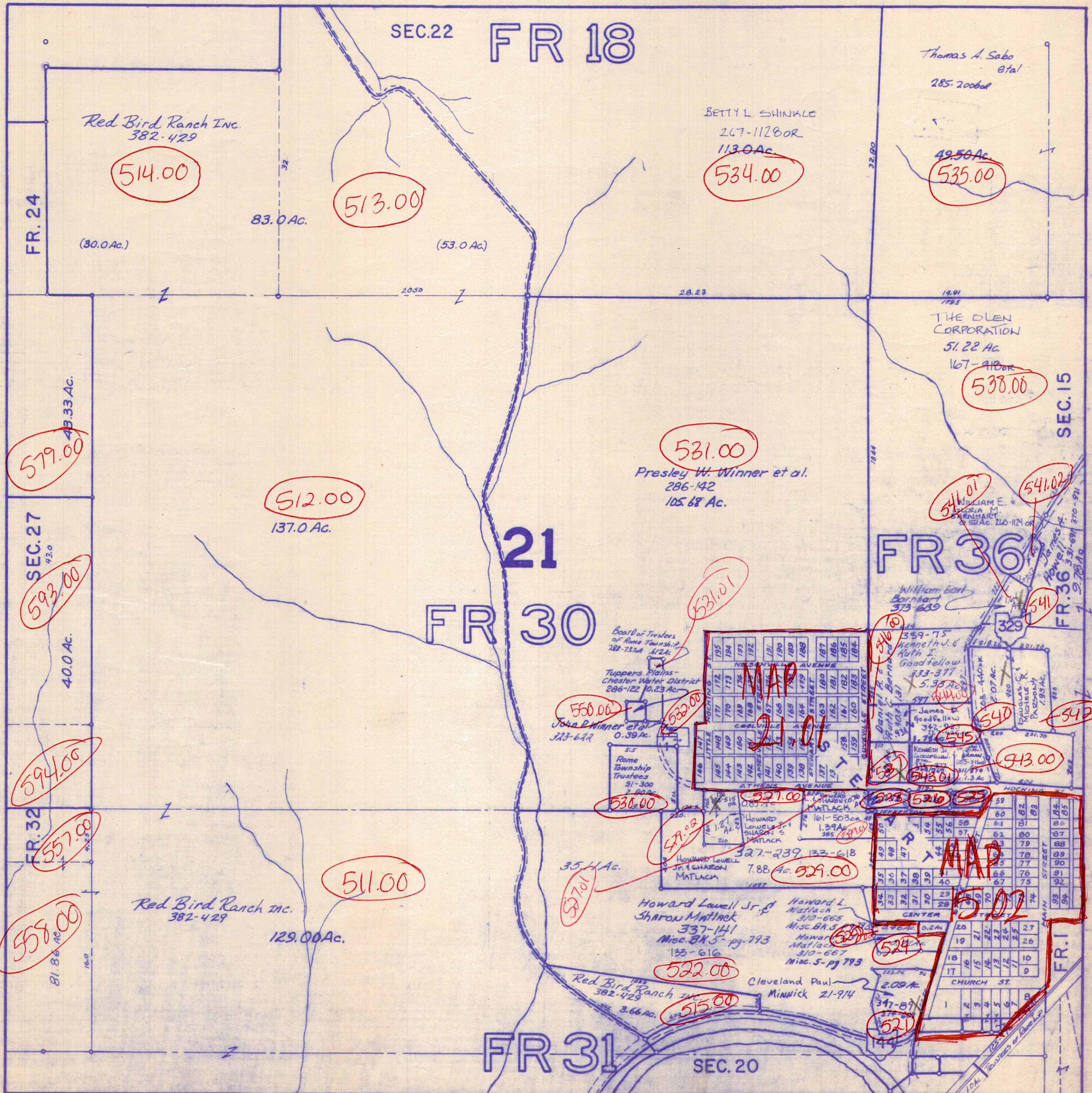
ATHENS COUNTY AUDITOR TAX PLAT
Approx. Scale 1"=400' or 6 Chains

SEC. 19
Rome Twp.
T6 - R12



ATHENS COUNTY AUDITOR TAX PLAT
Approx. Scale 1" 400' or 6 Chains

SEC. 21
Rome Twp.
T6-R12



Revised to

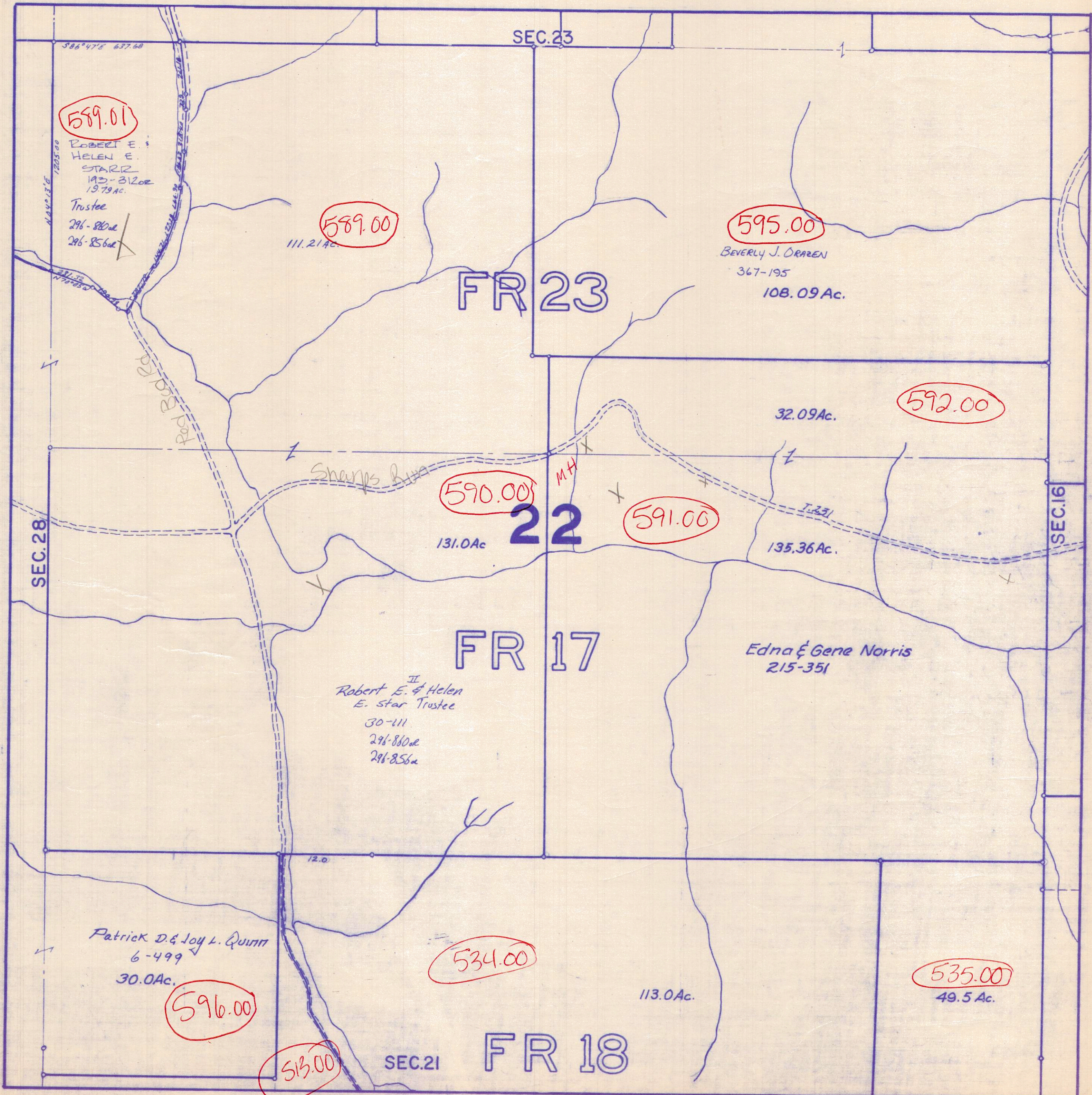
ATHENS COUNTY AUDITOR TAX PLAT

Approx. Scale 1" = 400' or 6 Chains

SEC. 22

Rome Twp.

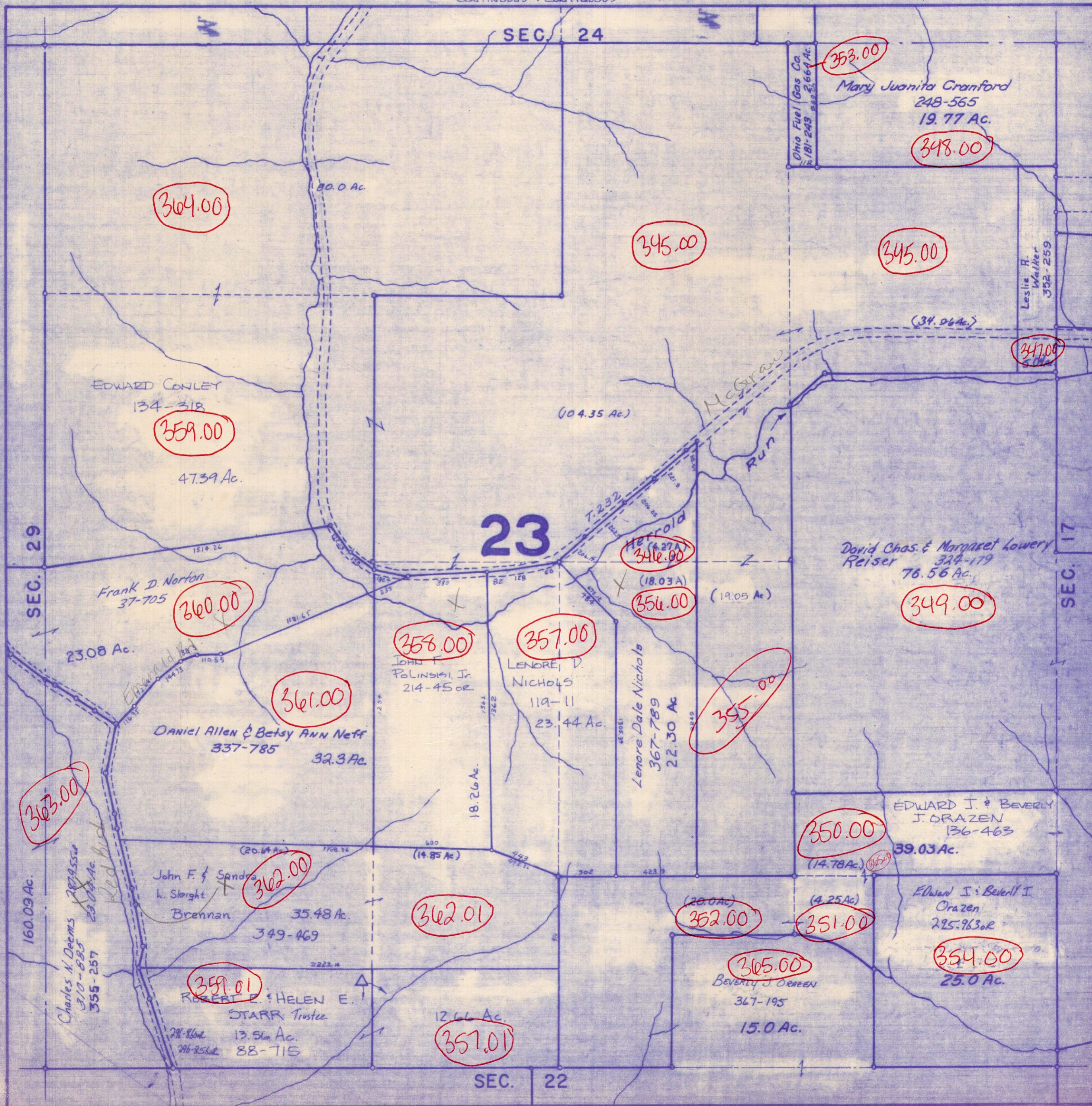
T6- R12



ATHENS COUNTY AUDITOR TAX PLAT
Approx. Scale 1" = 400' or 6 Chains

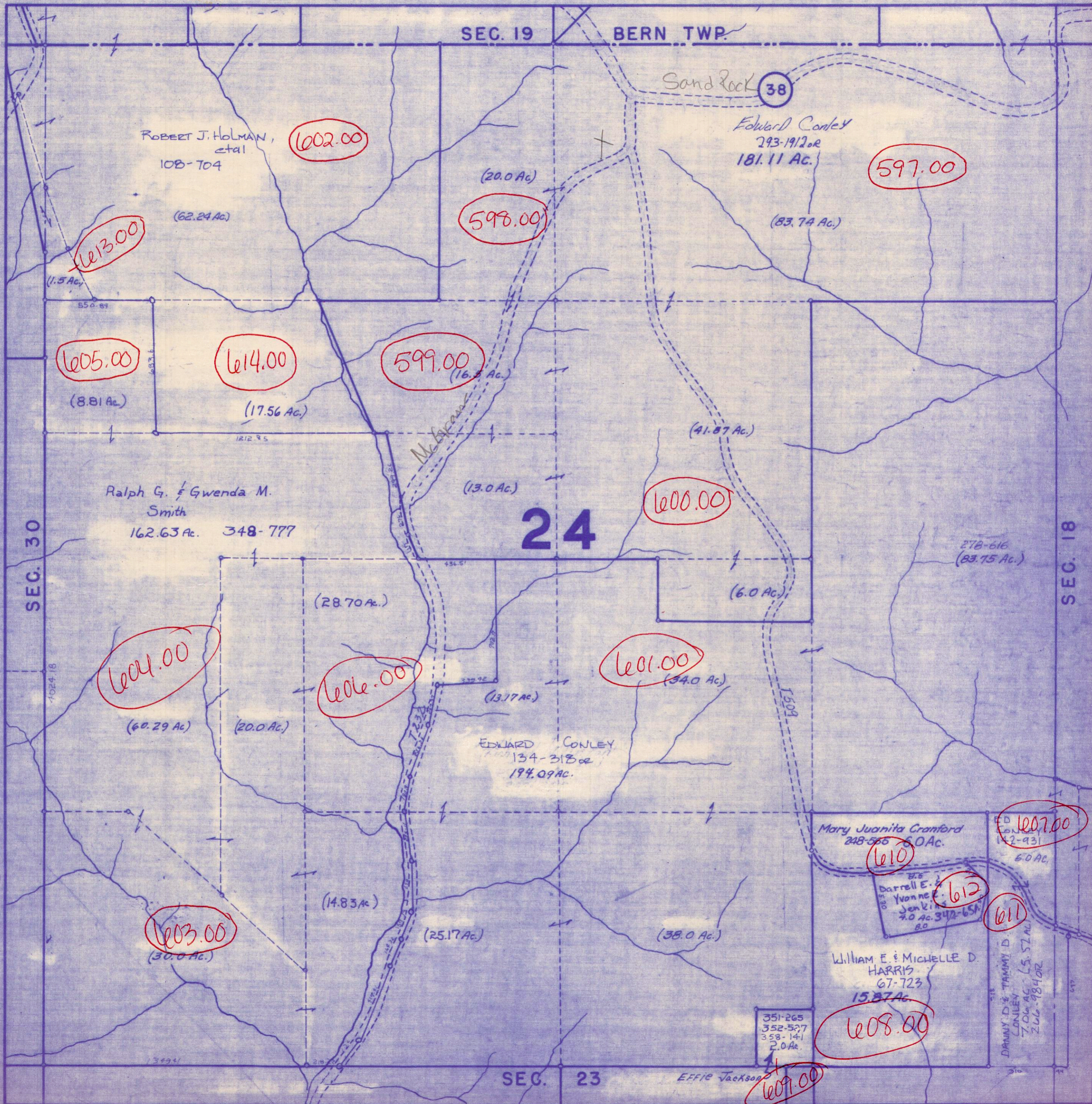
SEC. 23
Rome Twp.
T6 - R12

△ TRACTS DESIGNATED MUST REMAIN
CONTINUOUS & CONTIGUOUS



ATHENS COUNTY AUDITOR TAX PLAT
Approx. Scale 1"=400' or 6 Chains

SEC. 24
Rome Twp.
T6 - R12



Revised to

ATHENS COUNTY AUDITOR TAX PLAT

Scale 1" = 100'


GUYSVILLE I

Rome Twp.

Sec. 25

T6-R12

SUB MAP 25.01



ATHENS COUNTY AUDITOR TAX PLAT

Scale 1"=100'

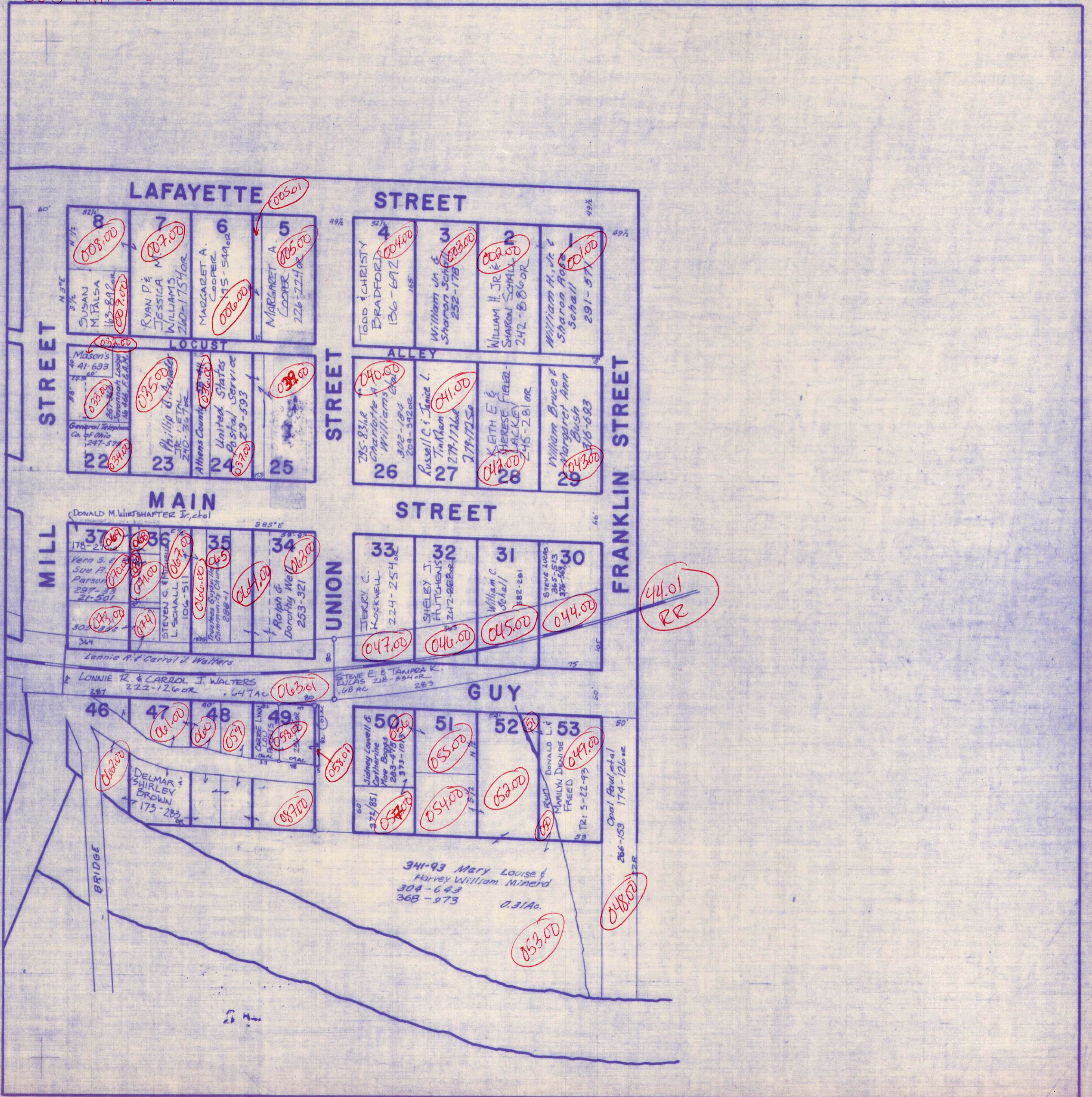
GUYSVILLE 2.

Rome Twp.

Sec. 25

T6-R12

SUB MAP #25.01

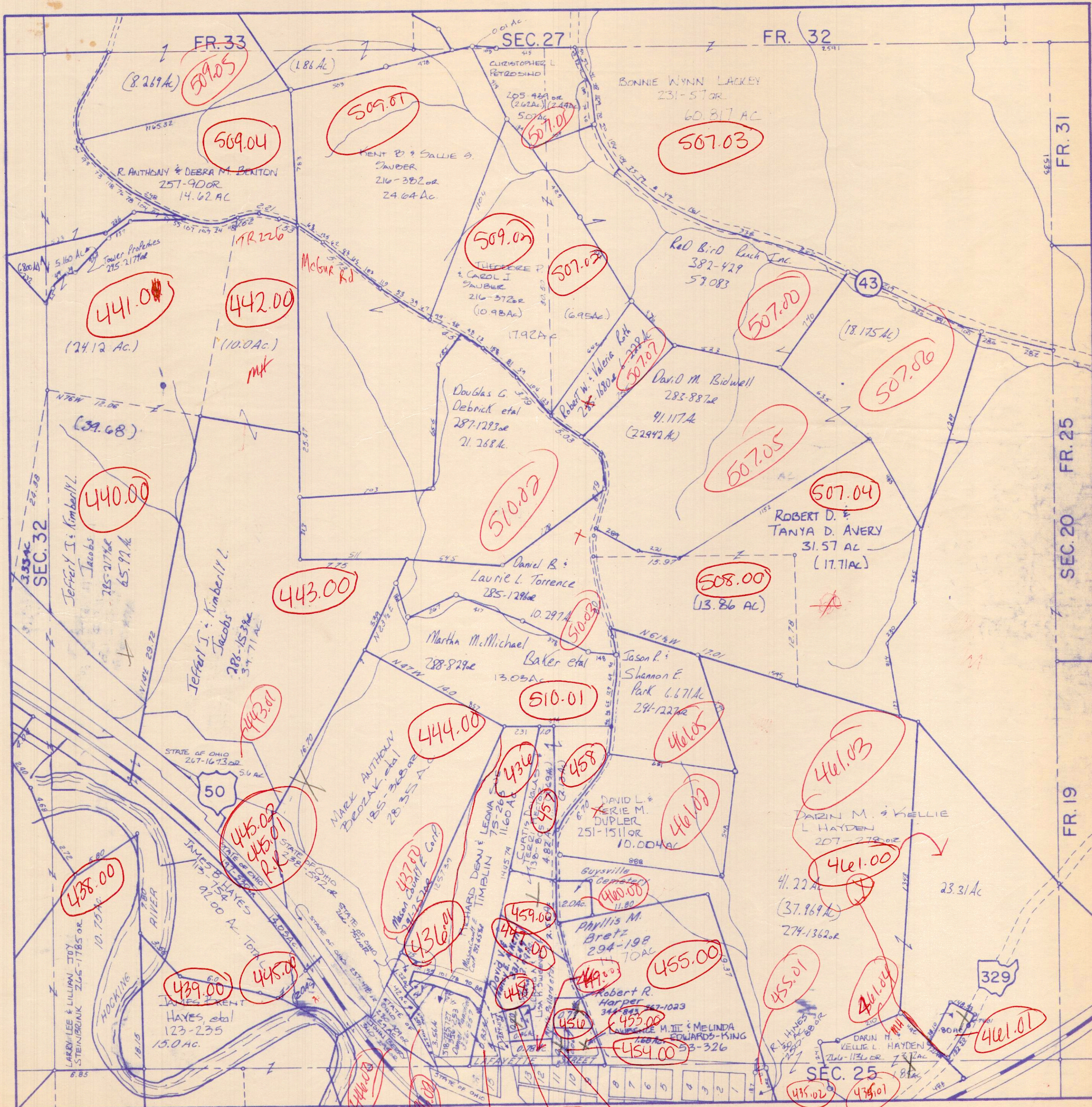


ATHENS COUNTY AUDITOR TAX PLAT

Approx. Scale 1"=400' or 6 Chains

SEC. 26

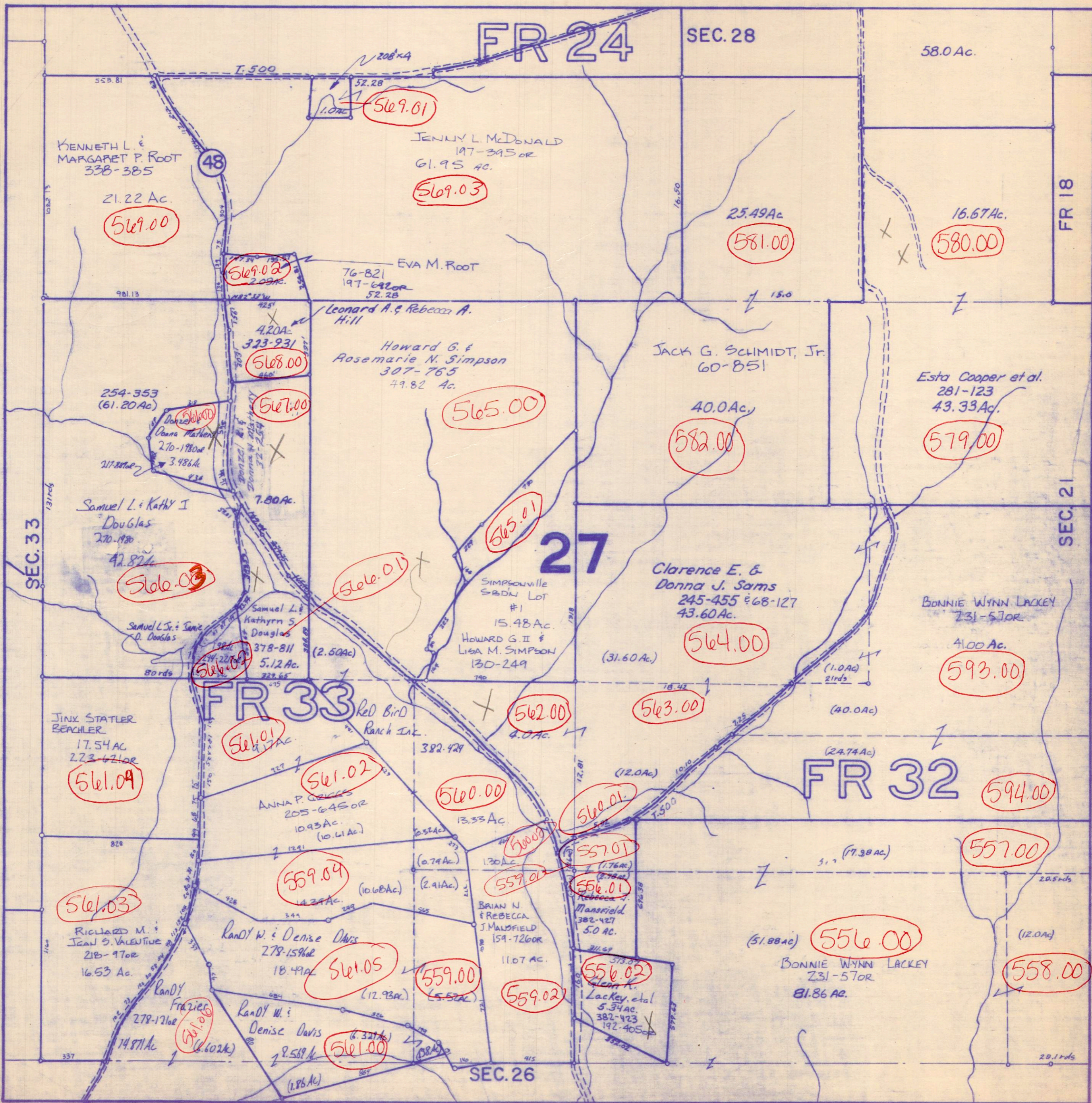
Rome Twp.
T6-R12



Revised to

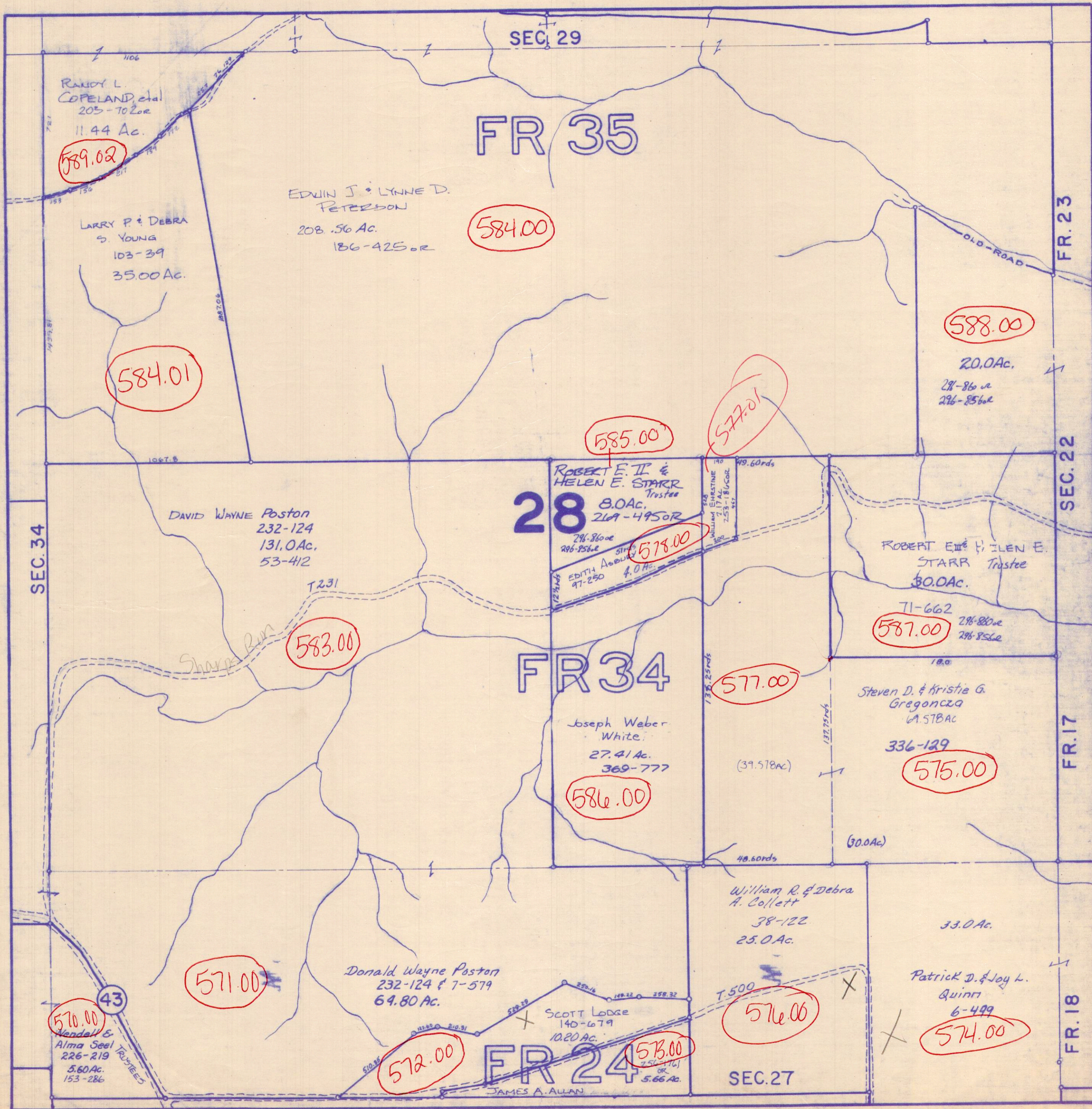
ATHENS COUNTY AUDITOR TAX PLAT
Approx. Scale 1"=400' or 6 Chains

SEC. 27
Rome Twp.
T6 - R12



ATHENS COUNTY AUDITOR TAX PLAT
Approx. Scale 1"=400' or 6 Chains

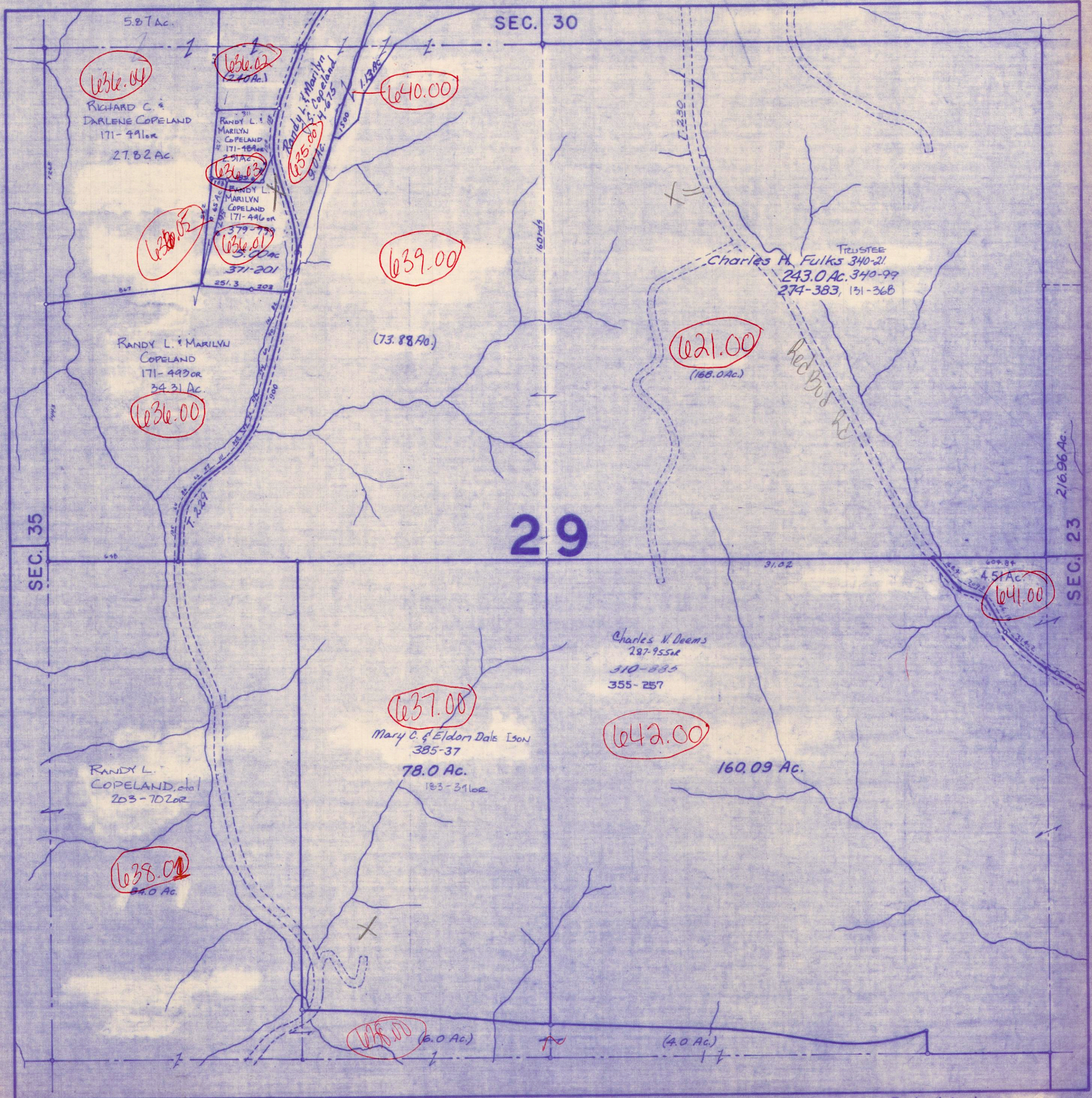
SEC. 28
Rome Twp.
T6-R12



Revised to

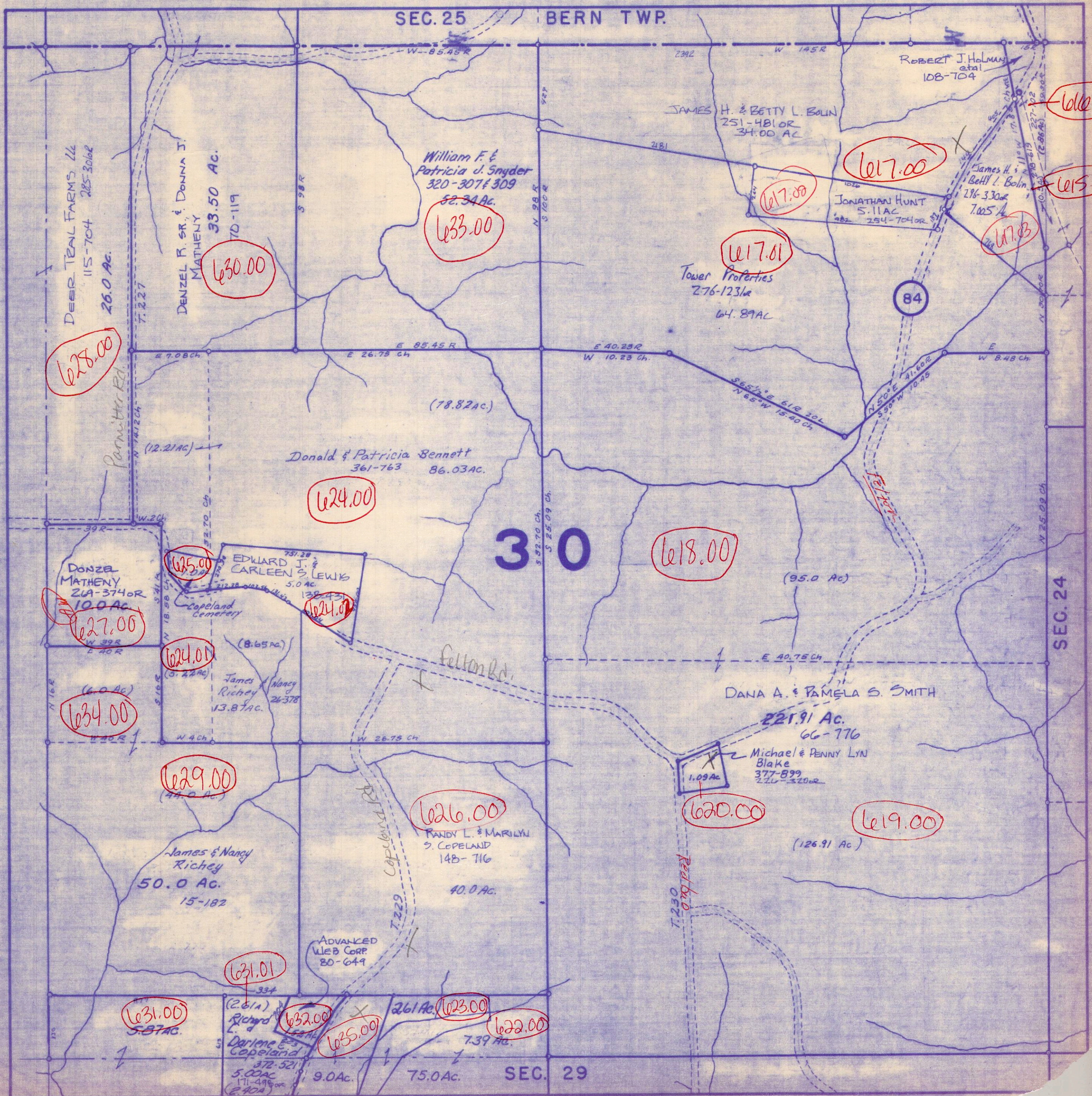
ATHENS COUNTY AUDITOR TAX PLAT
Approx. Scale 1" = 400' or 6 Chains

SEC. 29
Rome Twp.
T6-R12



ATHENS COUNTY AUDITOR TAX PLAT
Approx. Scale 1" = 400' or 6 Chains

SEC. 30
Rome Twp.
T6 - R12



ATHENS COUNTY AUDITOR TAX PLAT

Approx. Scale 1"=400' or 6 Chains

SEC. 31

Rome Twp.
T6-R12

SEC. 32

LARRY LEE & LILLIAN JOY
STENBRUCK
265-1785OR

River Rd

(11.48 Ac)
660.02

661.00

Beryl &
Faye Ashcraft
273-236 P17-37
11.50 Ac.

660.00

JAMES E. PARSONS
74-222
119.25 Ac.

662.00

John C.
Berry
302-41
101.2 Ac.
346-333

666.00

JAMES RODEHAVER
169-118 OR

60.0Ac.

677.00

(60.0Ac)

660.00
R. ALLEN KOKER
218-614 OR
54.60 AC

31

SEC. 25

CANAAN TWP.

675.00

674.00

DANIEL & MARY MANSFIELD,
etal
311-303
73.57 Ac.
111-736

667.00

John C.
Berry
293-322
90.00 Ac.
346-333

669.00

Orville R. &
Carolyn W. Gurslin
278-256
115.0Ac.

(25.0Ac)
672.00

(60.0Ac)

(30.0Ac)

671.00

Gary & Marilyn D.
Dillinger
381-322
2.0Ac

666.00

Evan &
Patricia
Marcus
340-621
3.34 Ac.

670.00

ROGER & VICKI
DEPOY
164-945 OR
1.0Ac

668.00

CARTHAGE TWP.

Gurslin Rd.

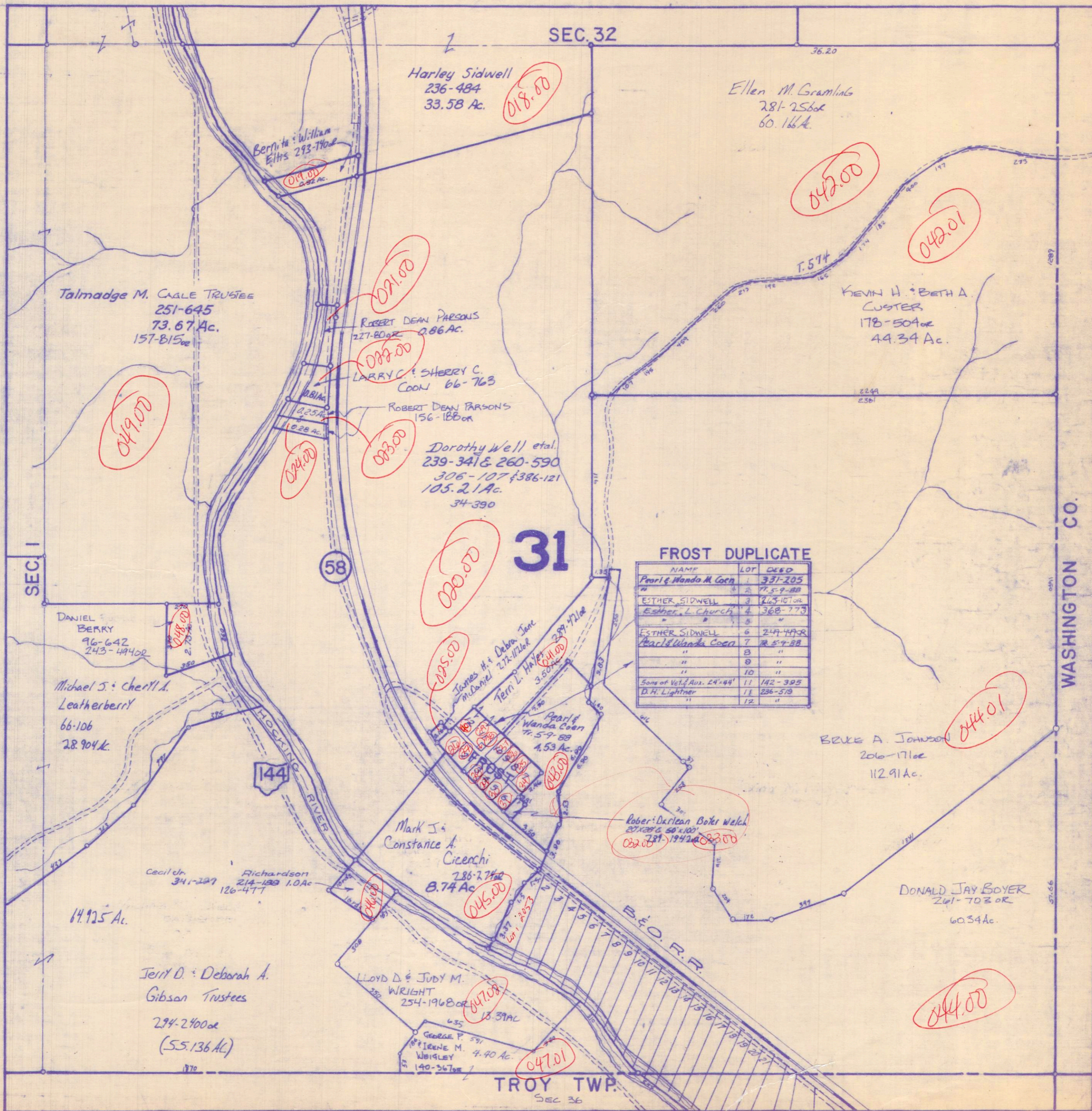
ATHENS COUNTY AUDITOR TAX PLAT

Approx. Scale 1"=400' or 6 Chains

SEC. 31

ROME Twp.

T6 - R11



FROST DUPLICATE

NAME	LOT	DEED
Pearl & Wanda M. Coen	1	331-205
"	2	71-5-9-88
ESTHER SIDWELL	3	265-107 or
Esther L. Church	4	368-773
"	5	"
ESTHER SIDWELL	6	247-492
Pearl & Wanda Coen	7	71-5-9-88
"	8	"
"	9	"
"	10	"
Sons of Vet. & Aux. 24-44'	11	142-395
D. H. Lightner	12	236-519
"		"

31

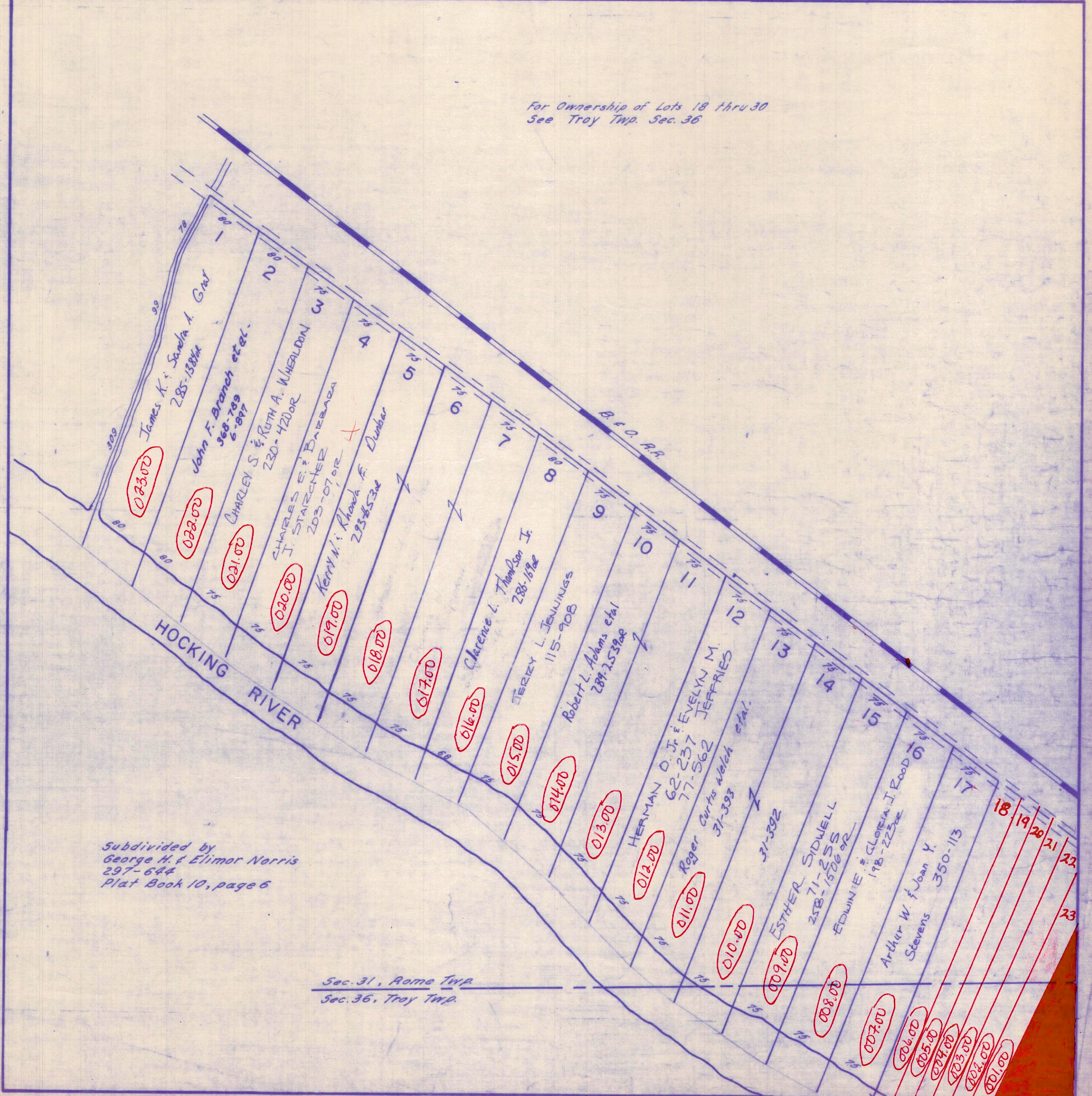
WASHINGTON CO.

ATHENS COUNTY AUDITOR TAX PLAT
Scale 1"=100'

FROST VALLEY
Rome Twp.
Sec. 31
T6 - R11

SUB MAP 31.01

For Ownership of Lots 18 thru 30
See Troy Twp. Sec. 36



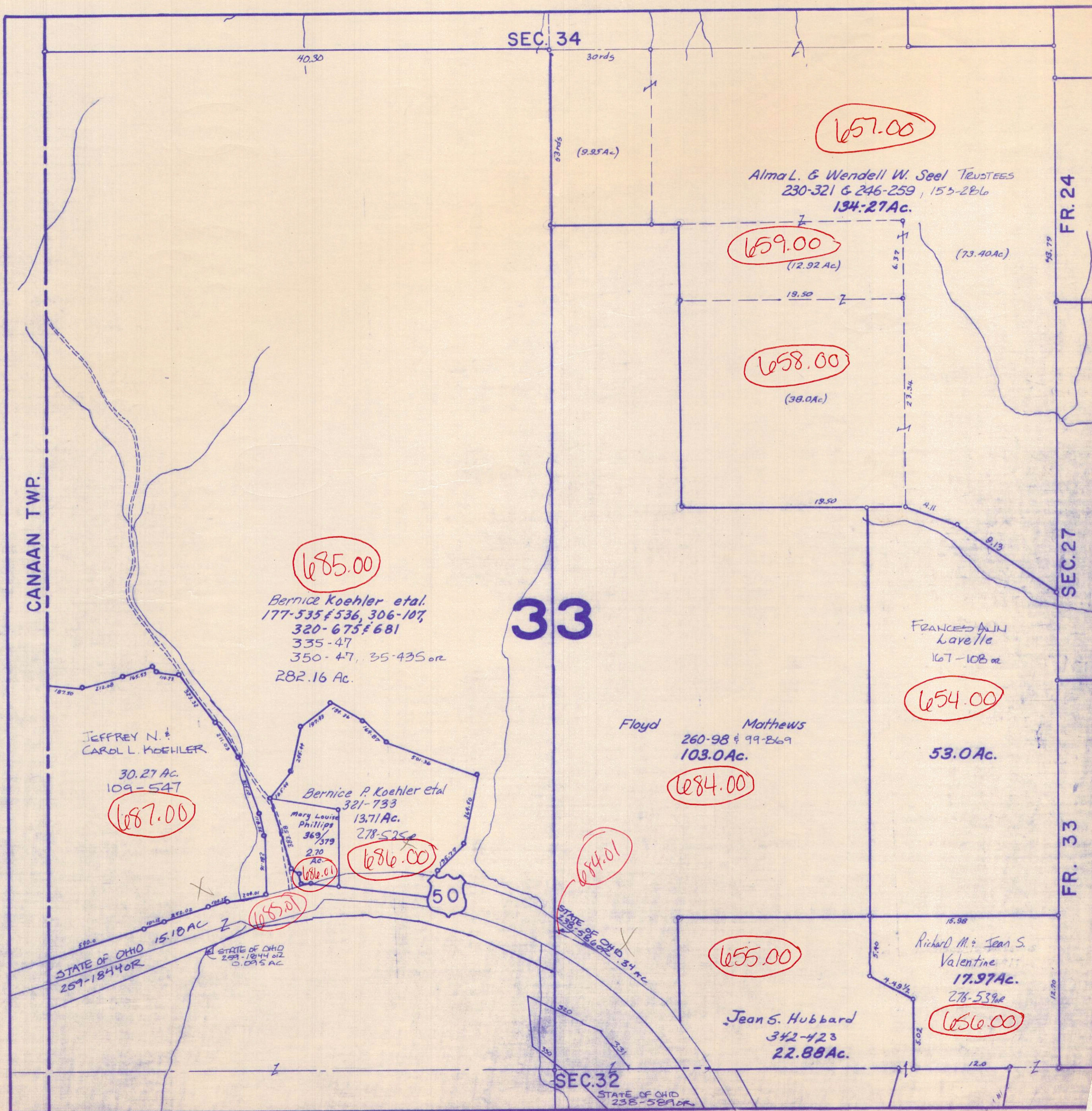
Subdivided by
George H. & Elmer Norris
297-644
Plat Book 10, page 6

Sec. 31, Rome Twp.
Sec. 36, Troy Twp.

Revised to

ATHENS COUNTY AUDITOR TAX PLAT
Approx. Scale 1"=400' or 6 Chains

SEC. 33
Rome Twp.
T6 - R12



657.00

Alma L. & Wendell W. Seel TRUSTEES
230-321 & 246-259, 153-286
134.27 Ac.

659.00
(12.92 Ac)

658.00
(38.0 Ac)

685.00

Bernice Koehler et al.
177-535 & 536, 306-107,
320-675 & 681
335-47
350-47, 35-435 or
282.16 Ac.

JEFFREY N. &
CAROL L. KOEHLER

30.27 Ac.
109-547

687.00

Bernice P. Koehler et al
321-733
13.71 Ac.
278-525

Mary Louise
Phillips
369/
379
2.70
Ac.

686.00

Floyd Mathews
260-98 & 99-869
103.0 Ac.

684.00

FRANCES ALIN
Lavelle
167-108 or

654.00

53.0 Ac.

STATE OF OHIO
259-1844 or
15.18 Ac

STATE OF OHIO
259-1844 or
0.095 Ac

STATE OF OHIO
259-5869 or
34 Ac

655.00

Jean S. Hubbard
342-423
22.88 Ac.

Richard M. & Jean S.
Valentine
17.97 Ac.
276-539 or

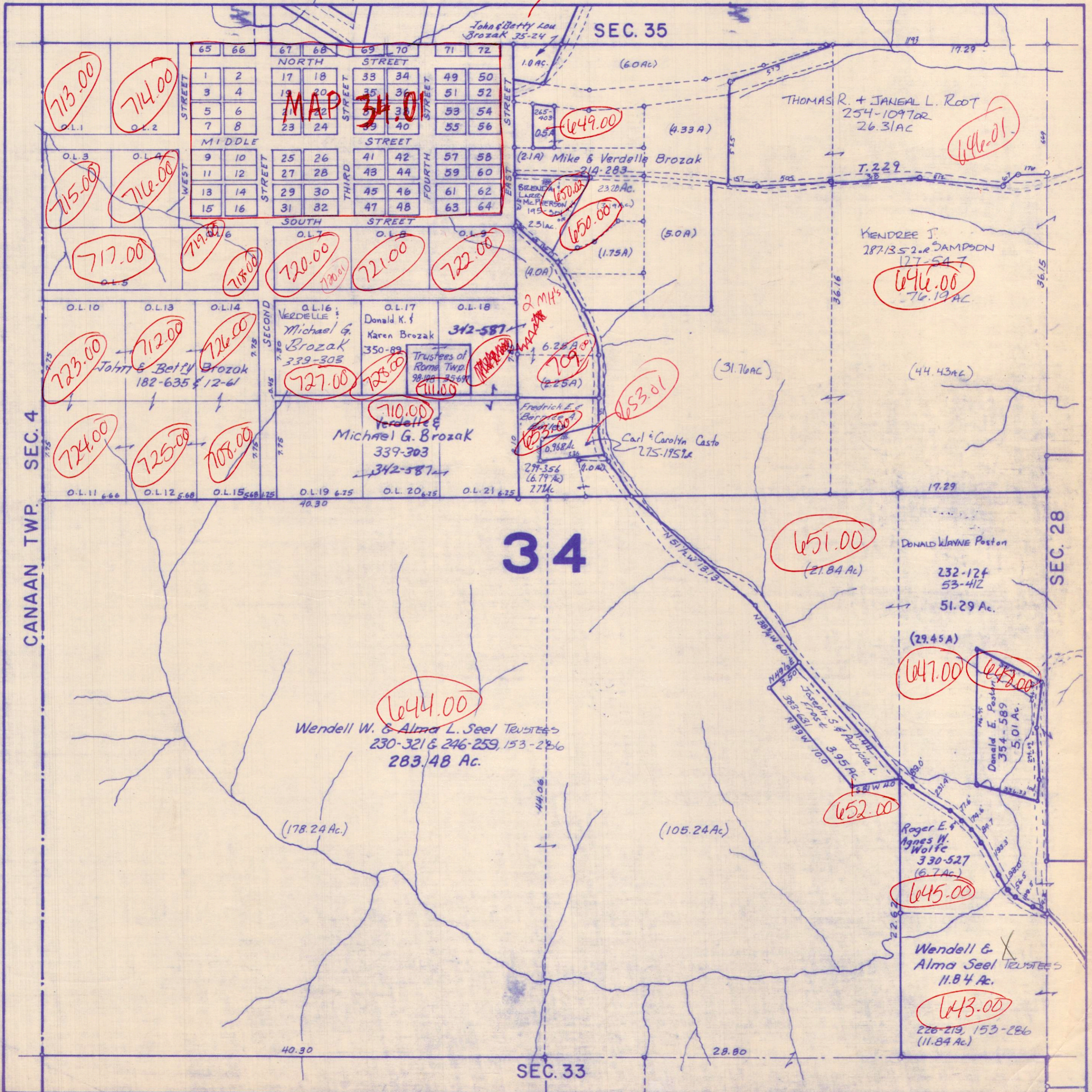
656.00

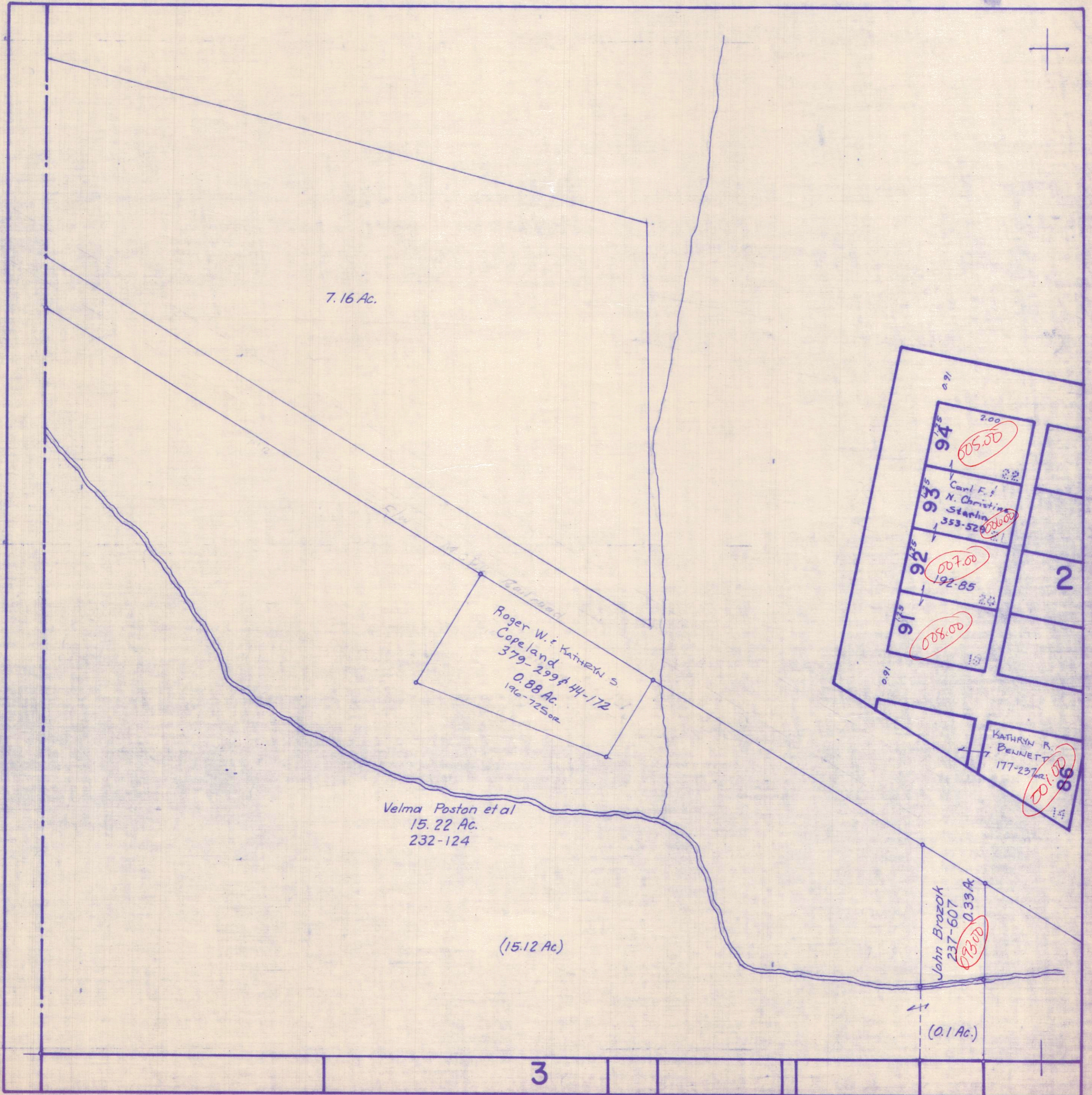
SEC. 32
STATE OF OHIO
238-589 or

Revised to

ATHENS COUNTY AUDITOR TAX PLAT
 Approx. Scale 1"=400' or 6 Chains

SEC. 34
 Rome Twp.
 T6-R12





7.16 Ac.

Roger W. & Kathryn S.
Cope land
379-299 & 44-172
0.88 Ac.
196-725 ac

Velma Poston et al
15.22 Ac.
232-124

(15.12 Ac.)

John Brozok
237-607
0.33 Ac.
03300

(0.1 Ac.)

94
2.00
605.00
93
Carl F. &
N. Christine
Stephens
353-528
000.00
92
007.00
192-85
91
008.00

KATHRYN R.
BENNETT
177-237 ac
001.00
14

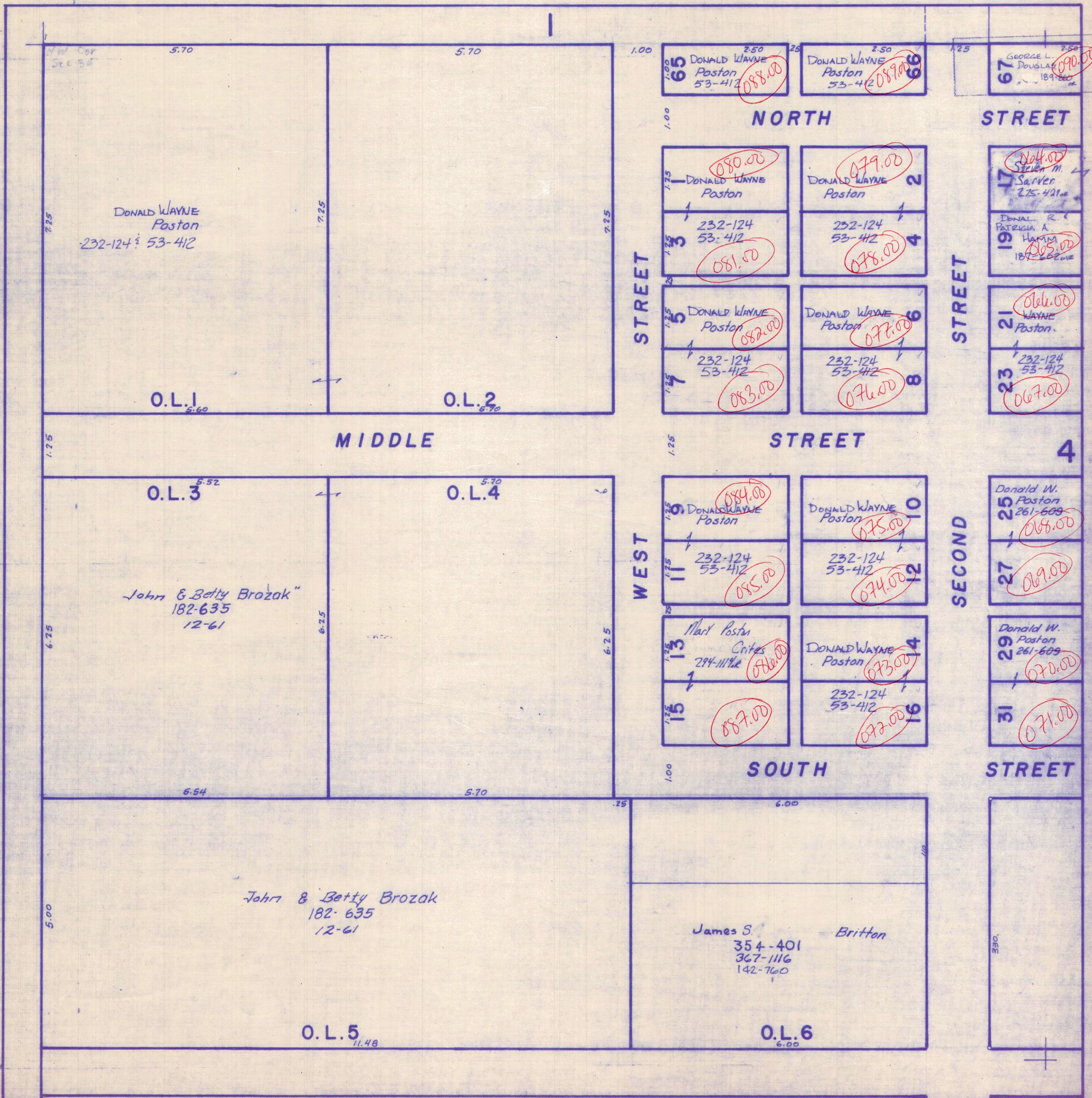
3

Revised to

ATHENS COUNTY AUDITOR TAX PLAT
Scale 1"=100'

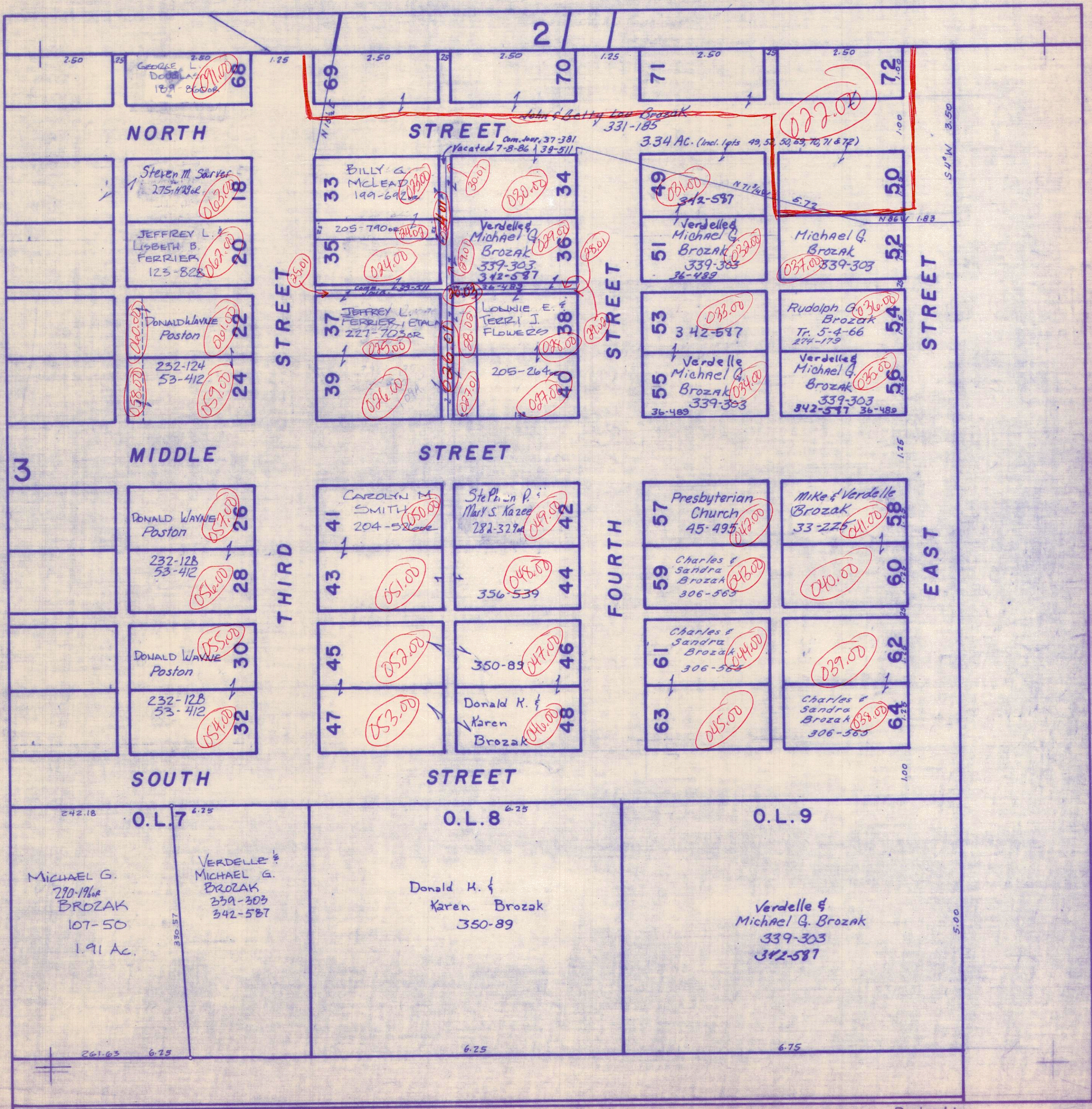
NEW ENGLAND 3

Sec.34 Rome Twp.
T6-R12



ATHENS COUNTY AUDITOR TAX PLAT
Scale 1"=100'

NEW ENGLAND 4
Sec. 34 Rome Twp.
T6-R12



ATHENS COUNTY AUDITOR TAX PLAT

Approx. Scale 1"=400' or 6 Chains

SEC. 36

Rome Twp.
T6-R12

