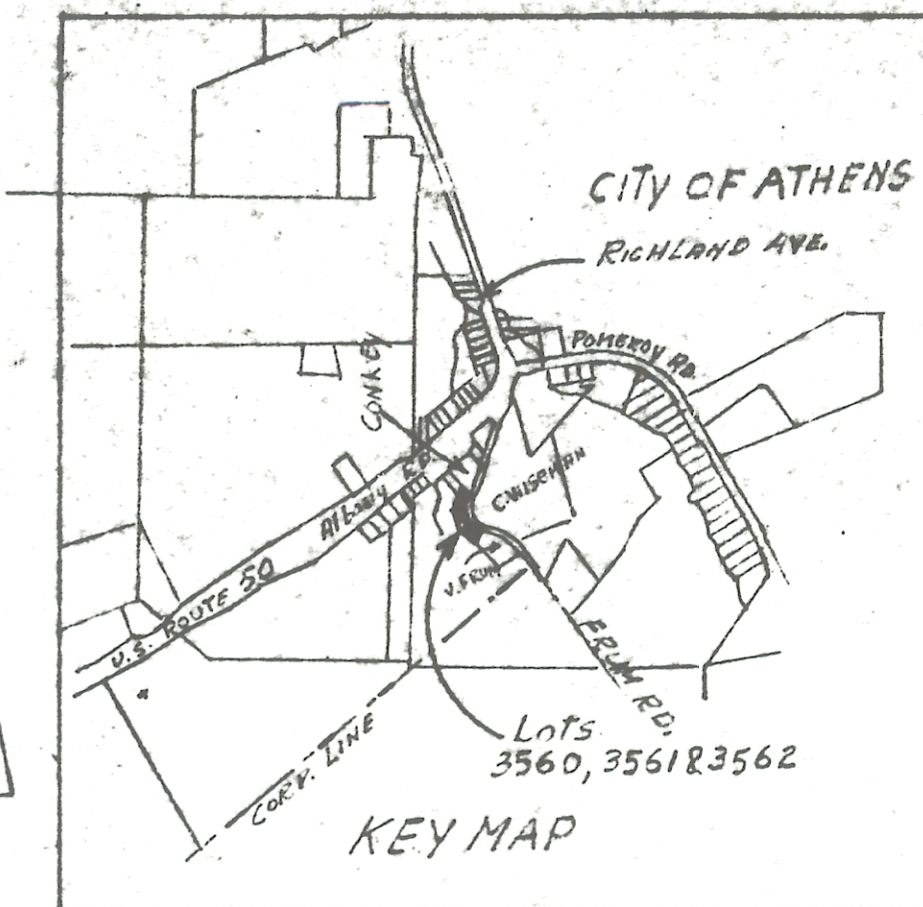
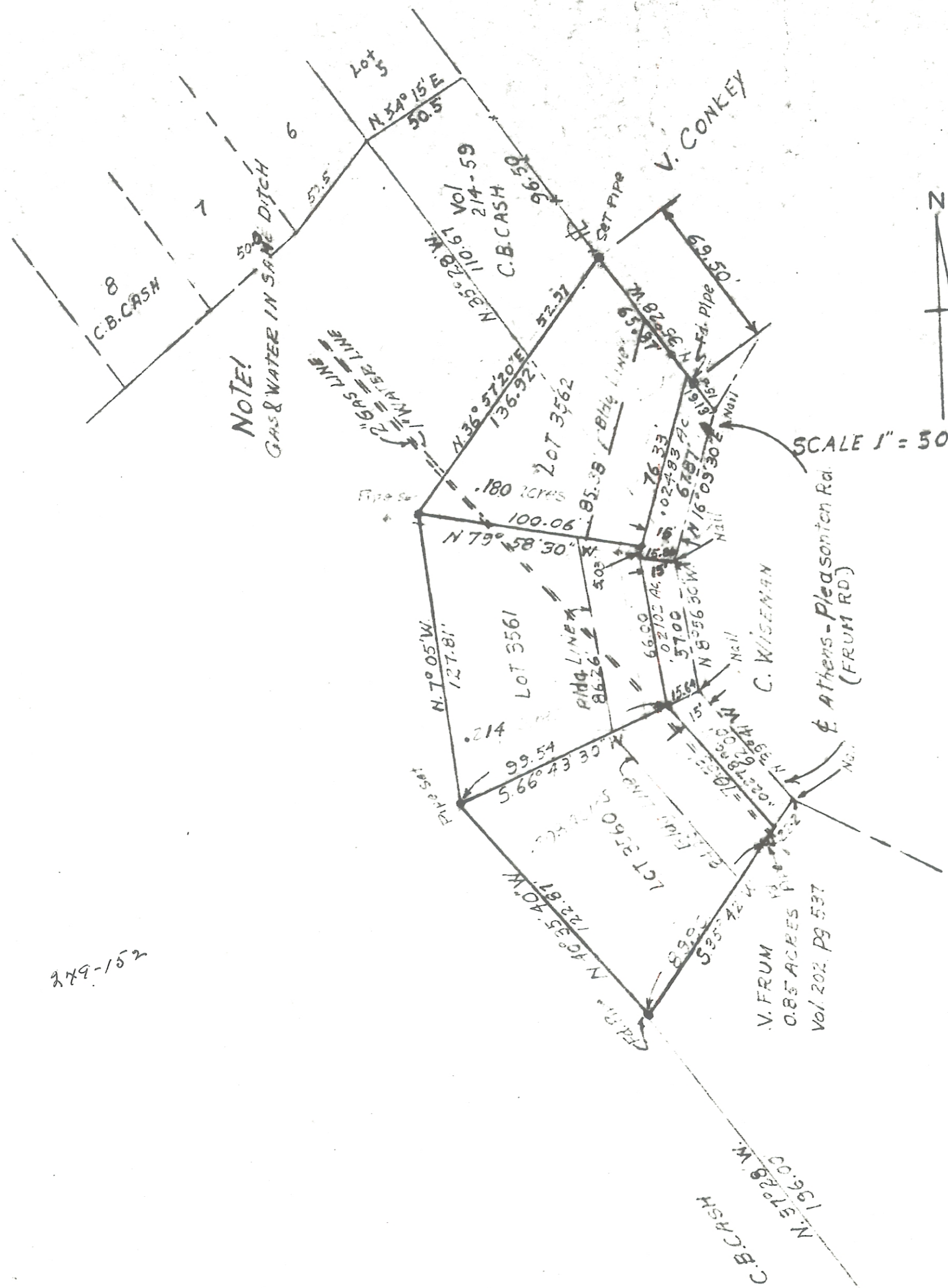


ENVELOPE: 387A

SURVEY OF LOTS 3560-3561-3562  
PART OF LEASE LOT 37  
C.B. CASH  
ATHENS




SURVEY OF Lots 3560, 3561 and 3562  
PART OF LEASE Lot 37, T9N, R. 14W.  
CITY OF ATHENS  
FOR C.B. CASH

Surveyed by Harold D. Whaley R.S. No 4986  
123 N. Lancaster St.  
Athens, Ohio

Date 10-30-1964

*Harold D. Whaley*



Know all men by these Presents:-

That I, C.B. Cash, owner of lots 3560-3562 on this Plat, do hereby acknowledge the making of the same to be my voluntary act and deed, and do hereby dedicate the west 15.0' of the street for Public use forever.

*C.B. Cash*

Certified to before me a Notary Public this 27<sup>th</sup> day of Dec 1964  
Notary Public for Athens Co., O. *James Morrison*  
Notary Public, Athens County, Ohio  
My Commission expires 7/5/69

Accepted by the City Council of Athens, Ohio on June 7 1964,  
by Ordinance Number 0-26-64

*Mary R. Lawson*  
Clerk of Athens City Council

Approved by City Engineer \_\_\_\_\_

Approved by President planning Commission \_\_\_\_\_

*W.D. Akwit*  
Chairman  
12-4-64

ATHENS COUNTY, OHIO  
Received For Record  
at 12:15 P.M. on the 4<sup>th</sup> of  
April 1964 Recorded  
April 19 1964 M  
Book No. 8 Page 117  
LUTA M. WRIGHT, Recorder  
*Wilma Allen Deputy*  
540

Transferred April 4, 1966  
*G.D. Whaley* AUDITOR  
B.K.

Received \_\_\_\_\_  
Recorded \_\_\_\_\_

#1.05 Total Area in Street 1.06863 AC.