

Map of
T. J. Herrold's Addition to Athens Ohio


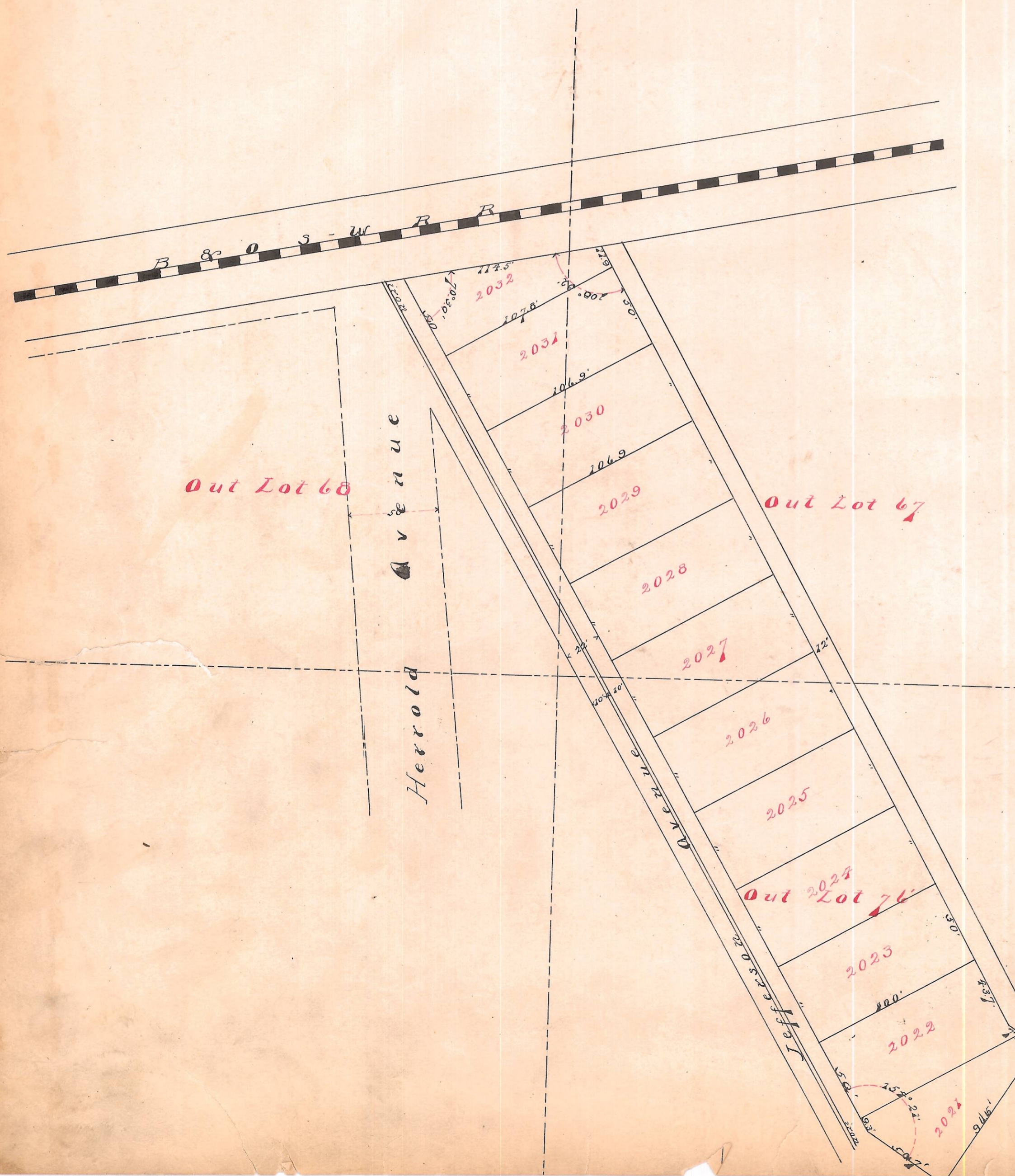
Scale 1 inch = 50 feet

C. L. Biddison Engr

T. J. Herrold's Addition to Athens Ohio is situate in
Out Lots Nos 67, 68, 76, 77 & 78 and consists of
lots numbered from 2007 to 2032 both inclusive

I hereby certify the accompanying Plat and Notes
to be correct according to my survey made April 4-5 1906


C. L. Biddison Engr.



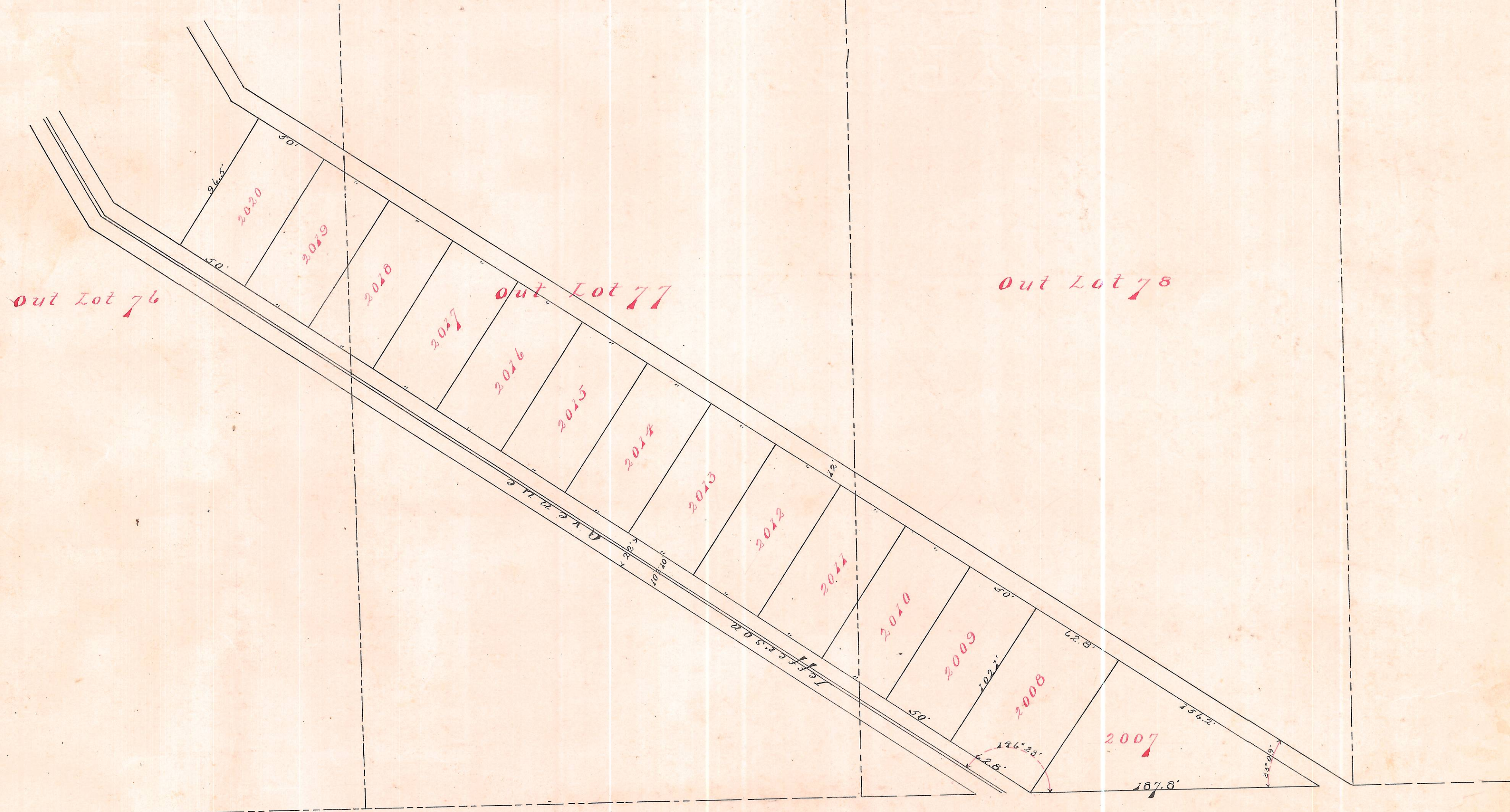
Know all men by these presents: That we T. J. Herrold
and J. C. Campbell owners of the lands delineated on
this map do hereby acknowledge the making of the same
to be our voluntary act and deed and we do hereby
dedicate the streets and ^{streets} shown hereon to and for
public use forever.

Witness our hands this 9th day of April 1906.
Harry G. Staller }
Rae Baugher } witnesses. | signed T. J. Herrold
J. C. Campbell

The State of Ohio Athens County ss.
Be it remembered that before me a Notary Public in
and for said county personally came T. J. Herrold and
J. C. Campbell the grantors in the foregoing deed of
dedication and acknowledged the signing thereof to be
their voluntary act and deed.

In Witness Whereof I have hereunto set my hand
and affixed my Notarial seal on this 9th day of April 1906.
 Harry G. Staller
Notary Public

ENVELOPE: 8A
T.J. HERROLD'S ADDITION -
ATHENS
CONTINUED FROM ENVELOPE 7B



Ordinance of acceptance passed by the Council
of the village of Athens Ohio, this 16th day of April 1906.
attest: George H. Junod | Gilbert E. Day
Clerk pro tem. | Mayor

Transferred 4-20-1906
E. R. Walker, Auditor Athens County

Presented for record April 27th at 9⁴⁵ a. m. 1906.
Recorded May 2nd 1906.

Clara Golden
Recorder
Athens County

Transferred April 24 - 1906
H. H. Hanson
Treasurer Ohio University: