

HIGHLAND SURVEYING  
80 FAYETTE STREET  
NELSONVILLE OHIO 45764  
614-753-1264

**Description of a 0.180 Acre Tract**

Situate in the Village of Jacksonville (now Redtown) in the southeast quarter of Section 13, T-11, R-14, Trimble Township, Athens County, State of Ohio and being part of an alley vacated in July 1997, and being more particularly described as follows;

Beginning at an iron pin set at the northwest corner of Lot 115 of said village,

THENCE along the west line of said lot South  $9^{\circ}20'49''$  West, 159.82 feet to an iron pin set in the center of a 15.00 foot wide alley,


THENCE along the centerline of said alley extended South  $89^{\circ}11'10''$  West, 50.00 feet to an iron pin set on the west line of an unimproved street,

THENCE along the west line of said street North  $9^{\circ}20'49''$  East, 159.82 feet to an iron pin set on the north line of Lot 115 extended,

THENCE along said line North  $89^{\circ}11'05''$  East, 50.00 feet to the point of beginning and containing 0.180 acres.

Subject to all Easements and Rights of Way of Record

Bearings used are to an assumed meridian and are for angular determination only

  
Kenneth E. Highland S-7581



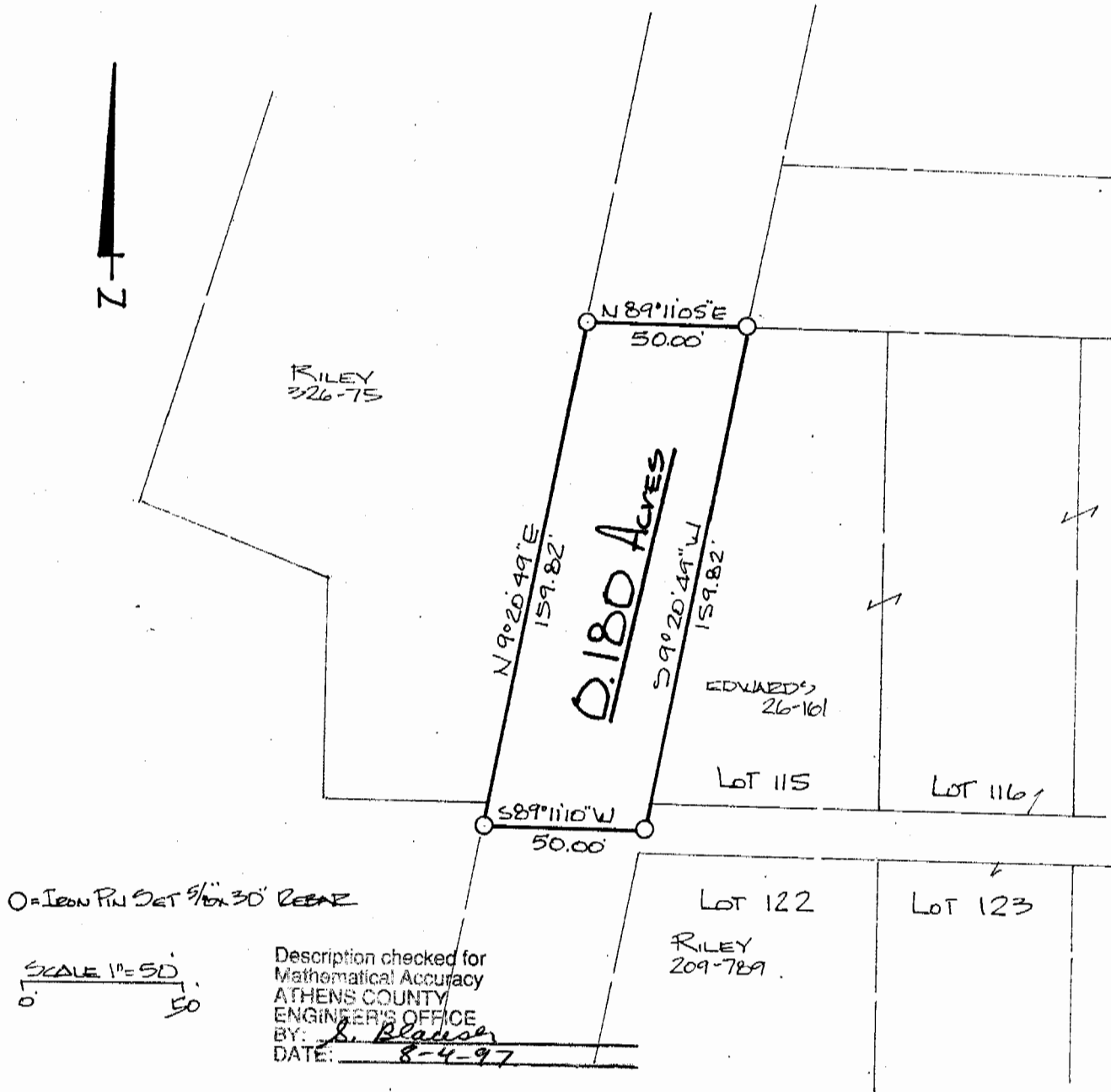
Description checked for  
Mathematical Accuracy  
ATHENS COUNTY  
ENGINEER'S OFFICE  
BY: S. Blause  
DATE: 8-4-97

19

TRM# 13

# HIGHLAND SURVEYING


REGISTERED PROFESSIONAL LAND SURVEYOR



PLAT of SURVEY OF A D. 180 AC TRACT  
SURVEYED for % BILL WALKER  
SUBDIVISION JACKSONVILLE (NOW REDTOWN)  
TOWNSHIP TRIMBLE SECTION 13 TOWN 11 RANGE 14  
CORPORATION REDTOWN COUNTY ATHENS STATE OHIO  
SCALE 1" = 50' DATE JULY 1997



KENNETH E. HIGHLAND  
80 FAYETTE STREET  
NELSONVILLE, OHIO 45784  
614-753-1264

  
Kenneth E. Highland S-7581

20