

HIGHLAND SURVEYING  
80 FAYETTE ST.  
NELSONVILLE OHIO 45764

Description of 0.563 Ac. Tract

Situate in Fraction 24, Section 28, Trimble Township  
Athens County, Ohio and being more particularly described  
as follows:

Commencing at a found stone at the Northeast corner  
of Fraction 24, thence South  $3^{\circ}47'05''$  West 299.97 Feet to the  
point of beginning of this tract


thence continuing South  $3^{\circ}47'05''$  West 142.02 Feet to an Iron  
pin set, passing Iron pins found at 57.97 and 138.33 Feet

thence North  $65^{\circ}17'05''$  West 284.46 Feet to an Iron pin set

thence North  $8^{\circ}27'55''$  West 42.24 Feet to an Iron pin set  
on the Right of Way of State Route 78

thence South  $86^{\circ}01'56''$  East 274.65 Feet to the point of  
beginning of this tract and containing 0.563 Acres of which  
0.084 Acres is contained in Right of Way of State Route 78

Subject to all Easements and Rights of Way

  
Kenneth E. Highland S-7581

Description checked for  
Mathematical Accuracy  
ATHENS COUNTY  
ENGINEER'S OFFICE  
B. Blawson  
DATE: 9-27-94



TRM # 28  
110

# HIGHLAND SURVEYING

REGISTERED PROFESSIONAL LAND SURVEYOR

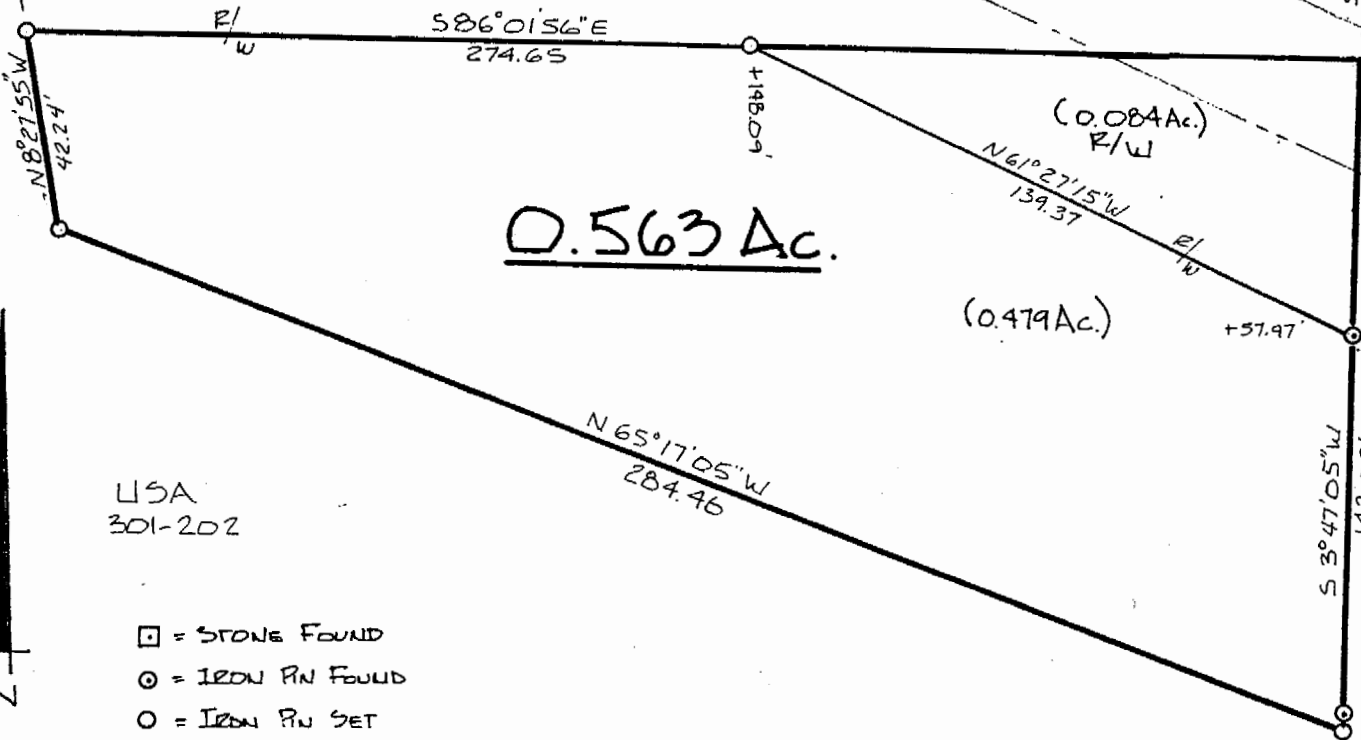
STONE FOUND AT THE  
N.E. CORNER OF FRAC.  
24

24 18

USA  
301-202

SR-78


53°41'05"W  
299.97



USA  
301-202



- = STONE FOUND
- ⊙ = IRON PIN FOUND
- = IRON PIN SET



PLAT of SURVEY OF 0.563 AC. TRACT  
SURVEYED for BEULAH POTTS  
SUBDIVISION FRAC. 24  
TOWNSHIP TRIMBLE SECTION 28 TOWN 11 RANGE 14  
CORPORATION \_\_\_\_\_ COUNTY ATHENS STATE OHIO  
SCALE 1" = 40' DATE SEPT 1994

KENNETH E. HIGHLAND  
80 FAYETTE STREET  
NELSONVILLE, OHIO 45764  
614-753-1264

*Kenneth E. Highland*  
Kenneth E. Highland S-7581

