


Gerald W. Dayha, P.S.

Registered Professional Surveyor No. 5-6139

10916 Pleasanton Road  
Athens, OH 45701-9557  
740.593.5686 Fax: 740.594.7361  
E-mail: jbayha@frogned.net



Plat Date:  
08.19.05

Job No:  
0705-07

By: Chk'd:

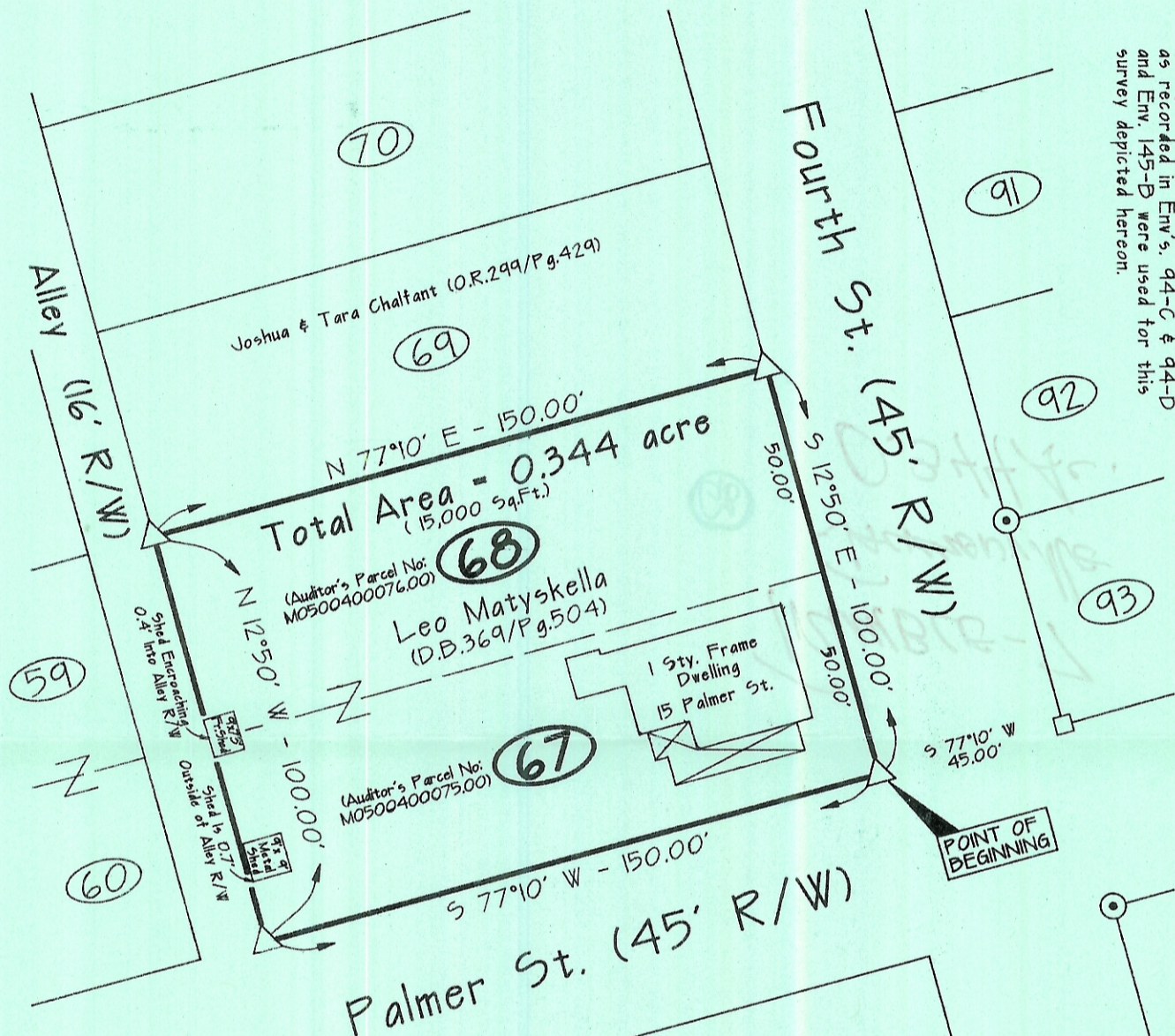
Rev:

# PLAT OF SURVEY

Being Situate in Section 7  
Village of Jacksonville,  
T-11-N, R-14-W, Trimble Township,  
Athens Co., State of Ohio, U.S.A.


## EXHIBIT 'B'

ADDITIONAL REFERENCE NOTE:  
Village of Jacksonville Record Plats  
as recorded in Env's. 94-C & 94-D  
and Env. 145-D were used for this  
survey depicted hereon.



POINT OF BEGINNING

Description Checked for  
Mathematical Accuracy  
Athens County  
ENGINEER'S OFFICE  
BY: DATE: 8-22-05



REFERENCES  
DEEDS AS NOTED  
COUNTY TAX MAPS  
PREVIOUS SURVEYS  
EXISTING MONUMENTS  
Also See Note Above

NOTE:  
BEARINGS DERIVED FROM PREVIOUS SURVEYS AND  
ARE FOR DETERMINATION OF ANGLES ONLY, AND,  
ARE BASED ON THE RECORD PLAT BEARINGS AS  
RECORDED IN ENVELOPE 94-C & 94-D, AND ARE  
BASED ON THE R/W LINES OF FOURTH ST. AS CAL-  
CULATED FROM SAID PLAT, AS BEARING: N 12°50' W.



**LEGEND**

- △ — 5/8" x 30" IRON PIN SET w/I.D. CAP STAMPED "DAYHA - P.S. 6139"
- ▲ — IRON PIN FOUND w/I.D. CAP STAMPED
- ▲ — 3/4" D x 5' SCH. 40 WHITE PVC POST SET
- — IRON PIPE FOUND (NTS) - NOT TO SCALE
- ⊙ — IRON PIN FOUND    ● — POINT
- — 1" SQUARE IRON BAR FOUND

**CERTIFICATION OF SURVEYOR:**  
I hereby certify that this Plat of Survey was prepared from a  
survey made by me, in AUGUST, 2005.  
  
By: Gerald W. Dayha Date Signed: 08.19.05  
Gerald W. Dayha, P.S.  
Ohio Registered Professional Surveyor No. 5-6139  
GERALD W. DAYHA  
S-6139