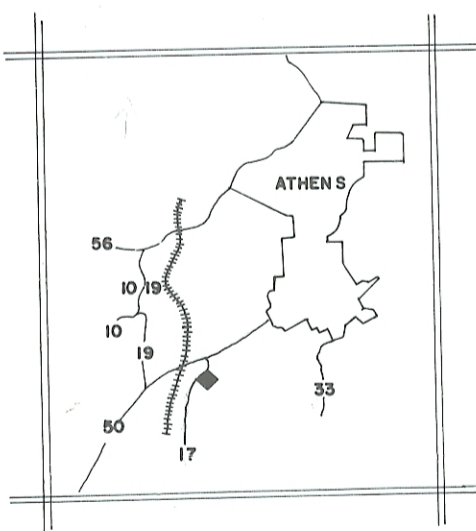

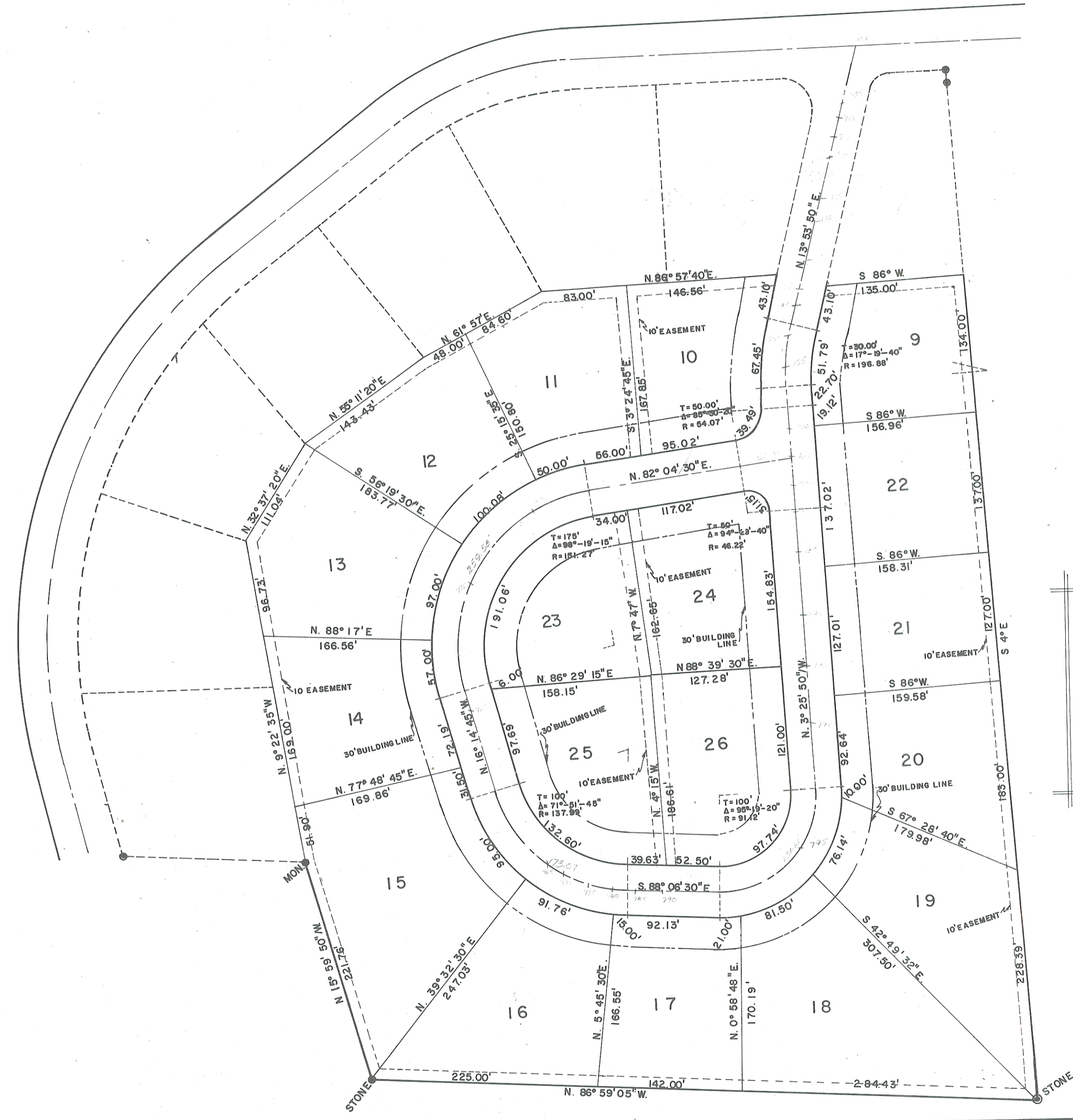


See Agreement of University Heights Lot owners
see Misc Vol 6, pg 24.

ENVELOPE: 394A

UNIVERSITY HEIGHTS SECTION B
SECTION 24
ALEXANDER TWP

UNIVERSITY HEIGHTS SECTION "B"



LOTS 10.30 ACRES
ROADS 1.62 ACRES
TOTAL 11.92 ACRES

Situated in the State of Ohio, County of Athens, Alexander Township, being part of Lease Lot No 1, Section 24, Town B, Range 14, and being 11.97 acres of the tract conveyed to Paul F. & Geri J. Ploutz by deed of record in Deed Book 274, Page 346, Records Office, Athens County, Ohio.

The undersigned Paul F. Ploutz & Geri J. Ploutz, Owners of the land plated herein, do hereby certify that this plat correctly represents their "UNIVERSITY HEIGHTS" Section B Subdivision of Lots 9 to 26, inclusive do hereby accept this plat of same and dedicate to public use as such all or parts of the streets shown hereon and not heretofore dedicated.

IN WITNESS WHEREOF, PAUL F. PLOUTZ & GERI J. PLOUTZ, OWNERS have hereunto set their hand on this 5 day of July, 1967

WITNESS
 Franklin K. Stanforth
 William K. Stanforth
 BY Paul F. Ploutz
 Geri J. Ploutz

STATE OF OHIO
 COUNTY OF ATHENS

Before me, a Notary Public in and for said County personally came PAUL F. PLOUTZ & GERI J. PLOUTZ as Owners, who acknowledged the signing of the foregoing instrument to be their voluntary act and deed for the uses and purposes herein expressed.

IN WITNESS WHEREOF, I have hereunto set my hand and affixed my Official Seal this 3 day of July, 1967.

Notary Public, Athens County Ohio
 My Commission Expires Lifetime
 Approved and accepted this 7th day of July, 1967 BY David D. Robinson
 City Service Director

Approved and accepted this 27 day of July, 1967 BY Fritz Wharton
 City Planning Commission


Approved this 24th day of July, 1967 BY Harry Gray
 County Engineer

Approved this 24 day of July, 1967 BY J. L. Edwards
 By John D. Law
 By Arthur S. Chan
 County Commissioners

Transferred this 12th day of October, 1967 BY J. W. Whaley
 Auditor, Athens County, Ohio

Filed for record this 12th day of October, 1967, at 2:50 P.M.
 Recorded this day of July, 1967, in Plat Book 8, Page 139, Fee \$5.40
 File No. 86072

Deputy Recorder
 Note: Dead restrictions for "UNIVERSITY HEIGHTS" Section B shall be shown in plat book _____, Page _____ Athens County Recorder's office.



SURVEYED & PLATTED BY
EVANS MECHWART HAMBLETON & TILTON, INC.
 CONSULTING ENGINEERS & SURVEYORS
 ATHENS, OHIO - GAHANNA, OHIO JUNE, 1967

We do hereby certify that we have surveyed the above premises and prepared the attached plat and said plat is correct. All dimensions are shown in feet and decimal parts thereof. Dimension on curves are chord measurements.
 BY William M. Wetli
 Registered Surveyor # 5216