

HIGHLAND SURVEYING
80 FAYETTE STREET
NELSONVILLE OHIO 45764
614-753-1264

Tract Q

Description of a 6.446 Acre Tract

Situated in Section 20, Waterloo Township, Town 11, Range 15, County of Athens, State of Ohio and being part of a 106.01 acre tract as described in Vol. 376, Page 29 of the deed records of Athens County and being more particularly described as follows:

Commencing at the northeast corner of fraction 25,
Thence along grantors east line South 2°48'00"East 1041.65 feet to an iron pin set at the point of beginning of this tract

Thence South 2°48'00"East 423.71 feet to an iron pin set


Thence South 85°43'24"West 803.38 feet to a point in the center of TR-24 (passing an iron pin set at 783.38 feet)

Thence along said road North 16°44'59"West 249.68 feet

Thence leaving said road North 74°01'27"East 886.65 feet (passing an iron pin set at 23.68 feet) to the point of beginning and containing 6.446 acres

Subject to all Easements and Rights of Way of record

Bearings are to an assumed meridian and are for angular determination only


Kenneth E. Highland S-7581



Commission checked for
Mathematical Accuracy
ATHENS COUNTY
ENGINEERS OFFICE
BY: _____
DATE: 5/3/95

54

A. Jones

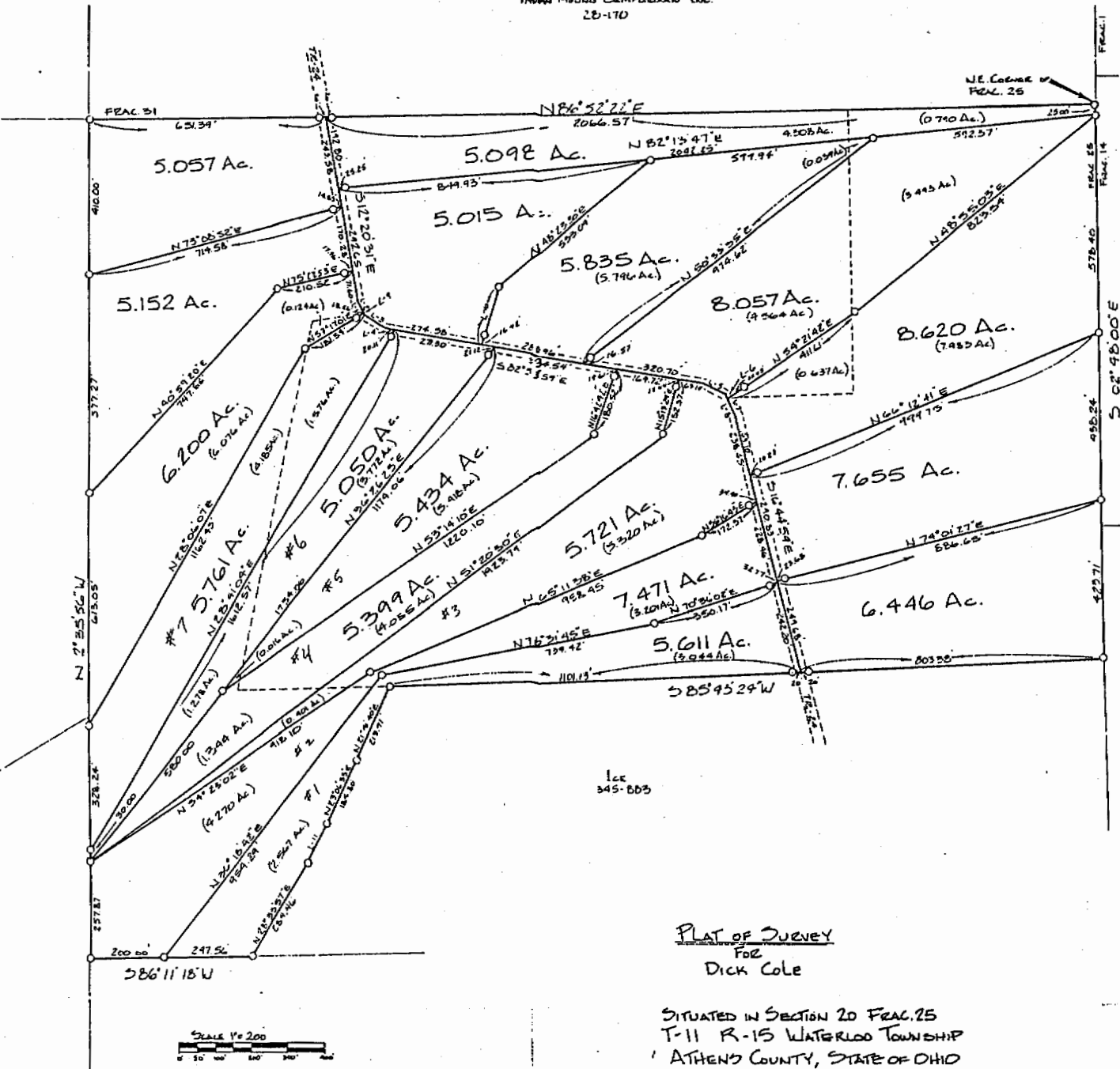
Sheet # 20

Woods
379-935

Woods
381-411

SHINGLER
110-643

LIEWELLYN
34-126




56

PLAT OF SURVEY
FOR
Dick Cole

SITUATED IN SECTION 20 FRAC. 25
T-11 R-15 WATERLOO TOWNSHIP
ATHENS COUNTY, STATE OF OHIO

By *[Signature]*
KENNETH E. HIGHLAND 47561



- | | |
|------------------------|--------------------------|
| 0-1200 Rd Out | L-6 N27°43'24\"W 206.6 |
| L-1 S21°07'41\"E 10.96 | L-7 N27°43'24\"W 424.6 |
| L-2 N27°07'41\"W 45.62 | L-8 S27°43'24\"E 63.65 |
| L-3 N60°24'32\"W 56.62 | L-9 S27°07'41\"E 4.66 |
| L-4 S82°55'59\"E 37.53 | L-10 S14°26'46\"W 154.19 |
| L-5 S67°07'15\"E 61.30 | L-11 N25°21'08\"E 120.12 |