

PROPERTY LOCATION:

Situated in the Township of Waterloo, County of Athens, State of Ohio, and being a part of Fraction 7 in Section 14, Township 11N, Range 15W.

Being Survey of the residual of Tract One conveyed to Belleshire, Inc., as recorded in O.R. Book 488, Page 1199, in the Athens County Deed Records, and being all of Auditor's P.P.N. N01-00100184-00.

The bearings of this Plat are based on the South line of Fraction 7, as being S 89°58'42" W, and is an assumed Meridian used to denote angles only.

Plat of Survey

Township of Waterloo, County of Athens, State of Ohio, and being part of Fraction 7 in Section 14, Township 11N, Range 15W.

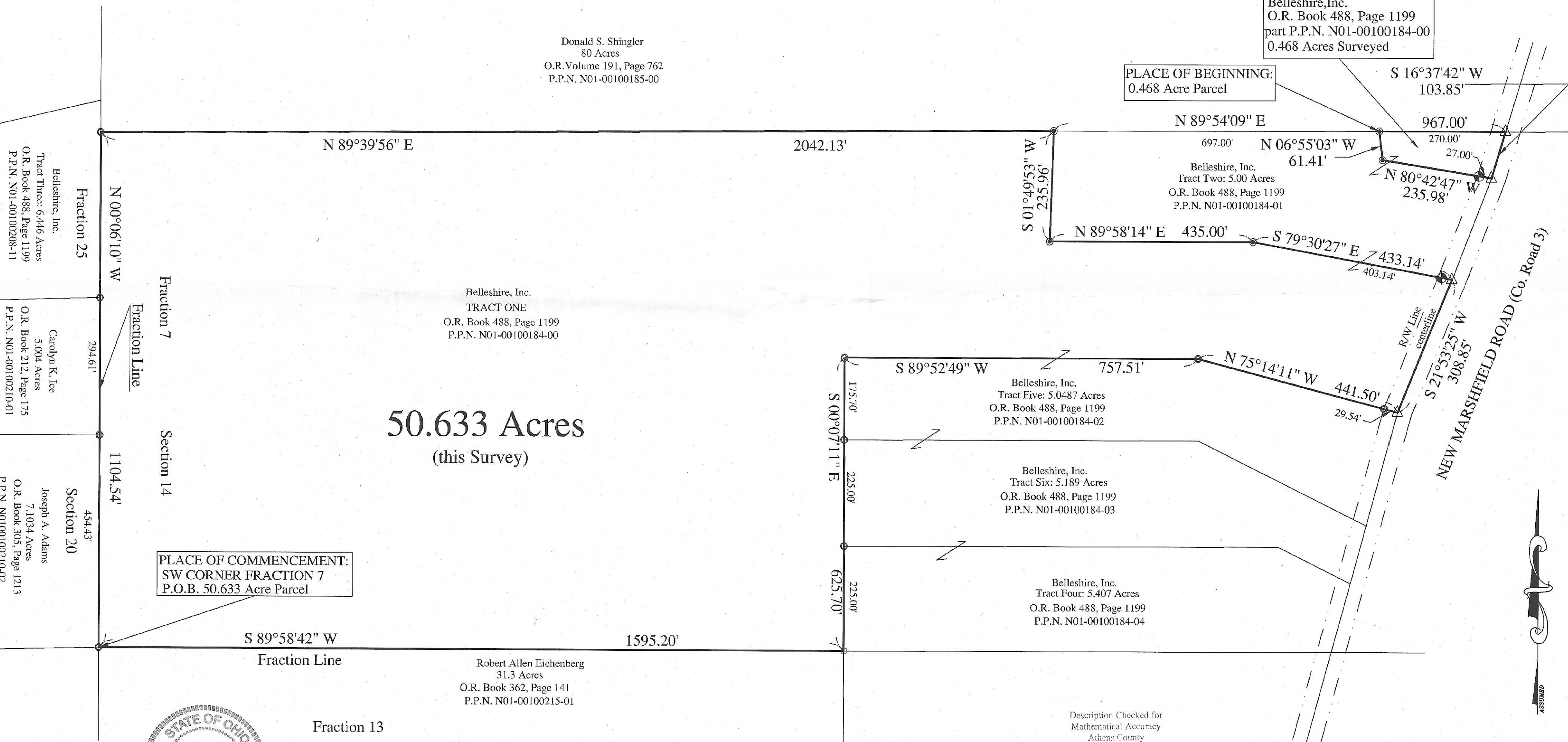
RELATED DOCUMENTS

- 1) 1995 Survey for Dick Cole by Kenneth E. Highland, P.S.
- 3) 1987 Survey of 5.00 Acres by John M. Branner, P.S.
- 4) 2000 Survey of 3 tracts by Alan D. Robinson, P.S.

Donald S. Shingler
80 Acres
O.R. Volume 191, Page 762
P.P.N. N01-00100185-00

Belleshire, Inc.
O.R. Book 488, Page 1199
part P.P.N. N01-00100184-00
0.468 Acres Surveyed

PLACE OF BEGINNING:
0.468 Acre Parcel



50.633 Acres
(this Survey)

PLACE OF COMMENCEMENT:
SW CORNER FRACTION 7
P.O.B. 50.633 Acre Parcel



I hereby certify that an actual survey of the premises was made, and that this plat is correct to the best of my knowledge.

Dated 10/5/13

Scott A. England, P.S.
Ohio Registered Surveyor #7452

Robert Allen Eichenberg
31.3 Acres
O.R. Book 362, Page 141
P.P.N. N01-00100215-01

LEGEND

- - 5/8" o.d. Iron Pin Found
- - Iron Pin Set
5/8" Rebar 30" long w/ Red Cap
Labeled S.A. England #7452
- - Stone Found w/'X'
- △ - Mag Nail Set
- ⊕ - 3/4" o.d. Iron Pipe Found


Prepared By:

Professional Land Surveying
P.O. Box 1770
Buckeye Lake, Ohio 43008
740-928-8680 FAX 740-928-9565
WWW.SURVEYOHIO.COM

Description Checked for
Mathematical Accuracy
Athens County
ENGINEER'S OFFICE

BY: Robert A. England
DATE: 10/7/13

GRAPHIC SCALE



(IN FEET)
1 inch = 150 ft.

PROPERTY LOCATION:

Situated in the Township of Waterloo, County of Athens, State of Ohio, and being a part of Fraction 7 in Section 14, Township 11N, Range 15W.

Being Survey of the residual of Tract One conveyed to Belleshire, Inc., as recorded in O.R. Book 488, Page 1199, in the Athens County Deed Records, and being all of Auditor's P.P.N. N01-00100184-00.

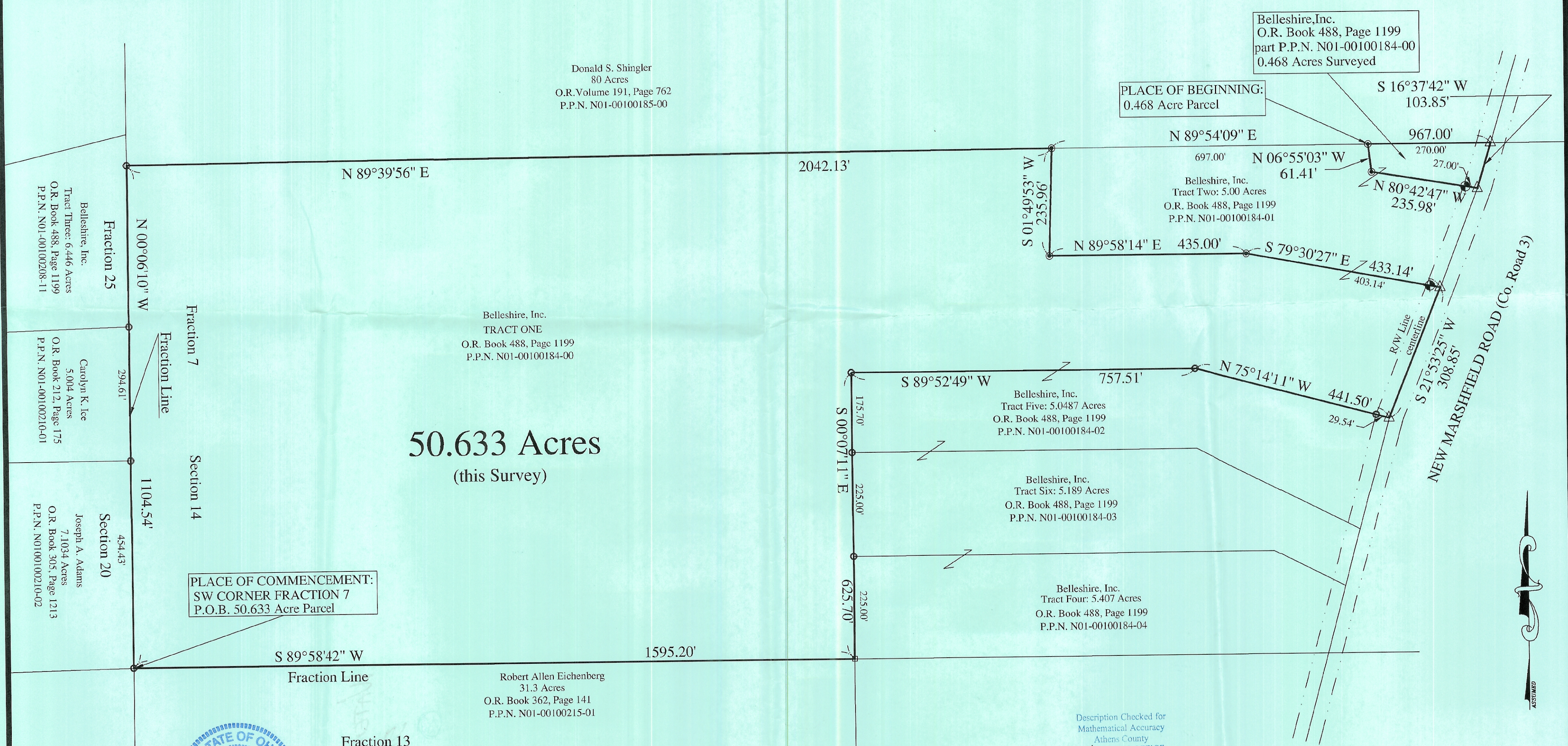
The bearings of this Plat are based on the South line of Fraction 7, as being S 89°58'42" W, and is an assumed Meridian used to denote angles only.

Plat of Survey

Township of Waterloo, County of Athens, State of Ohio, and being part of Fraction 7 in Section 14, Township 11N, Range 15W.

RELATED DOCUMENTS

- 1) 1995 Survey for Dick Cole by Kenneth E. Highland, P.S.
- 3) 1987 Survey of 5.00 Acres by John M. Branner, P.S.
- 4) 2000 Survey of 3 tracts by Alan D. Robinson, P.S.



50.633 Acres
(this Survey)

PLACE OF COMMENCEMENT:
SW CORNER FRACTION 7
P.O.B. 50.633 Acre Parcel

PLACE OF BEGINNING:
0.468 Acre Parcel

Belleshire, Inc.
O.R. Book 488, Page 1199
part P.P.N. N01-00100184-00
0.468 Acres Surveyed

Donald S. Shingler
80 Acres
O.R. Volume 191, Page 762
P.P.N. N01-00100185-00

Belleshire, Inc.
TRACT ONE
O.R. Book 488, Page 1199
P.P.N. N01-00100184-00

Belleshire, Inc.
Tract Five: 5.0487 Acres
O.R. Book 488, Page 1199
P.P.N. N01-00100184-02

Belleshire, Inc.
Tract Six: 5.189 Acres
O.R. Book 488, Page 1199
P.P.N. N01-00100184-03

Belleshire, Inc.
Tract Four: 5.407 Acres
O.R. Book 488, Page 1199
P.P.N. N01-00100184-04

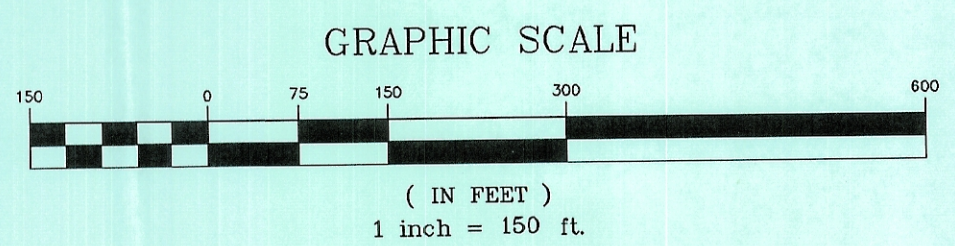
Robert Allen Eichenberg
31.3 Acres
O.R. Book 362, Page 141
P.P.N. N01-00100215-01



- LEGEND**
- - 5/8" o.d. Iron Pin Found
 - ⊙ - Iron Pin Set
5/8" Rebar 30" long w/ Red Cap
Labeled S.A. England #7452
 - - Stone Found w/X'
 - △ - Mag Nail Set
 - ⊕ - 3/4" o.d. Iron Pipe Found

Prepared By:
Professional Land Surveying
P.O. Box 1770
Buckeye Lake, Ohio 43008
740-928-8680 FAX 740-928-9565
WWW.SURVEYOHIO.COM

Description Checked for
Mathematical Accuracy
Athens County
ENGINEER'S OFFICE
BY: *Paula Miller*
DATE: 10/7/13



I hereby certify that an actual survey of the premises was made, and that this plat is correct to the best of my knowledge.
Dated 10/5/13

Scott A. England, P.S.
Ohio Registered Surveyor #7452