

WATER 400 - 3 SE  
6.699 Ac.  
8.752 Ac.


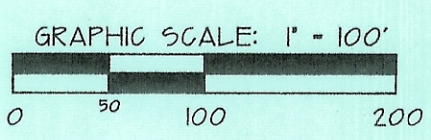
# EXHIBIT "B"

## REFERENCES

DEEDS AS NOTED  
COUNTY TAX MAPS  
EXISTING MONUMENTS  
PREVIOUS SURVEYS

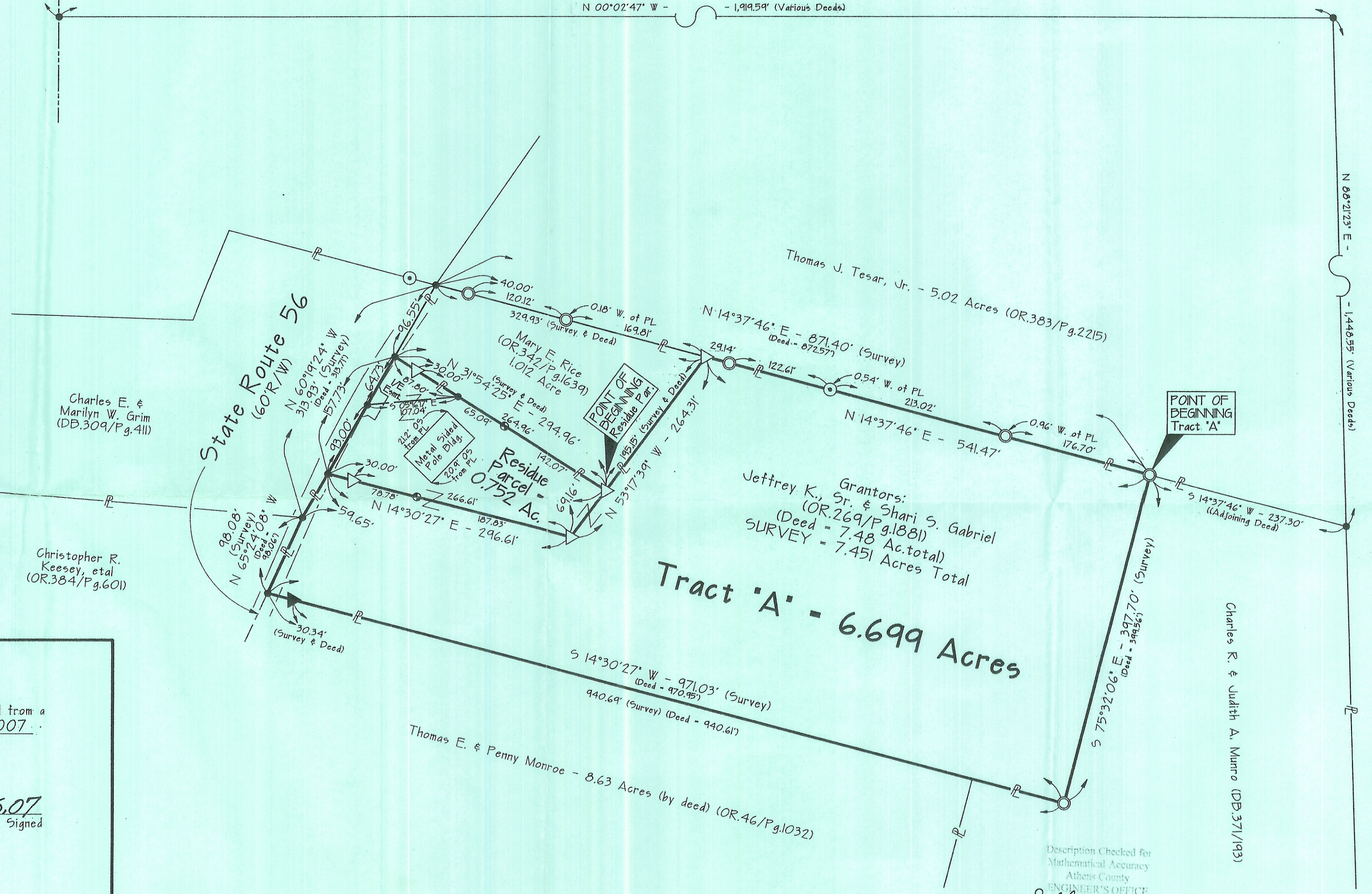
## LEGEND

- △ (IPC5) - 5/8" x 30" IRON PIN SET w/ID.CAP STAMPED "G.W.BAYHA - P.5.6139"
- ▲ (IPC6) - IRON PIN FOUND w/ID.CAP STAMPED "EMHT, Inc."
- (IPF) - IRON PIPE FOUND
- ⊙ (IPNF) - IRON PIN FOUND
- ⊕ (LS) - LATHE SET
- - POINT



NOTE:  
BEARINGS DERIVED FROM PREVIOUS SURVEYS AND  
ARE FOR DETERMINATION OF ANGLES ONLY, AND  
ARE BASED ON AN ASSUMED MERIDIAN.

Section 3  
(S.W. Corner)  
N 90° E - 1500.6' (Various Deeds)



## CERTIFICATION OF SURVEYOR:

I hereby certify that this Plat of Survey was prepared from a survey made by me, in JUNE, 2007.

By: *Gerald W. Bayha* 06.15.07  
Gerald W. Bayha, P.S.  
Ohio Registered Professional Surveyor No. 5-6139  
10916 Pleasanton Road  
Athens, OH 45701  
740.593.5686



Description Checked for  
Mathematical Accuracy  
Athens County  
ENGINEER'S OFFICE  
BY: *S. Blause*  
DATE: 6-15-07


© 2007 Gerald W. Bayha, P.S.

SHEET	REVISIONS

# PLAT OF SURVEY

Of Real Estate  
Situate in the South - 1/2 of Section 3, Town-II-North, Range-15-West,  
Waterloo Township, Athens County, State of Ohio, U.S.A.

SURVEYED FOR: Jeffrey K. Gabriel, Jr. - 5475 State Route 56 West, Athens, OH 45701



**Gerald W. Bayha, P.S.**  
Registered Professional Surveyor No. 5-6139  
10916 Pleasanton Road  
Athens, OH 45701-9557  
Voice: 740.593.5686 Fax: 740.594.7361  
E-mail: jbayha@hughes.net