


Description of 9.000 Acres

Situated in Section 14, Fraction 13, Town 12, Range 15, York Township, Athens County, Ohio and being more particularly described as follows;

Commencing at the northeast corner of Said Fraction 13; thence along a random line S 41°10'10" W 440.90 feet to an iron pin set at the point of beginning of the tract herein described; thence S 00°40'27" W 311.52 feet to an iron pin set; thence S 12°59'12" W 341.92 feet to an iron pin set; thence N 89°19'33" W 553.20 feet to an iron pin set; thence N 00°40'27" E 645.58 feet to an iron pin set; thence S 89°19'33" E 626.11 feet to the point of beginning containing 9.000 acres.


Gregory K. Wright
Registered Surveyor S-6535

Description checked for
Mathematical Accuracy
ATHENS COUNTY
ENGINEER'S OFFICE
BY: S. Blouse
DATE: 6-28-93

14 # 2nd

TO WHOM IT MAY CONCERN:

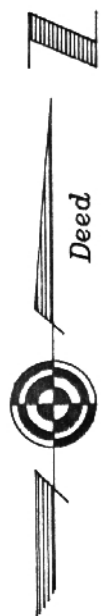
The following is a computer printout of the coordinates of the attached description. Copies of the plat, the description, and this sheet should be presented to the County Engineer for approval.

DEED COORDINATES AND AREA CALCULATION
Ron Greenwood 9.000 acre tract

N/S	DEG	'	"	E/W	DIST	NORTH	EAST	AREA DESCRIPTION
S	0	40	27	W	311.52	1000.000	1000.000	0.0000
S	12	59	12	W	341.92	688.502	996.335	0.2607
N	89	19	33	W	553.20	355.327	919.497	4.3600
N	0	40	27	E	645.58	361.836	366.335	8.9997
S	89	19	33	E	626.11	1007.371	373.931	8.9997
						1000.005	999.998	8.9997

Gregory K. Wright

Gregory K. Wright
Registered Surveyor S-6535
17498 South Canaan Road
Athens, Ohio 45701



Ruth Johnson
83-887

- △ = Railroad Spike Found
- ▲ = Railroad Spike Set
- = Iron Pin Found
- = Iron Pin Set
- = Stone Found
- = Monument Found

Greenwood

Fraction 7
Fraction 13

Section 8

Township Road 401

S 41°10'10" W
440.90'

S 89°19'33" E
626.11'

392,027 sq. ft.
9.000 acres

N 00°40'27" E
645.58'

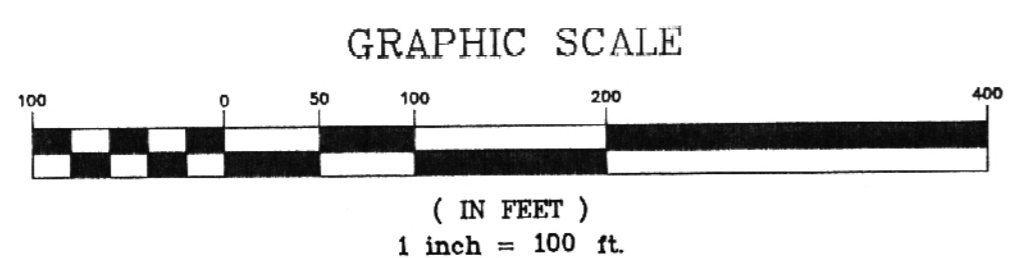
311.52'
S 00°40'27" W

341.92'
S 12°59'12" W

553.20'
N 89°19'33" W

Plat of Survey of 9.000 Acres
 Situated in Section 14, Fraction 13,
 Town 12, Range 15, York Township
 Athens County, Ohio
 Surveyed June 1993 for:
 Ron Greenwood

Gregory K. Wright
 Gregory K. Wright



4

5