

**PROFESSIONAL LAND SURVEYORS**

- o OIL WELL PERMITTING
- o LOTS & FARM SURVEYS
- o SUB-DIVISIONS
- o LAND PLANNING
- o CONSTRUCTION


**SEYMOUR & ASSOCIATES**



P.O. Box 624  
Logan, Ohio 43138

69 S. MARKET ST. 385-5954

Situated in the State of Ohio, County of Athens, Township of York and being a part of a parcel of land located in Lot No. 653, Section 30, Township 12, Range 15 as conveyed to Jay W. and Michelle Brooks in Official Record 35, Page 233, all records of the Recorder's Office, Athens County, Ohio.



DATE: Oct. 31, 1995

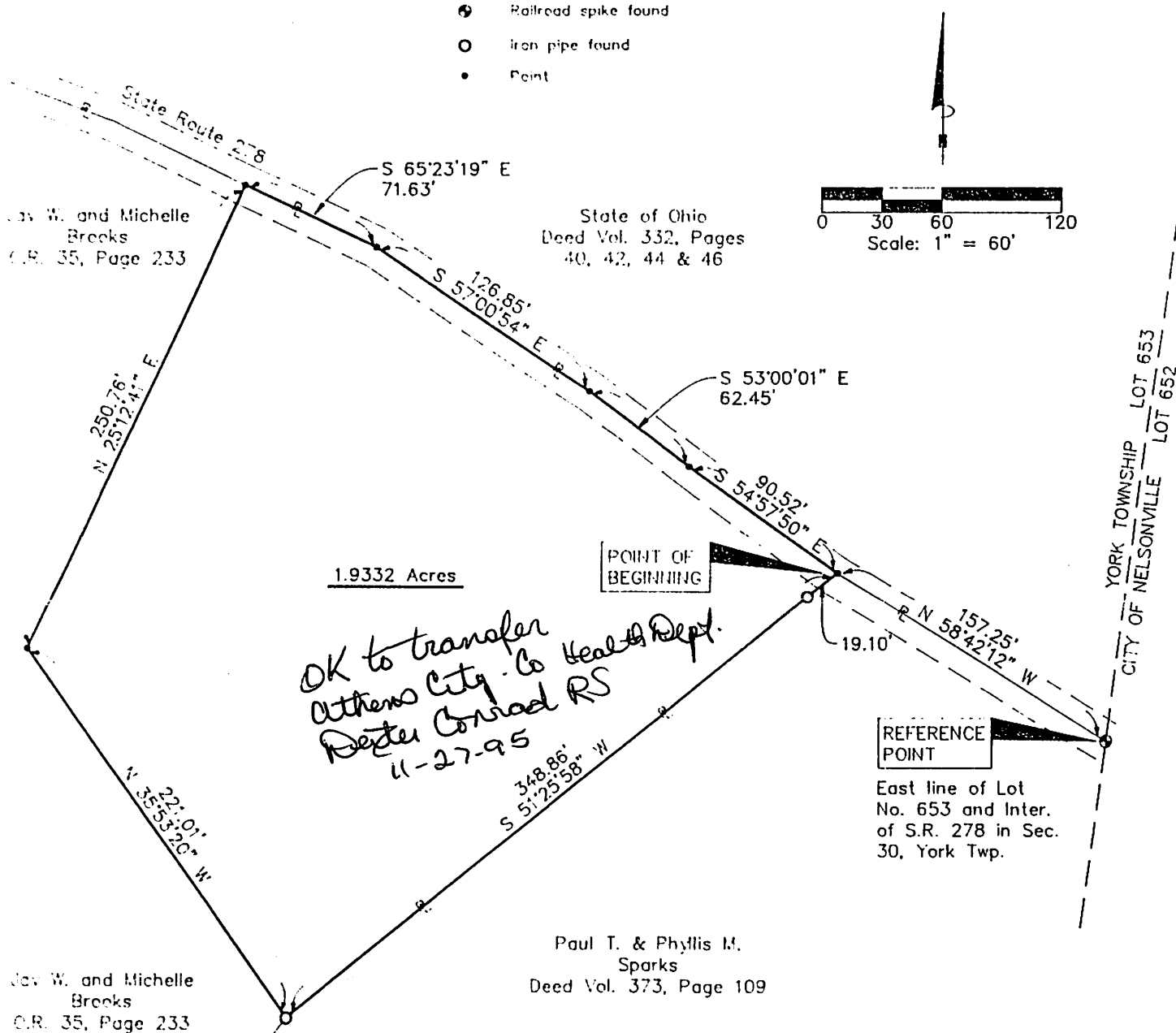
BY: JLC

PROJ. NO.: AT9528

Jay W. and Michelle Brooks

**LEGEND**

- Railroad spike found
- Iron pipe found
- Point



**NOTE:**  
The bearing system for this plat is based on monuments found on the East line of Lot No. 653 in Section 30, York Twp. bearing N 07° 24' 16" E and are for the determination of angles only.

I HEREBY CERTIFY THAT THIS PLAT WAS PREPARED FROM AN ACTUAL FIELD SURVEY OF THE PREMISES IN 1995 AND FROM EXISTING PUBLIC RECORDS AND THAT SAID PLAT CORRECTLY SHOWS THE LIMITS OF THE PARCEL TO BE CONVEYED.

THIS CERTIFICATION WAS MADE BY ME ON THIS 21 DAY OF Nov. 1995

*Jerry L. Cassell*

JERRY L. CASSELL  
OHIO PROFESSIONAL SURVEYOR NO. 6378

**REFERENCES:**  
Tax Maps  
Previous Surveys  
Deeds as Noted

**PROFESSIONAL LAND SURVEYORS**

- OIL WELL PERMITTING
- LOTS & FARM SURVEYS
- SUB-DIVISIONS
- LAND PLANNING
- CONSTRUCTION


**SEYMOUR & ASSOCIATES**



P.O. Box 624  
Logan, Ohio 43138  
**385-5954**

69 S. MARKET ST.

SITUATED IN THE STATE OF OHIO, COUNTY OF ATHENS, TOWNSHIP OF YORK AND BEING A PART OF A PARCEL OF LAND LOCATED IN LOT NO. 654 AND 655, SECTION 30, TOWNSHIP 12, RANGE 15 AS CONVEYED TO JAY W. AND MICHELLE BROOKS IN OFFICIAL RECORD 35, PG. 233, ALL RECORDS OF THE RECORDER'S OFFICE, ATHENS COUNTY, OHIO.



DATE: MAY 4, 1995

BY: JLC

FOR: STEWART BROOKS

PROJ. NO.: AT9512

