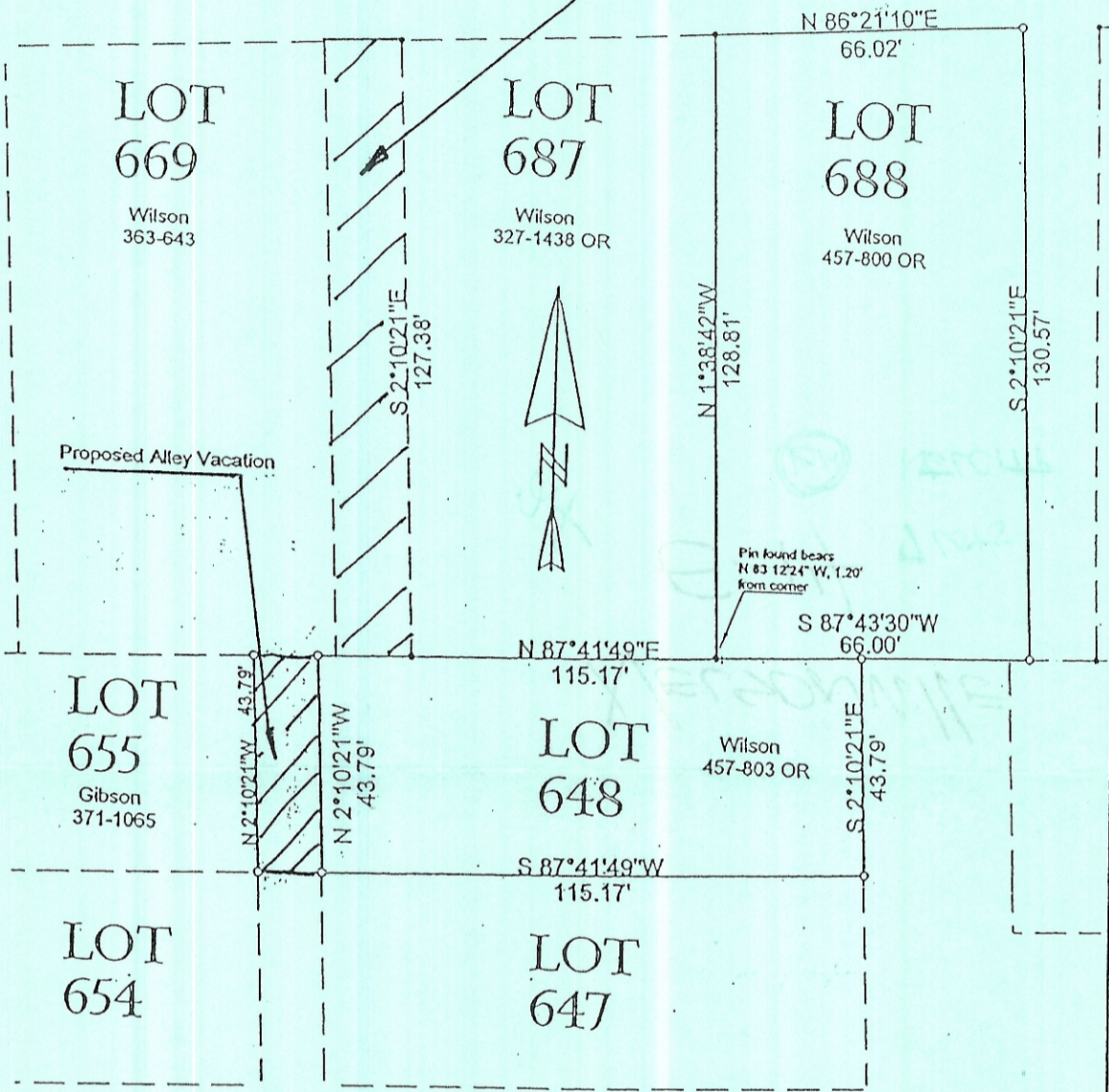


HIGHLAND SURVEYING Ltd.  
Registered Professional Land Surveyor

# EXHIBIT "A"

Grover St.

Alley previously vacated  
Ordinance 45-02

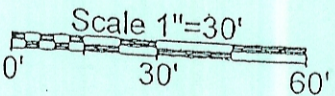


O=Iron Pin Set

◊=Iron Pin Found

Description Checked for  
Mathematical Accuracy  
Athens County  
ENGINEER'S OFFICE

BY: S. Blaise  
DATE: 3-24-11



PLAT OF LOTS IN NELSONVILLE

SURVEYED FOR MIKE WILSON


SUBDIVISION W.B. BROOKS & JANE SCOTT'S ADDN

TOWNSHIP YORIK SECTION 24 TOWN 12 RANGE 15

CORPORATION NELSONVILLE COUNTY ATHENS STATE OHIO

SCALE 1"= 30' DATE MAR 2011

Kenneth E. Highland  
80 Fayette St.  
Nelsonville, Ohio 45764  
740-753-1264



Kenneth E. Highland S-7581