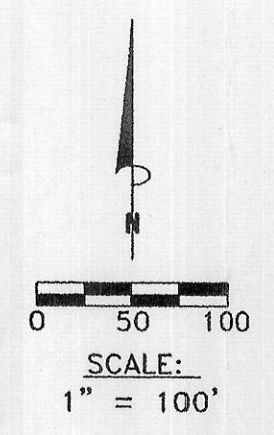
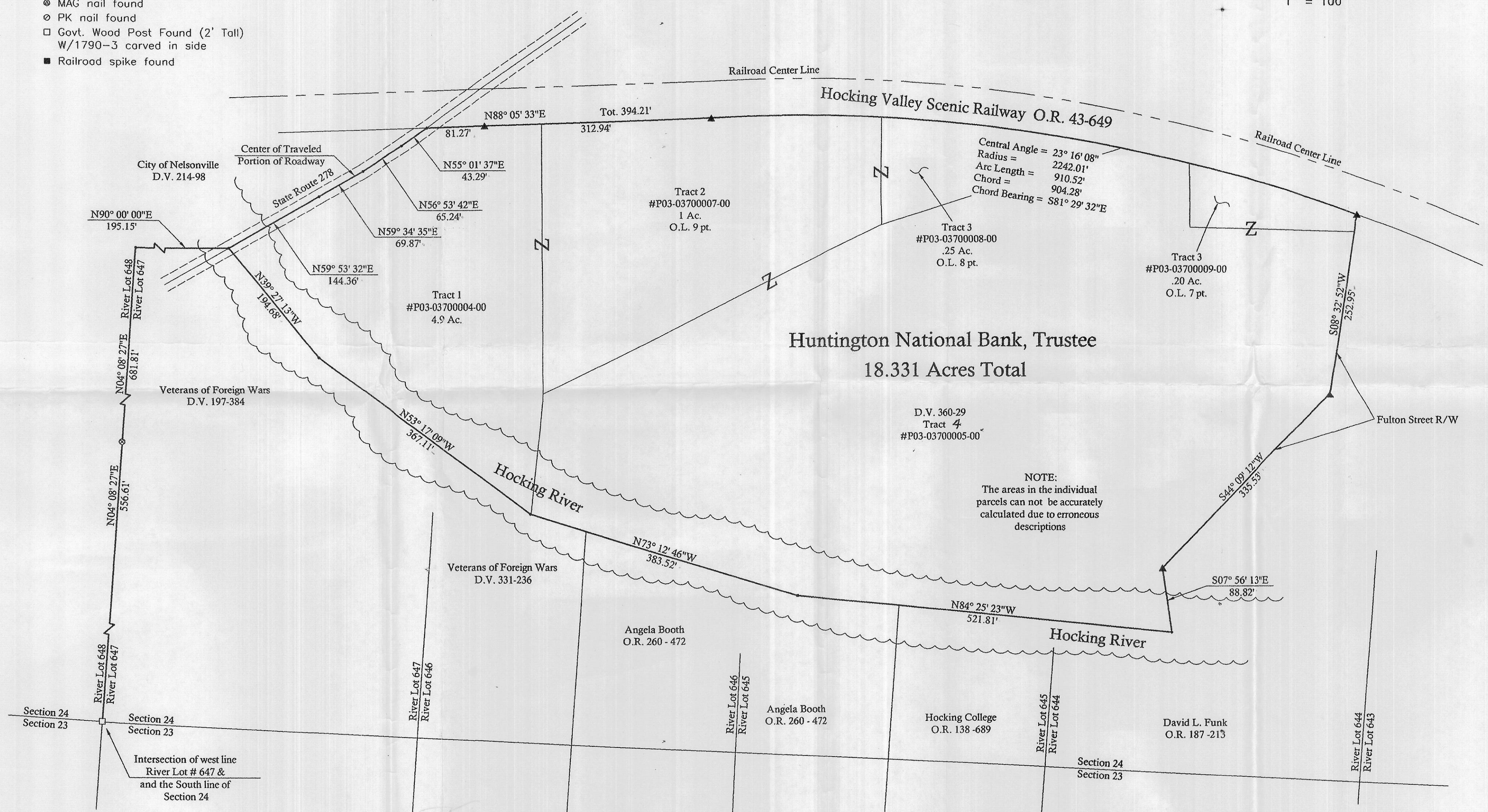



LEGEND

- Point
- ▲ 5/8" x 30" iron pin with 1-1/4" plastic ID cap stamped SEYMOUR & ASSOC. set
- △ 5/8" iron pin with 1-1/4" plastic ID cap stamped SEYMOUR & ASSOC. found
- 5/8" iron pin with plastic ID cap stamped LPG-6344 found
- ⊙ 5/8" iron pin found
- ⊗ 2" pipe Found
- ⊙ MAG nail set
- ⊙ MAG nail found
- ⊙ PK nail found
- Govt. Wood Post Found (2' Tall) W/1790-3 carved in side
- Railroad spike found



Seymour & Associates
 830 West Hunter Street
 Logan, Ohio 43138
 740-395-4349
 FAX: 740-395-5954
 SLS & VEYING
 ENGINEERING
 embil: seymour@hocking.net



Huntington National Bank, Trustee
 18.331 Acres Total

NOTE:
 The areas in the individual parcels can not be accurately calculated due to erroneous descriptions

BASIS OF BEARINGS:
 Bearings derived from monumentation found on the West line of River Lot 647 as bearing North 04 degrees 08 minutes 27 seconds East and are for the determination of angles only.

REFERENCES:

County tax maps
 Deeds as noted
 Previous surveys

I HEREBY CERTIFY THAT THIS PLAT WAS PREPARED FROM AN ACTUAL FIELD SURVEY OF THE PREMISES IN AUGUST OF 2006 AND FROM EXISTING PUBLIC RECORDS AND THAT SAID PLAT CORRECTLY SHOWS THE LIMITS OF THE PARCEL TO BE CONVEYED.

THIS CERTIFICATION WAS MADE BY ME ON THIS 19 DAY OF OCTOBER, 2006.

BY: S. Alarice
 DATE: 10-30-06
 Description Checked by
 Mathematical Accuracy
 Errors Corrected
 Errors Noted
 10-30-06

Revised 1-12-07
George F. Seymour
 GEORGE F. SEYMOUR
 OHIO PROFESSIONAL SURVEYOR NO. 6044
 ©2006 SEYMOUR & ASSOCIATES

PLAT OF SURVEY

SITUATED IN THE STATE OF OHIO, COUNTY OF ATHENS, TOWNSHIP OF YORK, AND BEING A PART OF RIVER LOTS 644-647 IN THE SOUTH HALF OF SECTION 24, TOWNSHIP 12, RANGE 15

Huntington National

REVISIONS	DATE

SHEET