


Description for Donald Dearth

Description of 9.2500


Situated in Section 24, Town 6, Range 13, Ames Township, Athens County, Ohio and being more particularly described as follows:

Commencing at the southeast corner of Said Section 24 thence N 3°45' E 48.35 chains; thence N 68° W 7.41 chains; thence N 85° W 19.7 chains to a stone found; thence N 84°19'37" W 479.80 feet to an iron pin found in the centerline of Robinson Road; thence leaving the road N 84°19'13" W 587.70 feet to a stone found; thence S 37°57'08" W 431.14 feet to the point of beginning of the tract herein described; thence S 88°05'39" E 615.75 feet to an iron pin set (passing an iron pin found at 11.88 feet); Thence S 16°37'16" W 323.23 feet to an iron pin set; thence S 19°23'16" W 459.38 feet to an iron pin set in a public road; thence along said road N 57°14'09" W 656.81 feet to an iron pin set; thence N 50°37'55" W 107.66 feet to an iron pin set; thence leaving the road N 38°10'11" E 15.00 feet to a walnut tree; thence N 37°57'08" E 415.96 feet to the point of beginning containing 9.2500 acres

Prior deed reference Volume 309, page 863 Athens County Deed Records.



Gregory K. Wright
S-6535
17498 South Canaan Road
Athens, Ohio 45701

Description checked for
Mathematical Accuracy
ATHENS COUNTY
ENGINEER'S OFFICE
BY: 
DATE: 3/26/91

Ames 24

- △ = Railroad Spike Found
- = Iron Pin Found
- = Iron Pin Set
- = Stone Found



Iron P. Weaver
325-955

N 38°10'17" E
15.00'

N 37°57'08" E
475.96'

N 50°37'55" W
107.66'

AMES T-350

Howard W. Glanzer
362-717

N 57°14'09" W
656.81'

S 19°23'16" W
459.38'

S 16°37'16" W
323.23'

Donald E. Dearth
309-863

402,930 sq. ft.
9.2500 acres

S 88°05'39" E
615.75'

11.88'

E 37°57'08" W
431.14'

587.70'
N 84°19'13" W

N 57°25'01" E
371.09'

67,528 sq. ft.
1.5502 acres

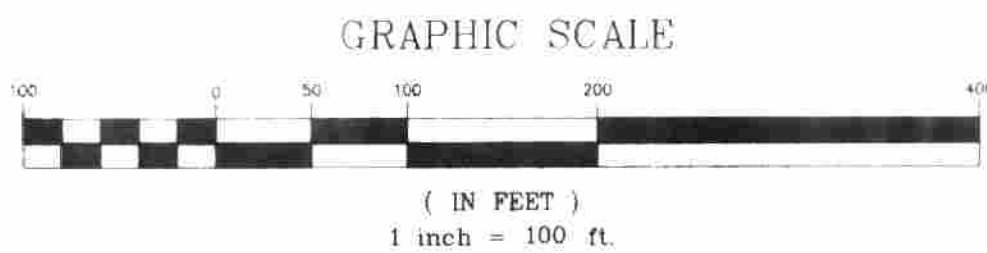
S 46°31'37" E
374.98'

Thomas L. Huggins
336-195

Robinson Road (County Road 99)

Plat of Survey of Two Tracts
Situating In Section 24, Town 6, Range 13,
Ames Township, Athens County, Ohio
Surveyed March 1991 for;
Donald Dearth and Richard Thomas

Gregory K. Wright
Gregory K. Wright
Registered Surveyor S-6535



2