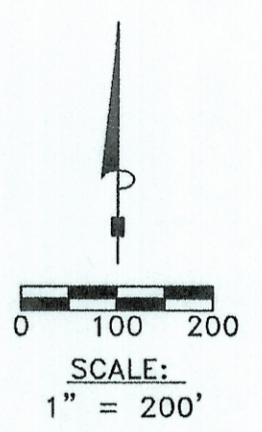


NE COR. OF SECTION 31

SECTION 31
SECTION 25




Seymour & Associates

850 West Hunter Street
Logan, Ohio 43138
740-385-4349
740-385-5954
FAX: 740-385-5954

**SURVEYING
ENGINEERING**

email: seysur@hocking.net



PLAT OF SURVEY

SITUATED IN THE STATE OF OHIO,
COUNTY OF ATHENS,
TOWNSHIP OF AMES,
AND BEING A PART OF THE NE 1/4 OF
SECTION 31,
T-6-N, R-13-W

Amos Wallbrown

I HEREBY CERTIFY THAT THIS PLAT WAS PREPARED FROM AN ACTUAL FIELD SURVEY OF THE PREMISES IN May OF 2005 AND FROM EXISTING PUBLIC RECORDS AND THAT SAID PLAT CORRECTLY SHOWS THE LIMITS OF THE PARCEL TO BE CONVEYED.

THIS CERTIFICATION WAS MADE BY ME ON THIS 5th DAY OF JUNE, 2005.

George F. Seymour
GEORGE F. SEYMOUR
OHIO PROFESSIONAL SURVEYOR NO. 6044
©2005 SEYMOUR & ASSOCIATES

REFERENCES:

- County tax maps
- Deeds as noted
- Previous surveys

BASIS OF BEARINGS:

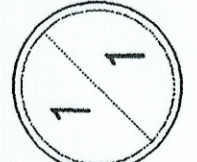
Bearings derived from monumentation found on the East line of Section 31 as bearing North 05 degrees 10 minutes 34 seconds East and are for the determination of angles only.

LEGEND

- Point
- ▲ 5/8" x 30" iron pin with 1-1/4" plastic ID cap stamped SEYMOUR & ASSOC. set
- △ 5/8" x 30" iron pin with 1-1/4" plastic ID cap stamped SEYMOUR & ASSOC. found
- 5/8" iron pin found
- Stone found

REVISIONS

SHEET



NO.	DATE	T/S
1	6/24/05	