

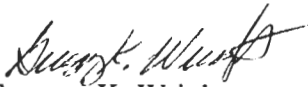
Sayers Parcel 3-B

Description of 20.758 acres

Situated in Section 36, Town 6, Range 13, Ames Township, Athens County, Ohio and being more particularly described as follows;

Beginning at a stone found on the northwest corner of Said Section 36; thence along the north of said section S 88°28'03" E 463.55 feet to an iron pin set; thence leaving the section line S 1°31'57" W 1104.67 feet to an iron pin set; thence S 34°15'34" E 628.72 feet (passing an iron pin set at 598.72 feet) to a point in the center of North Concord Road; thence along the center of said road S 49°58'55" W 41.28 feet; thence S 44°23'35" W 116.25 feet; thence S 50°37'31" W 103.32 feet; thence S 54°21'25" W 229.79 feet; thence leaving the road N 34°15'34" W 783.73 feet (passing an iron pin set at 30.00 feet) to an iron pin set on the west line of Section 36; thence along said section line N 1°27'19" E 1298.04 feet to the point of beginning containing 20.758 acres.

Prior deed reference Volume 369, Page 695 Athens County Deed Records.



Gregory K. Wright
Registered Surveyor S-6535
11684 Channingway Blvd
The Plains, Ohio 45780

Description checked for
Mathematical Accuracy
ATHENS COUNTY
ENGINEER'S OFFICE
BY: S. Blausen
DATE: 6-30-98



Northwest Corner Section 36

Morgan County S 88°28'03" E
Athens County 463.55'

Parcel 3-B
Survey of 20.951 Acres
Situated in Section 36,
Town 6, Range 13, Ames
Township, Athens County,
Ohio
Surveyed June 1998


3-B
904,218 sq. ft.
20.758 acres

Gregory K. Wright
Gregory K. Wright

Dover Twp.
Ames Twp.
N 01°27'19" E
1298.04'

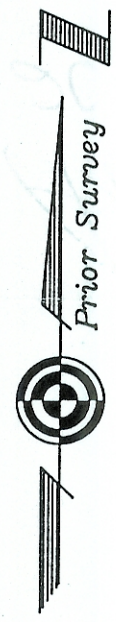
1104.67'
S 01°31'57" W

GRAPHIC SCALE



(IN FEET)
1 inch = 200 ft.

LINE TABLE		
LINE	LENGTH	BEARING
L1	99.93	S55°24'32"W
L2	82.61	S56°35'34"W
L3	47.26	S70°34'23"W
L4	49.12	S75°20'24"W
L5	65.40	S88°44'24"W
L6	99.31	S88°43'57"W
L7	57.26	S74°00'19"W
L8	36.51	S74°00'19"W
L9	101.73	S60°46'42"W
L10	31.72	S56°55'48"W
L11	41.28	S49°58'55"W
L12	103.32	S50°37'31"W



*OK to transfer
Athens City. Co H.D.
Deiter Conrad RS
9-4-98*

Description checked for
Mathematical Accuracy
ATHENS COUNTY
ENGINEER'S OFFICE
BY: *S. Blausen*
DATE: *6-30-98*



- = Iron Pin Found
- = Iron Pin Set
- = Stone Found

N 34°15'34" W
783.73'
S 34°15'34" E
628.72'
S 54°21'25" W
229.79'
S 44°23'35" W
116.25'
30.00'
30.00'