

JOE AND BEVERLY LUCAS
et al, 397, 406

JOE AND BEVERLY LUCAS, et al
397, 406


JOY W. WOGAN
80.0 AC.
201-64

LUCAS M. CAMERON
40.00 AC.
293-2336 O.R.

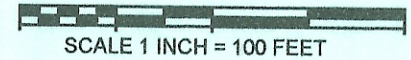

PLAT SHOWING 5 ACRES OFF THE SOUTH END
OF THAT PART OF THE NORTH ONE-HALF OF
THE NORTH-WEST QUARTER THAT LIES
EAST OF STATE ROUTE 377

PREPARED BY:

John M. Branner
JOHN M. BRANNER P.S 6805
12500 N. PEACH RIDGE ROAD
ATHENS, OHIO 45701



Description Checked for
Mathematical Accuracy
Athens County
ENGINEER'S OFFICE
BY: *S. Blause*
DATE: *9-6-07*



ASSUMED BEARINGS
TO BE USED TO DENOTE
INTERIOR ANGLE ONLY

