

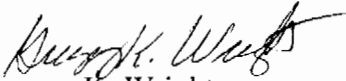
Molly Morris

Description of 3.000 Acres

Situated in Section 33, Town 5, Range 13, Canaan Township, Athens County, Ohio and being more particularly described as follows;

Commencing at the southwest corner of the southeast quarter of Said Section 32; thence along the south line of the section N 87°00' E 1288.0 feet; thence N 3°02' W 1046.1 feet to a point in the center of County Road 90, the point of beginning of the tract herein described; thence along the center of said road S 79°55'00" W 334.92 feet ; thence leaving the road N 3°02'00" W 415.94 feet to an iron pin set (passing an iron pin set at 23.36 feet); thence N 87°44'00" E 332.41 feet to an iron pin set; thence S 3°02'00" E 370.38 feet (passing an iron pin found at 351.44 feet) to the point of beginning containing 3.000 acres.

Prior deed reference Volume 254, Page 501 Official Records of Athens County.



Gregory K. Wright
Registered Surveyor S-6535
11684 Channingway Blvd.
The Plains, Ohio 45780

Description checked for
Mathematical Accuracy
ATHENS COUNTY
ENGINEER'S OFFICE
BY: S. Blause
DATE: 5-21-98

67
CAN #33

Molly Morris

Description of 5.788 Acres

Situated in Section 33, Town 5, Range 13, Canaan Township, Athens County, Ohio and being more particularly described as follows;

Commencing at the southwest corner of the southeast quarter of Said Section 32; thence along the south line of the section N 87°00' E 1288.0 feet; thence N 3°02' W 1046.1 feet to a point in the center of County Road 90; thence along the center of said road S 79°55'00" W 334.92 feet to the point of beginning of the tract herein described; thence continuing S 79°55'00" W 407.42 feet; thence leaving the road N 3°32'00" W 568.26 feet to a stone found (passing an iron pin found at 26.64 feet); thence N 87°44'00" E 741.74 feet; thence S 3°02'00" E 96.82 feet to an iron pin set; thence S 87°44'00" W 332.41 feet to an iron pin set; thence S 3°02'00" E 415.94 feet (passing an iron pin set at 392.58 feet) to the point of beginning containing 5.788 acres.

Prior deed reference Volume 254, Page 501 Official Records of Athens County.



Gregory K. Wright
Registered Surveyor S-6535
11684 Channingway Blvd.
The Plains, Ohio 45780

Description checked for
Mathematical Accuracy
ATHENS COUNTY
ENGINEER'S OFFICE

BY: S. Blausen
DATE: 5-21-98

69

Gerald & Nancy J.
Hartley
361-15

N 87°43'59" E
741.74'

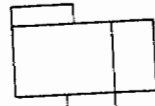
252,119 sq.ft.
5.788 acres

N 87°44'00" E
332.41'

130,680 sq.ft.
3.000 acres

Doris M. Mingus
25-206

16x18
Cottage



52x36
Frame
Home

Gravel Drive

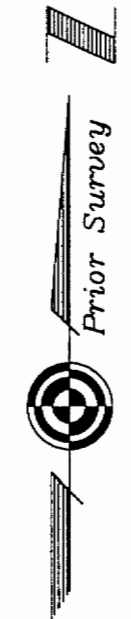
44x26
Barn

Michael E. &
Carolyn S.
Prudich
379-641

N 03°32'00" W
568.26'

N 03°02'00" W
415.94'

S 03°02'00" E 467.20'
370.38'



- △ = Railroad Spike Found
- ▲ = Railroad Spike Set
- = Iron Pin Found
- = Iron Pin Set
- = Stone Found
- = Monument Found

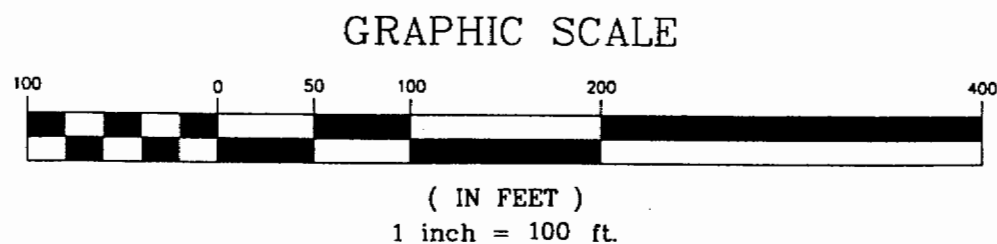
County Road 90

David Hostetter
91+23

David & Susan Crehan
Hostetter
91-21

Description checked for
Mathematical Accuracy
ATHENS COUNTY
ENGINEER'S OFFICE
BY: *S. Blaus*
DATE: *5-21-98*

Plat of Survey of 2 Tracts
Situated in Section 33, Town 5, Range 13,
Canaan Township, Athens County, Ohio
Surveyed April 1998 for:
Molly Morris



Gregory K. Wright
Gregory K. Wright
Registered Surveyed S-6535



Gregory K. Wright
Professional Engineer
Professional Surveyor

11684 Channingway Blvd
The Plains, Ohio 45780
740-797-4142
FAX 740-797-8623

72