
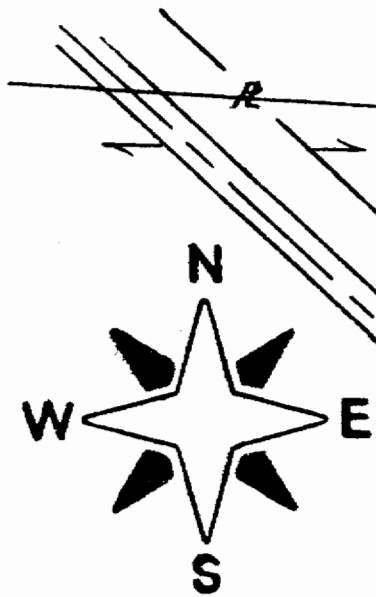


NED W. & DEBORAH L. JONES 152.29 AC. DB. 368 Pg. 346

ORA YEATER
2.43 AC.
DB. 236 Pg. 443



SCALE 1" = 150'

LEGEND

- = IRON PIN FOUND
- ⊙ = 5/8" IRON PIPE SET
- △ = R.R. SPIKE SET
- x-x- = FENCE LINE

FRANKLIN & ANNA
WASHBURN
47.25 AC.
D.B. 229 Pg. 729

LESLIE K. & DIANNA K.
WASHBURN
10.429 ACRES
(9.164 AC.)

FRANKLIN & ANNA
WASHBURN
66.48 AC.
D.B. 229 Pg. 729

REFERENCES


- TAX MAPS
- EXISTING DEED DESCRIPTIONS
- EXISTING MONUMENTATION

REFERENCE BEARINGS

- NORTH LINE OF FRACTION
No. 2 AND No. 3 AS
- NORTH 84°00'00" WEST

PLAT OF SURVEY
FOR: LESLIE K. & DIANNA K.
WASHBURN

ATHENS COUNTY, OHIO
CARTHAGE TOWNSHIP
FRACTION No. 2 AND No. 3
TOWN No. 5, RANGE No. 12



Charles T. Sampson

LESLIE K. & DIANNA K. WASHBURN 2747 DEEP HOLLOW RD. COOLVILLE, OHIO 45723		
SCALE: 1" = 150'	APPROVED BY	DRAWN BY
DATE: 12-17-90		
		DRAWING NUMBER

4